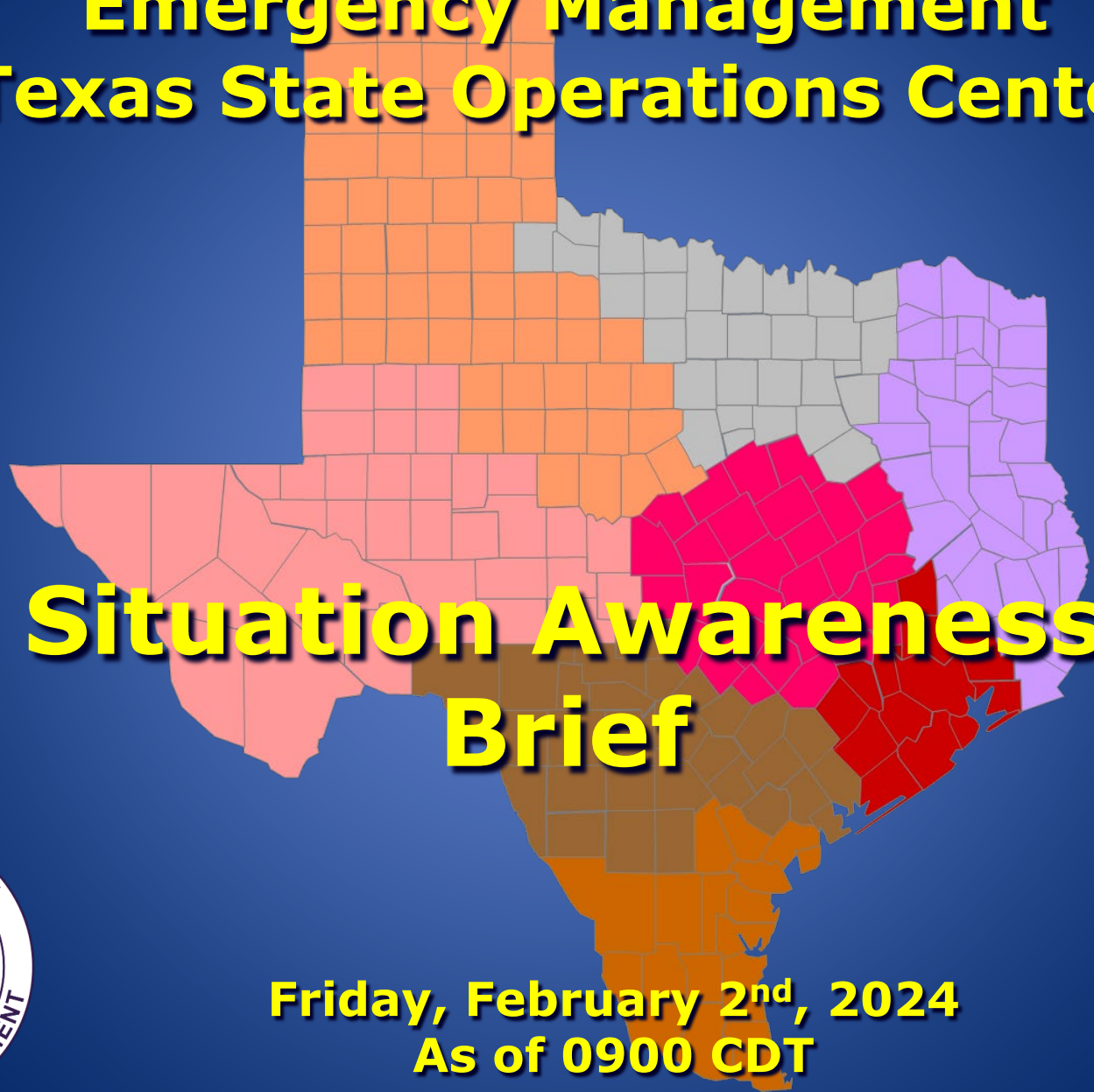


Texas Division of Emergency Management Texas State Operations Center



Situation Awareness Brief



Friday, February 2nd, 2024
As of 0900 CDT

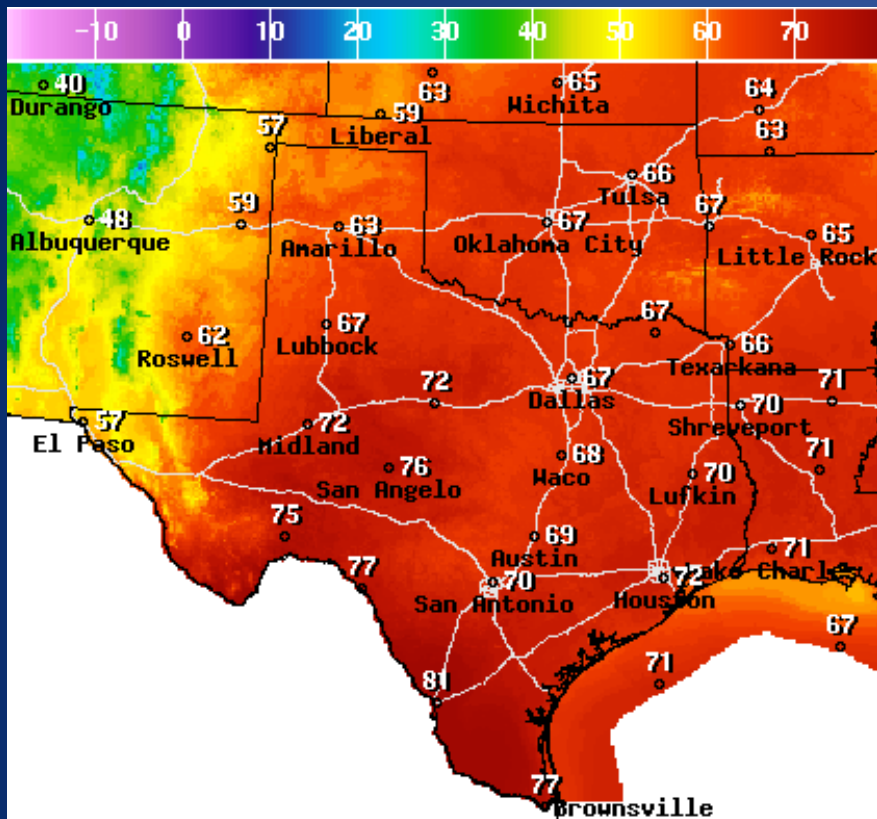
Incidents Reported to the State Operations Center (last 24 hours)

DATE	SUBJECT	LOCATION
02/01/24	Final Report of the Chicken Plant Fire	Brazos County
02/01/24	PLB Incident #24I0980 has Been OPENED	Travis County
02/01/24	PLB Incident #24I0980 has Been CLOSED	Travis County

Informational Products Distributed by the State Operations Center

DATE	SUBJECT
02/01/24	NWS El Paso, TX/Santa Teresa, NM: Weather Hazards Outlook
02/01/24	NWS Austin/San Antonio: Severe Storms & Locally Heavy Rain Friday Evening into Early Saturday
02/01/24	NWS Lake Charles, LA: DSS Packet Saturday Rainfall
02/01/24	NWS Austin/San Antonio: Drought Information Statement
02/01/24	NWS El Paso: High Wind and Mountain Snow Event
02/02/24	NWS Austin/San Antonio: Storms Tonight; Windy & Dry w/ Fire Weather Concerns this Weekend.
02/02/24	Daily NWS Threat Brief for FEMA Region 6
02/02/24	NWS Houston/Galveston: Locally Heavy Rainfall Tonight into Saturday Morning

Weather Forecast



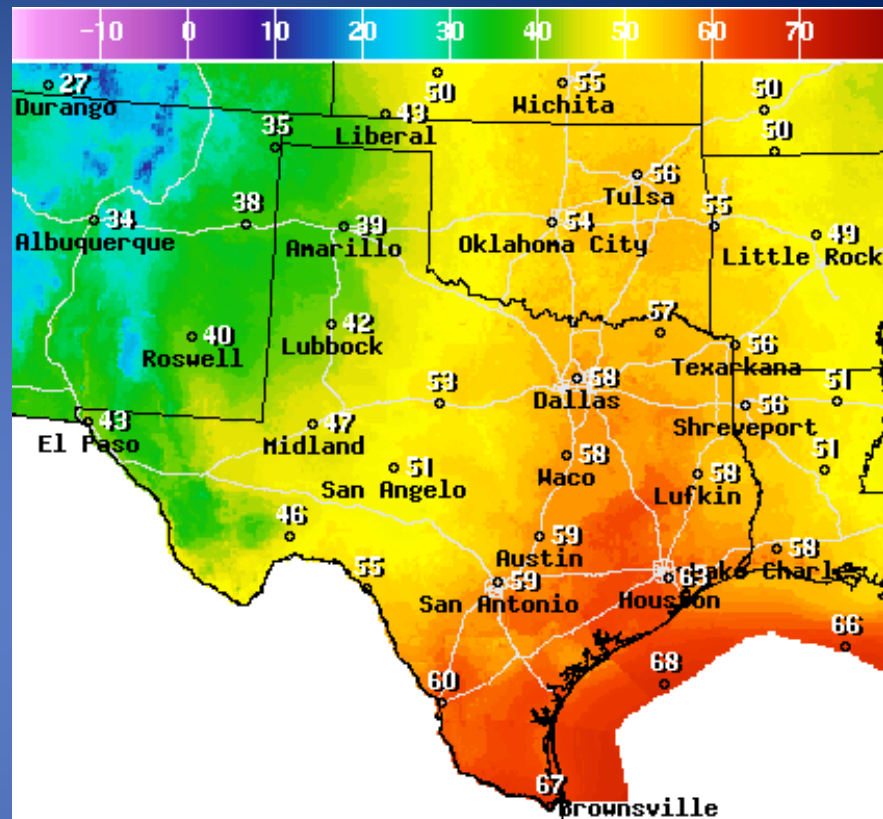
Temperature(F) For Fri Feb 02 2024 4PM EST
(Fri Feb 02 2024 21Z)

National Digital Forecast Database

04z issuance Graphic created-Feb 01 11:18PM EST



Highs



Temperature(F) For Sat Feb 03 2024 4AM EST
(Sat Feb 03 2024 09Z)

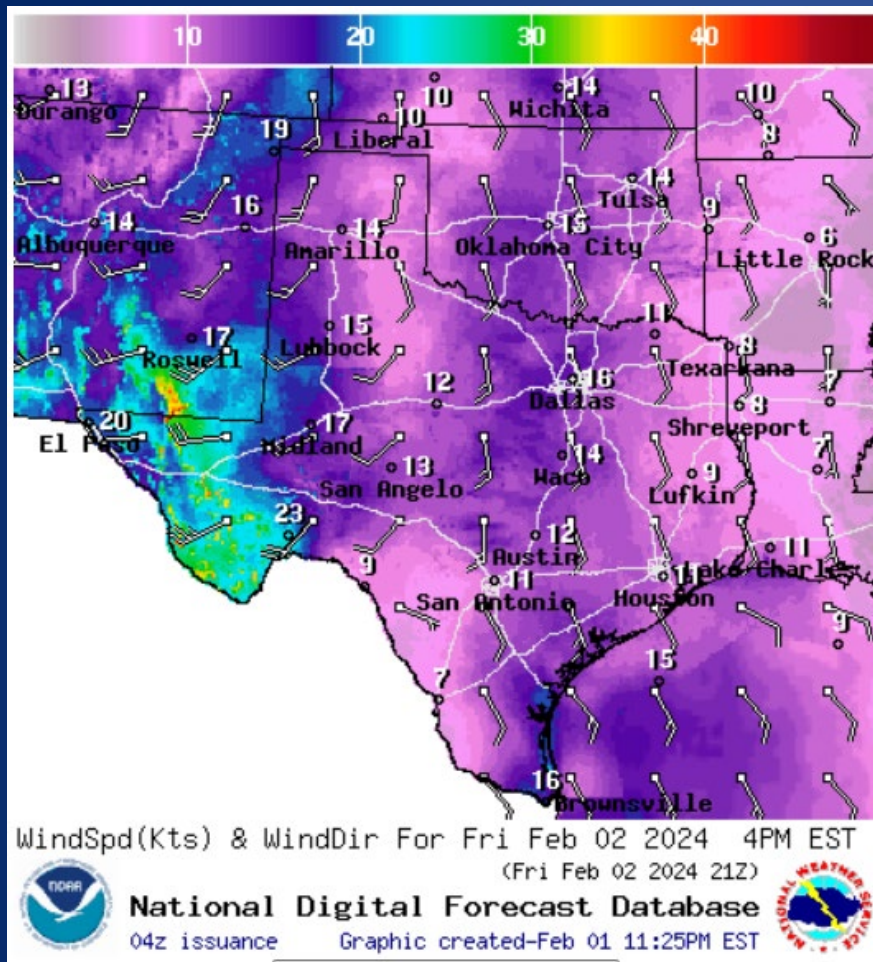
National Digital Forecast Database

02z issuance Graphic created-Feb 01 9:14PM EST

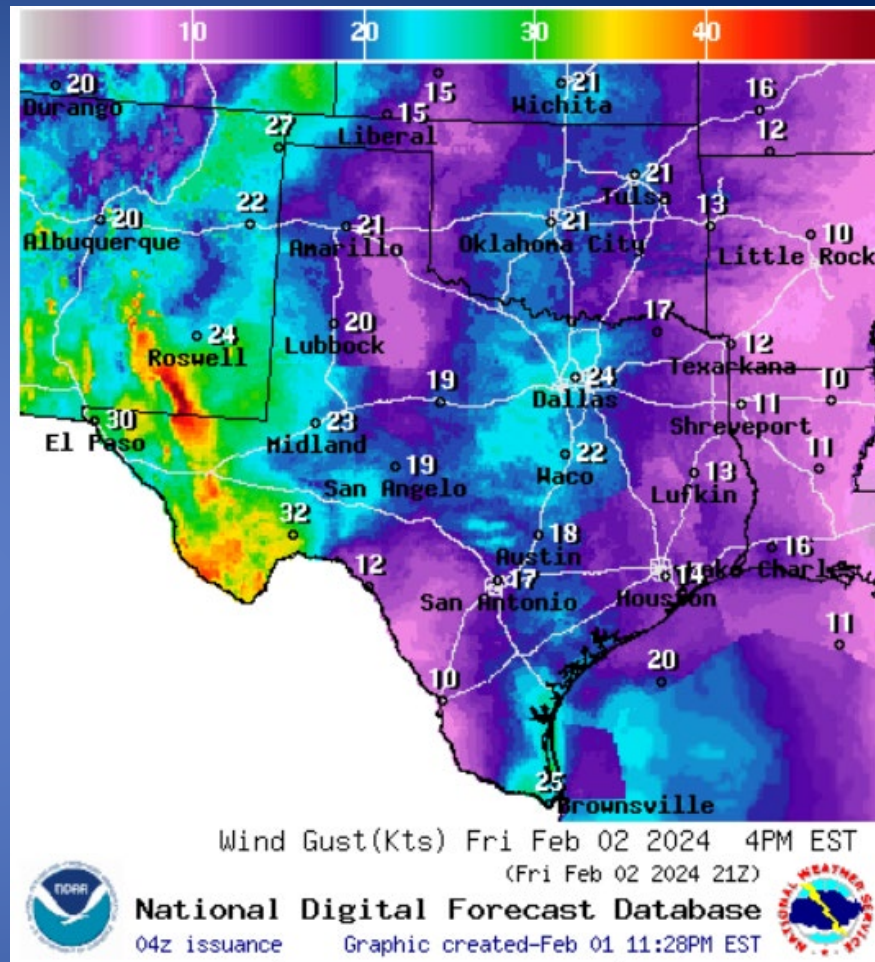


Lows

Weather Forecast



Wind Speeds



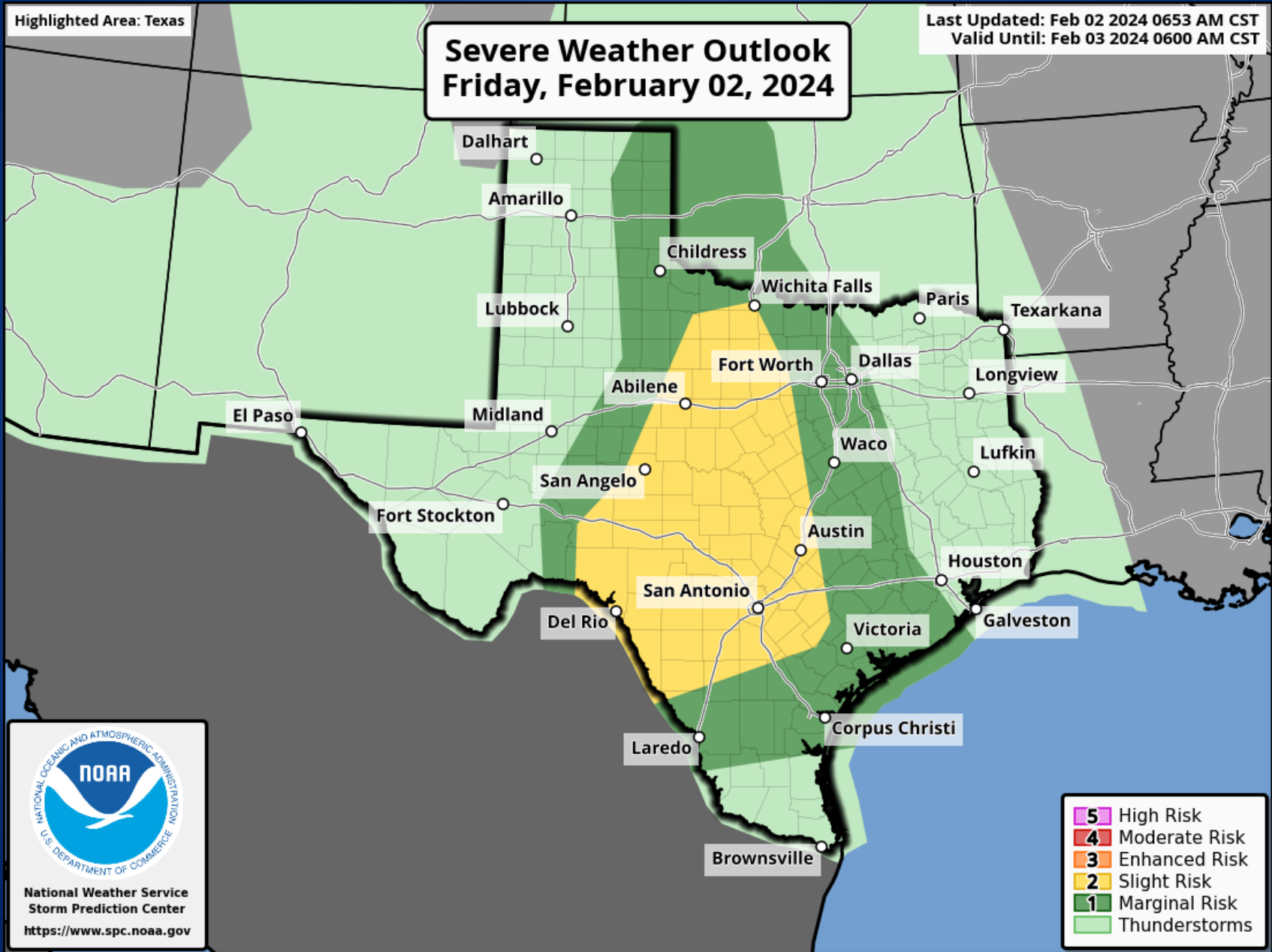
Gusts

Hazardous Weather

Highlighted Area: Texas

Last Updated: Feb 02 2024 0653 AM CST
Valid Until: Feb 03 2024 0600 AM CST

Severe Weather Outlook Friday, February 02, 2024



NATIONAL OCEANIC AND ATMOSPHERIC ADMINISTRATION
U.S. DEPARTMENT OF COMMERCE

NOAA

National Weather Service
Storm Prediction Center
<https://www.spc.noaa.gov>

5	High Risk
4	Moderate Risk
3	Enhanced Risk
2	Slight Risk
1	Marginal Risk
	Thunderstorms

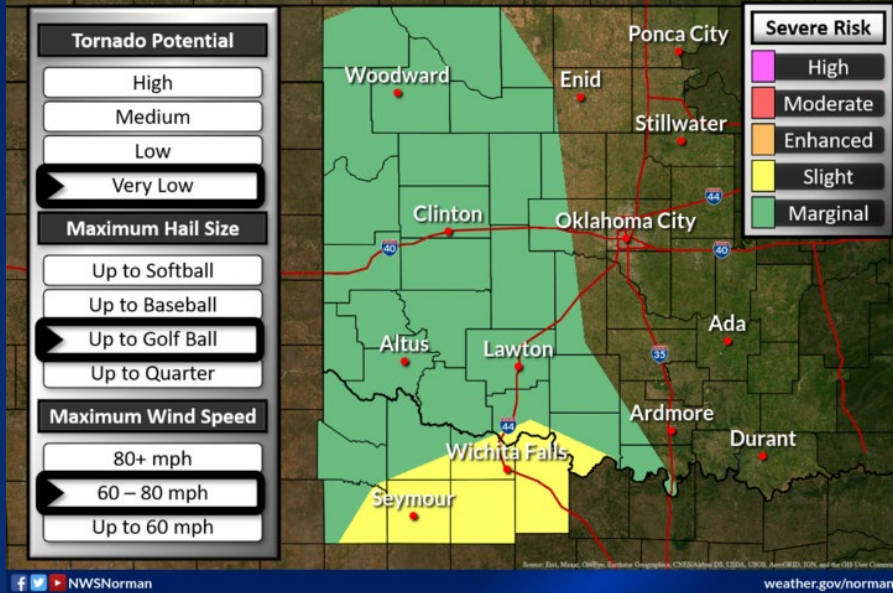
Hazardous Weather

Friday Severe Thunderstorm Potential

Timing: 3 PM Friday to Midnight Saturday

Weather Forecast Office
Norman, OK

Issued Feb 02, 2024 7:22 AM CST



A few severe storms will be possible late Friday afternoon into Friday night. Large hail and damaging winds will be the main concerns.

Storms/Heavy Rain Tonight-Early Saturday

Weather Forecast Office
Fort Worth, TX

Issued February 2, 2024 3:22 AM CT

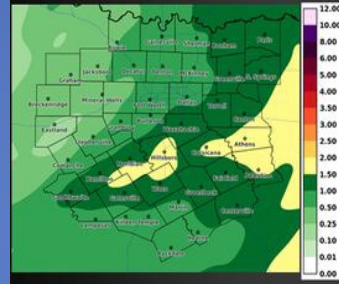


Showers & storms will increase tonight and continue into early Saturday.

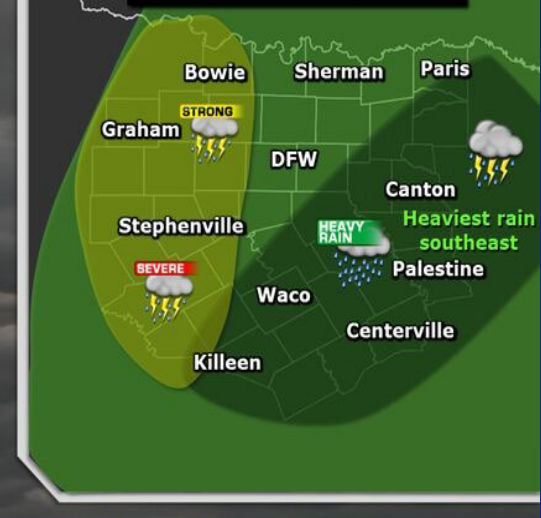
A few strong to marginally severe storms are possible in the West. Hail is the main threat.

Heaviest rainfall will be in the Southeast where amounts could approach 2".

Forecast Rainfall Amounts



Tonight Into Early Saturday



NWSFortWorth

weather.gov/fortworth

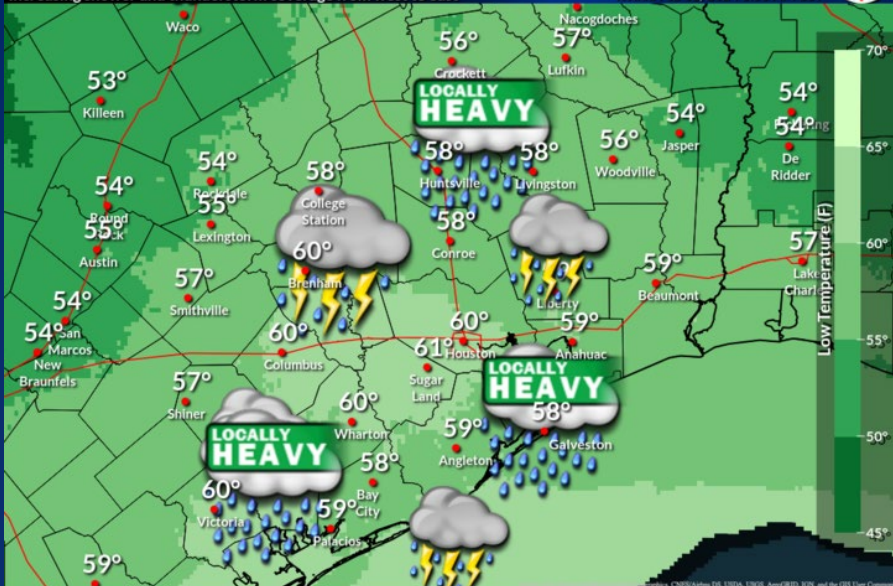
Widespread showers and thunderstorms are expected tonight into Saturday morning. Initially, a few strong to severe storms with primarily hail are possible across the western counties. Some locally heavy rainfall will be possible across much of Central into East Texas overnight and Saturday where isolated totals could approach 2 inches. Some minor flooding will be possible during this time.

Hazardous Weather

Friday Night: Showers & thunderstorms

Increasing shower and thunderstorm coverage from west to east

Weather Forecast Office
Houston/Galveston TX
Issued Feb 02, 2024 3:58 AM CST



@NWSHouston

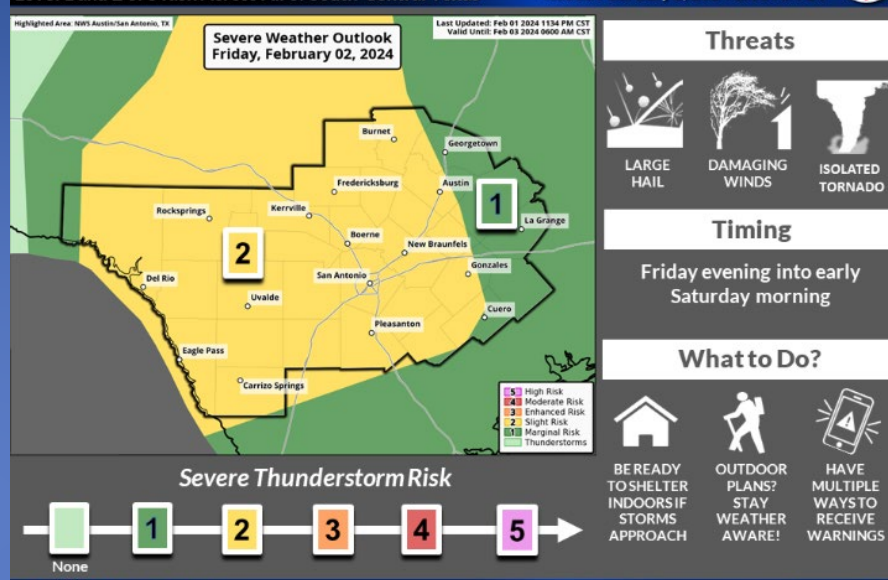
weather.gov/hgx

Here are today's expected high temperatures.

Severe Thunderstorms Possible this Evening/Tonight

Level 1 and 2 of 5 Risk Across All of South-Central Texas

Weather Forecast Office
Austin/San Antonio
Issued February 2, 2024 2:00 AM CST



NWSSanAntonio

weather.gov/ewx

There is a level 1 to 2 of 5 risk for severe storms mainly between 7pm this evening and 4am Saturday. Large hail is the primary threat, but damaging straight-line winds or a tornado may also be possible overnight.

Hazardous Weather

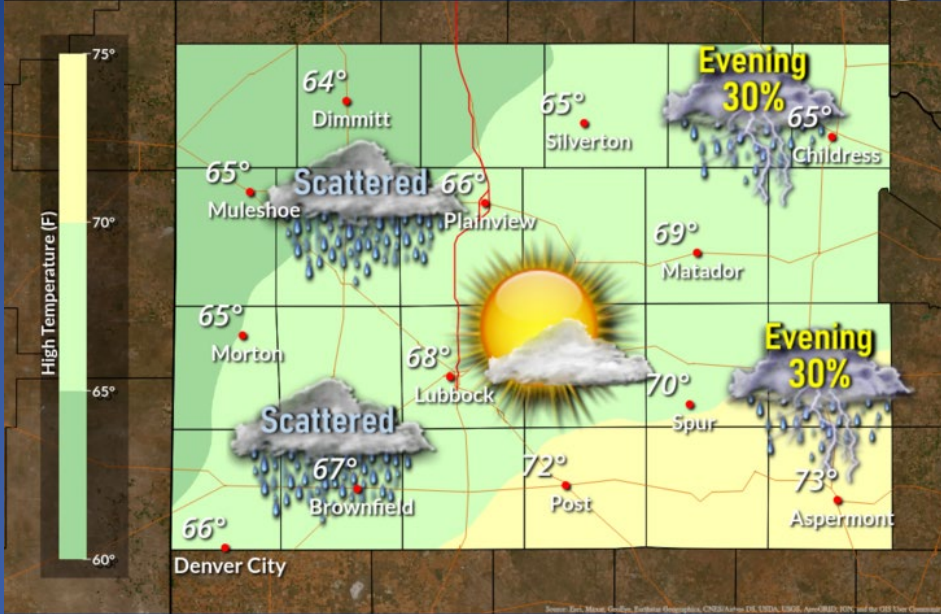
Storm Chances Today/Tonight

Weather Forecast Office
Lubbock, TX



Greatest chances off the Caprock

Issued Feb 02, 2024 2:32 AM CST



[f](#) [t](#) NWSLubbock

weather.gov/lub

There is a chance of showers and thunderstorms today. Greatest chances will be off the Caprock late this afternoon into this evening.

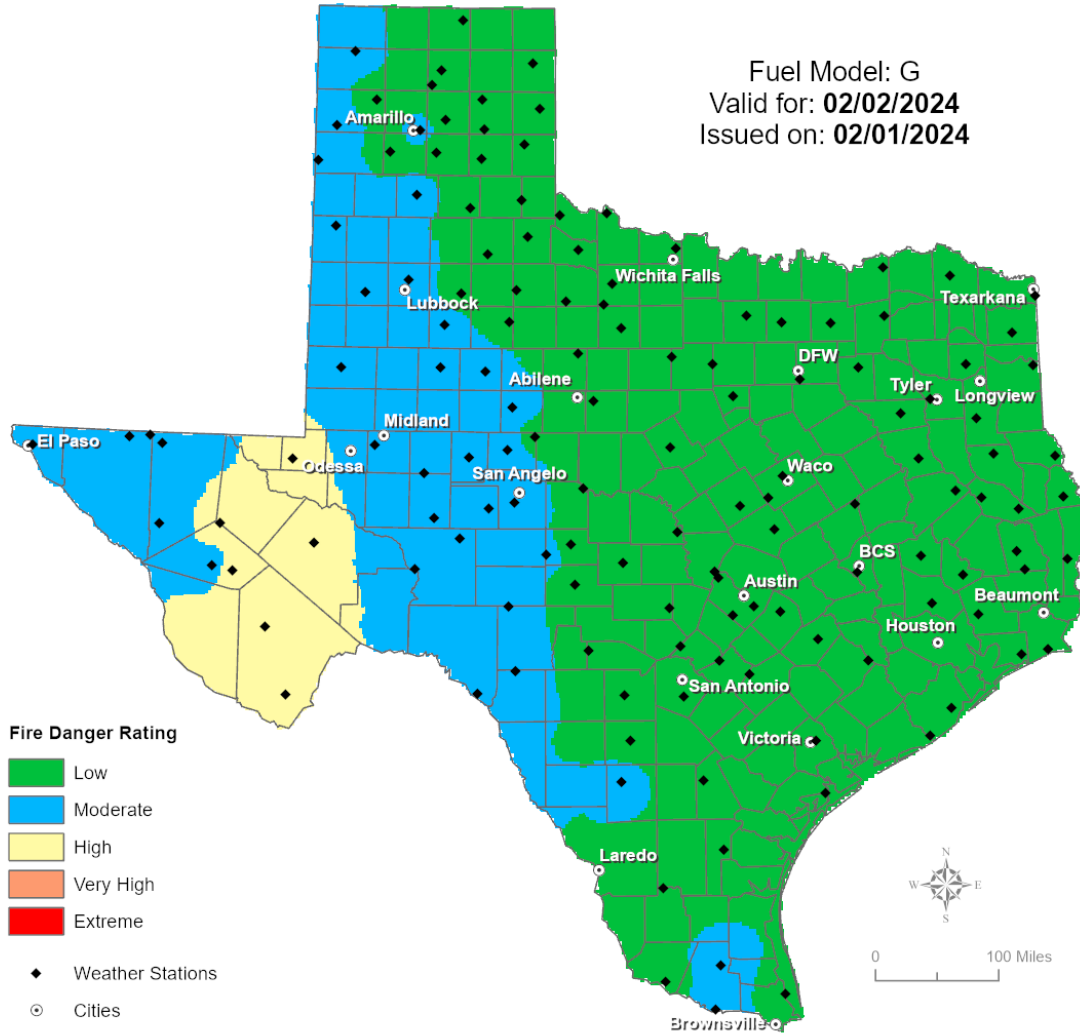
Weather Warnings/Advisories Issued

DATE	WARNING TYPE	LOCATION
02/01/24	High Wind Warning	Culberson County
02/02/24	High Wind Warning	Brewster, Culberson, Jeff Davis, Loving, Pecos, Presidio, Reeves, Terrell, Ward, and Winkler Counties

Fire Danger Forecast

Forecast Fire Danger

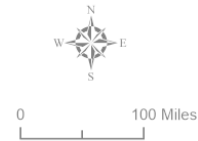
Fuel Model: G
Valid for: **02/02/2024**
Issued on: **02/01/2024**



Fire Danger Rating

- Low
- Moderate
- High
- Very High
- Extreme

- Weather Stations
- Cities



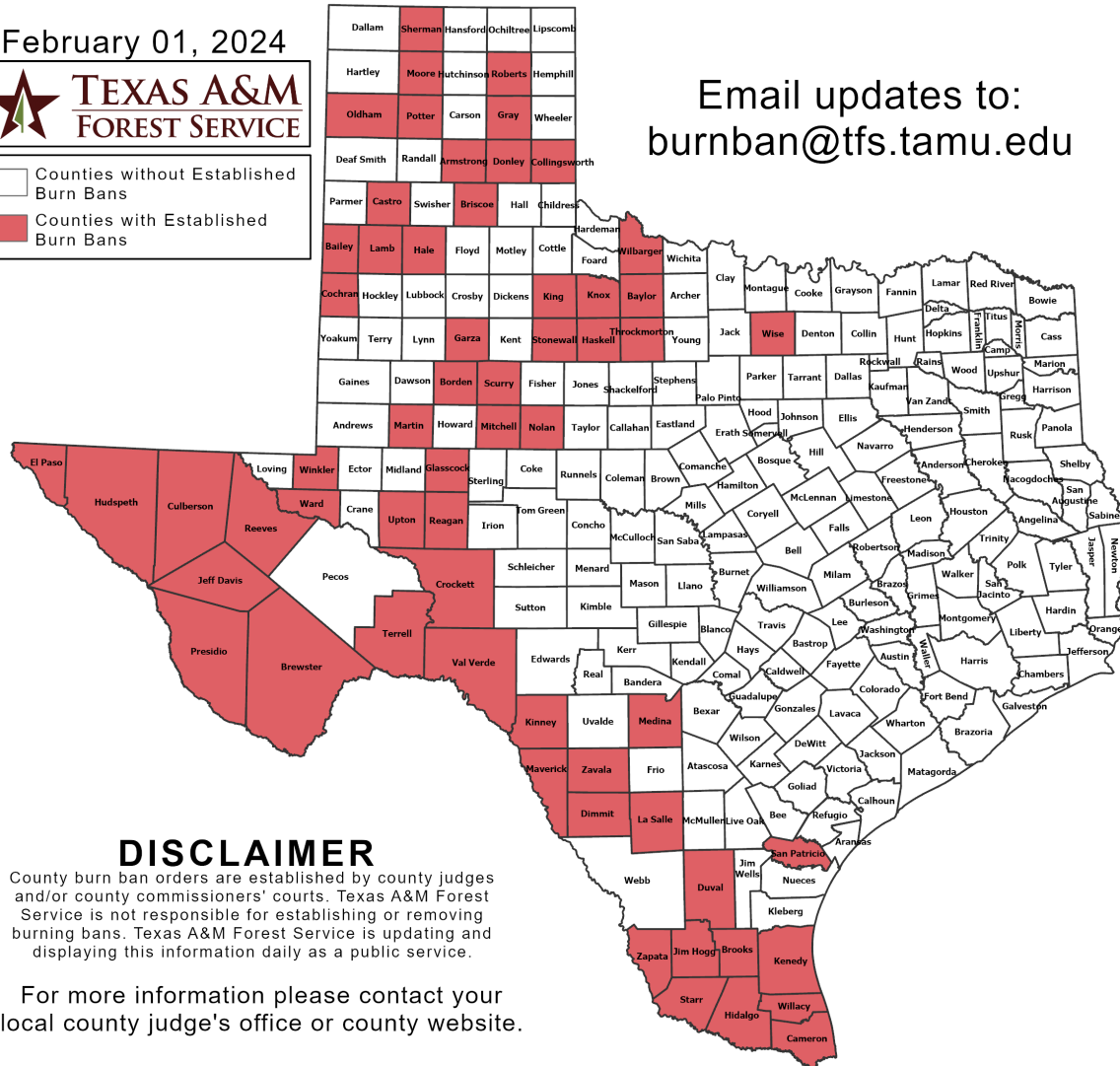
Burn Ban

OUTDOOR BURN BANS

February 01, 2024



Counties without Established Burn Bans
 Counties with Established Burn Bans



Email updates to:
burnban@tfs.tamu.edu

Counties with Burn Bans: 60

- | | | |
|---------------|------------|--------------|
| Armstrong | Hale | Presidio |
| Bailey | Haskell | Reagan |
| Baylor | Hidalgo | Reeves |
| Borden | Hudspeth | Roberts |
| Brewster | Jeff Davis | San Patricio |
| Briscoe | Jim Hogg | Scurry |
| Brooks | Kenedy | Sherman |
| Cameron | King | Starr |
| Castro | Kinney | Stonewall |
| Cochran | Knox | Terrell |
| Collingsworth | Lamb | Throckmorton |
| Crockett | La Salle | Upton |
| Culberson | Martin | Val Verde |
| Dimmit | Maverick | Ward |
| Donley | Medina | Wilbarger |
| Duval | Mitchell | Willacy |
| El Paso | Moore | Winkler |
| Garza | Nolan | Wise |
| Glasscock | Oldham | Zapata |
| Gray | Potter | Zavala |

DISCLAIMER

County burn ban orders are established by county judges and/or county commissioners' courts. Texas A&M Forest Service is not responsible for establishing or removing burning bans. Texas A&M Forest Service is updating and displaying this information daily as a public service.

For more information please contact your local county judge's office or county website.

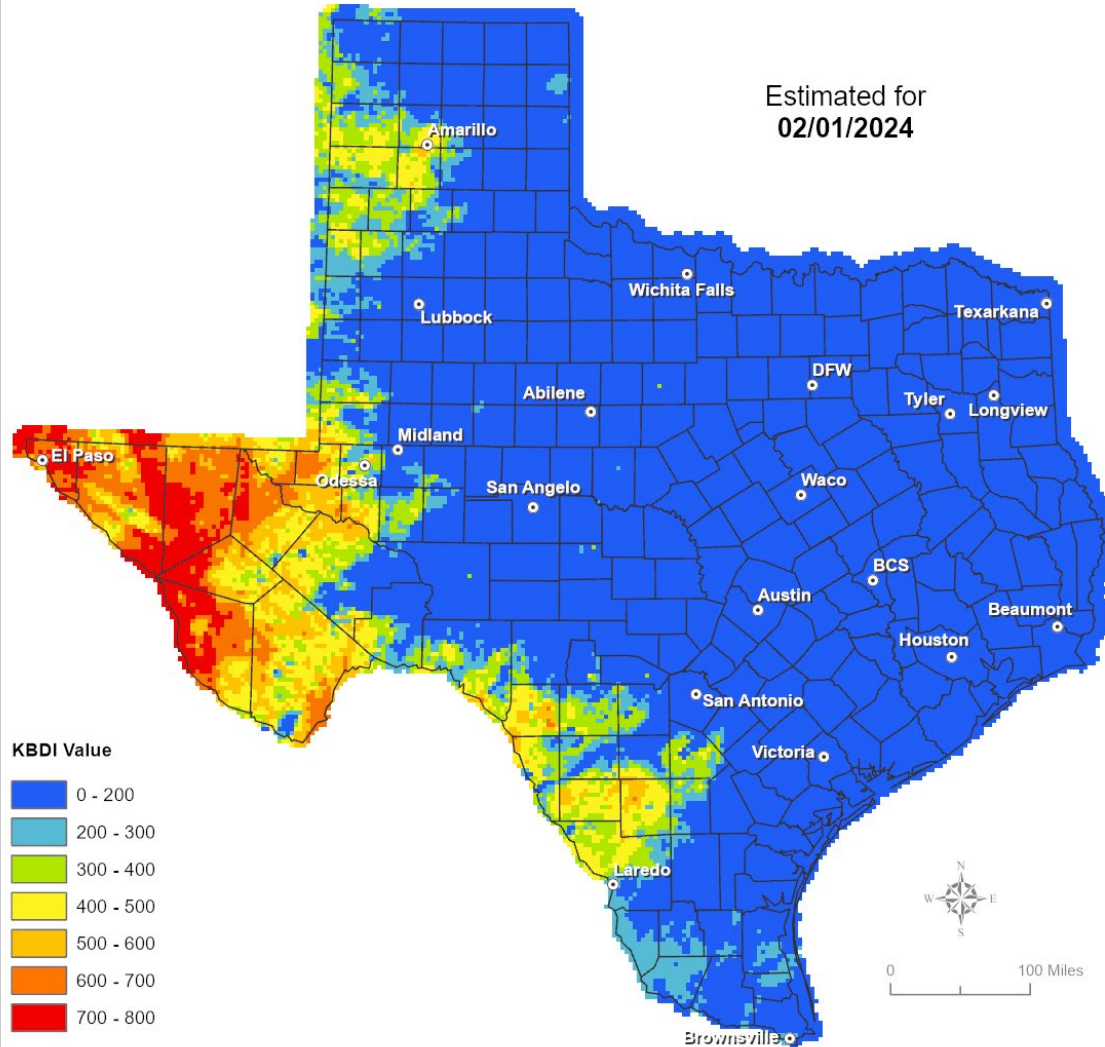
RED FLAG WARNINGS: www.weather.gov
 Additional map formats available at <https://tfsweb.tamu.edu/Burnbans/>

Keetch-Byram Drought Index

Keetch-Byram Drought Index

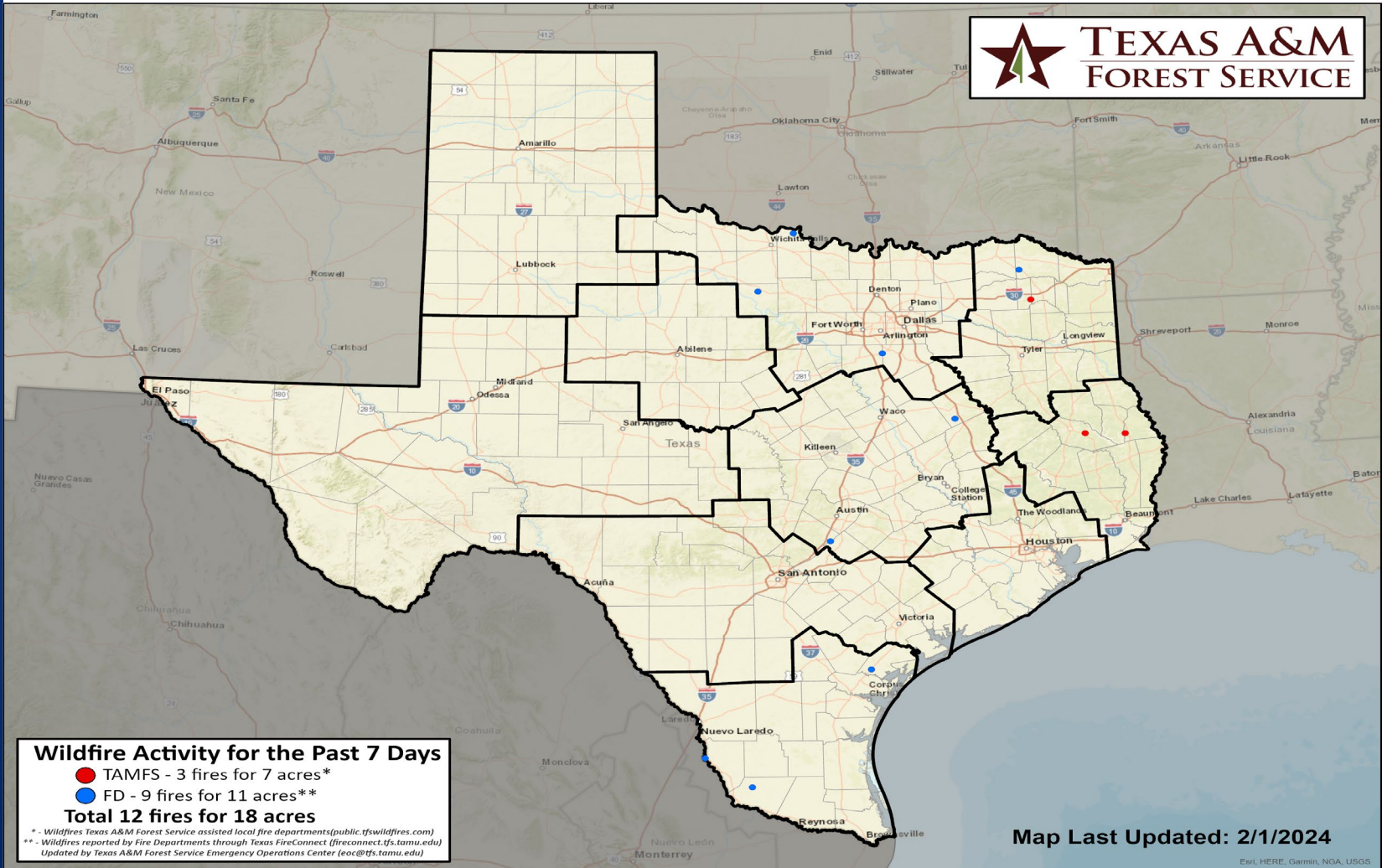
(4 km x 4 km resolution)

Estimated for
02/01/2024



Fire Activity (*Last 24 Hours)

Report of 12 (+1) fires and 125 (+1) acres have been burned this year. There are 60 (no change) counties with burn bans. The Keetch-Byram Drought Index list contains 14 (no change) counties with an average over 400.



Map Last Updated: 2/1/2024

Esri, HERE, Garmin, NGA, USGS

* - Wildfires Texas A&M Forest Service assisted local fire departments(public.tfwildfires.com)
** - Wildfires reported by Fire Departments through Texas FireConnect (fireconnect.tfs.tamu.edu)
Updated by Texas A&M Forest Service Emergency Operations Center (eoc@tfs.tamu.edu)

Training

DATES		TITLE	COURSE	LOCATION
01/20/24	02/03/24	Community Emergency Response Team (CERT) Course	G-317	San Marcos
02/01/24	02/02/24	Advanced Incident Command System for Complex Incidents, ICS 400	G/ICS-400	Edinburg
02/01/24	02/02/24	Advanced Incident Command System for Complex Incidents, ICS 400	G-1CS-400	Houston
02/01/24	02/02/24	Local Mitigation Planning Training - Interim Use Only	G-118	Dallas
02/01/24	02/02/24	Advanced Incident Command System for Complex Incidents, ICS 400	G/ICS-400	Aransas Pass
02/01/24	02/02/24	Advanced Incident Command System for Complex Incidents, ICS 400	G/ICS-400	Houston

Statewide Significant Events

DATES		LOCATION	EVENT
01/11/24	02/02/24	Fort Worth	Stock Show Parade
01/12/24	02/03/24	Fort Worth	Fort Worth Stock Show & Rodeo
02/02/24	02/04/24	Galveston	Mardi Gras
02/02/24	02/04/24	Houston	Winter Invite Baseball Tournament