

# Texas Division of Emergency Management Texas State Operations Center



## Situation Awareness Brief



Wednesday, February 14<sup>th</sup>, 2024  
As of 0900 CDT

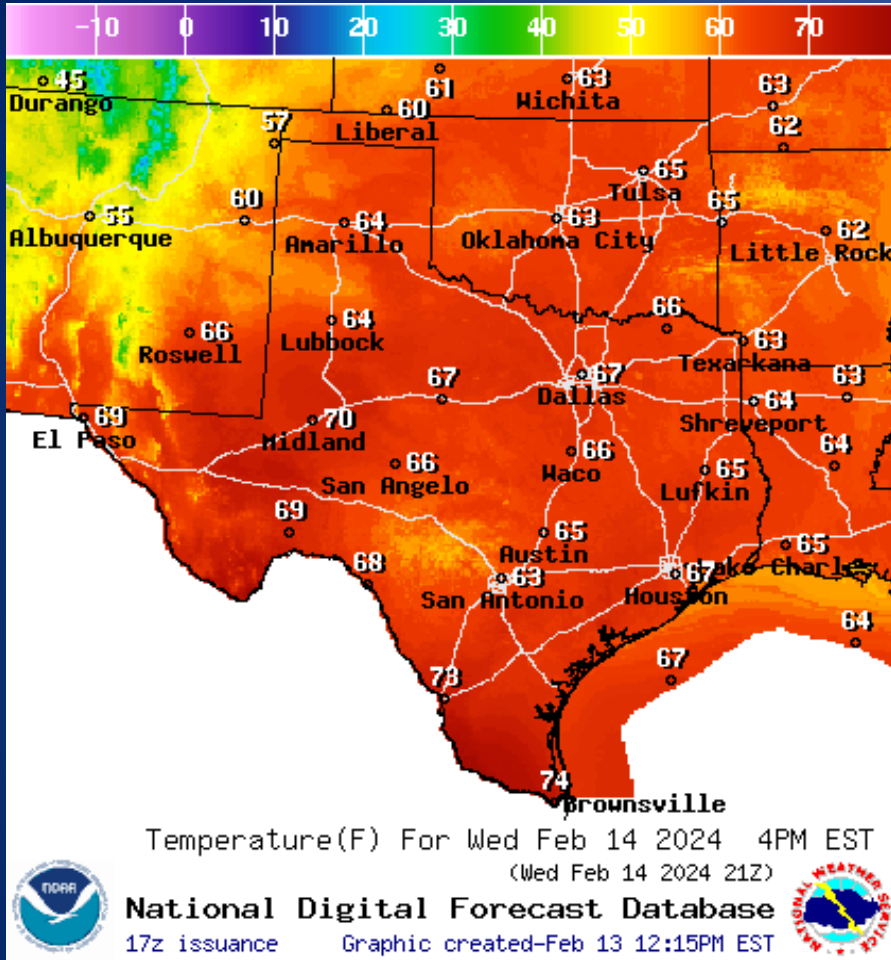
# Incidents Reported to the State Operations Center (last 24 hours)

<b>DATE</b>	<b>SUBJECT</b>	<b>LOCATION</b>
02/13/24	Initial Report of a Road Closure with HAZMAT (LP 12)	Dallas County
02/13/24	Preliminary Earthquake Report (M3.0)	Culberson County
02/13/24	Preliminary Earthquake Report (M3.9)	Culberson County
02/13/24	Preliminary Earthquake Report (M3.3)	Culberson County
02/13/24	Preliminary Earthquake Report (M3.4)	Culberson County
02/13/24	Preliminary Earthquake Report (M3.0)	Culberson County
02/13/24	Final Report of the Johnson Rd Fire	Aransas County
02/13/24	Final Report of a Road Closure (SL-12) with HAZMAT	Dallas County

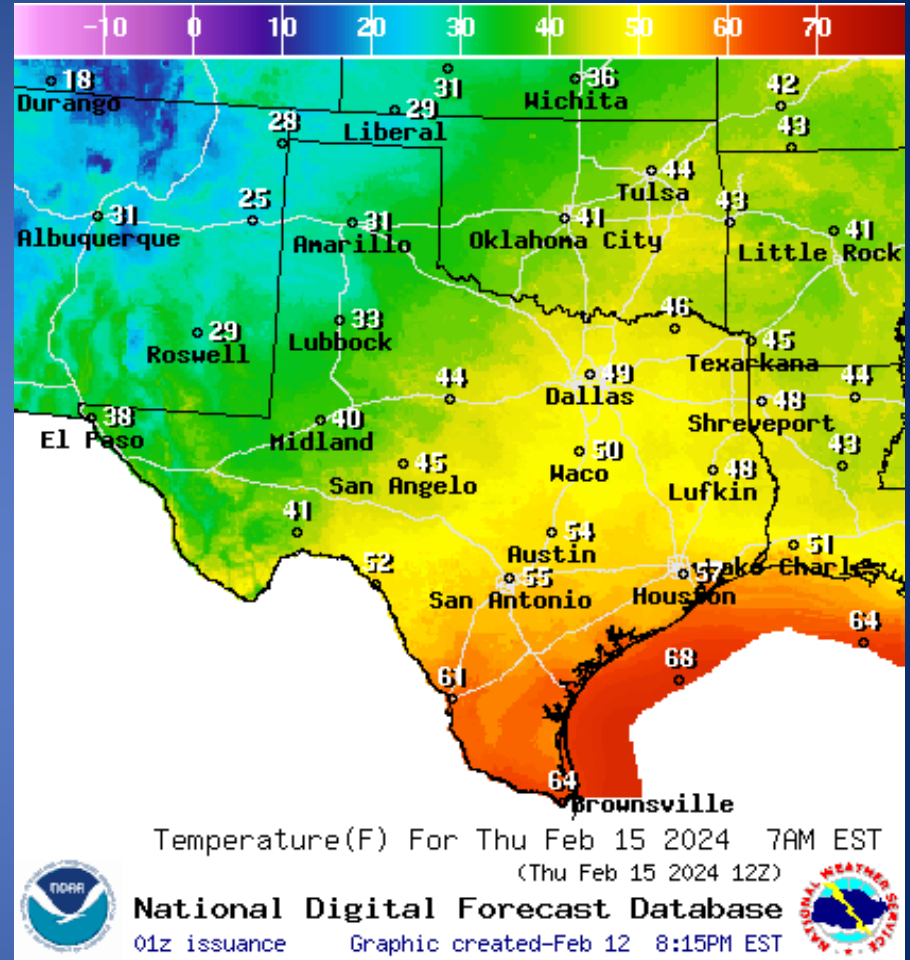
# Informational Products Distributed by the State Operations Center

<b>DATE</b>	<b>SUBJECT</b>
02/14/24	NWS Austin/San Antonio: Public Information Statement for Maverick County
02/14/24	Daily NWS Threat Brief for Wednesday, Feb. 14, 2024 for FEMA Region 6
02/14/24	NWS Corpus Christi: Heavy Rainfall Potential Late This Week   Gale Conditions Possible

# Weather Forecast



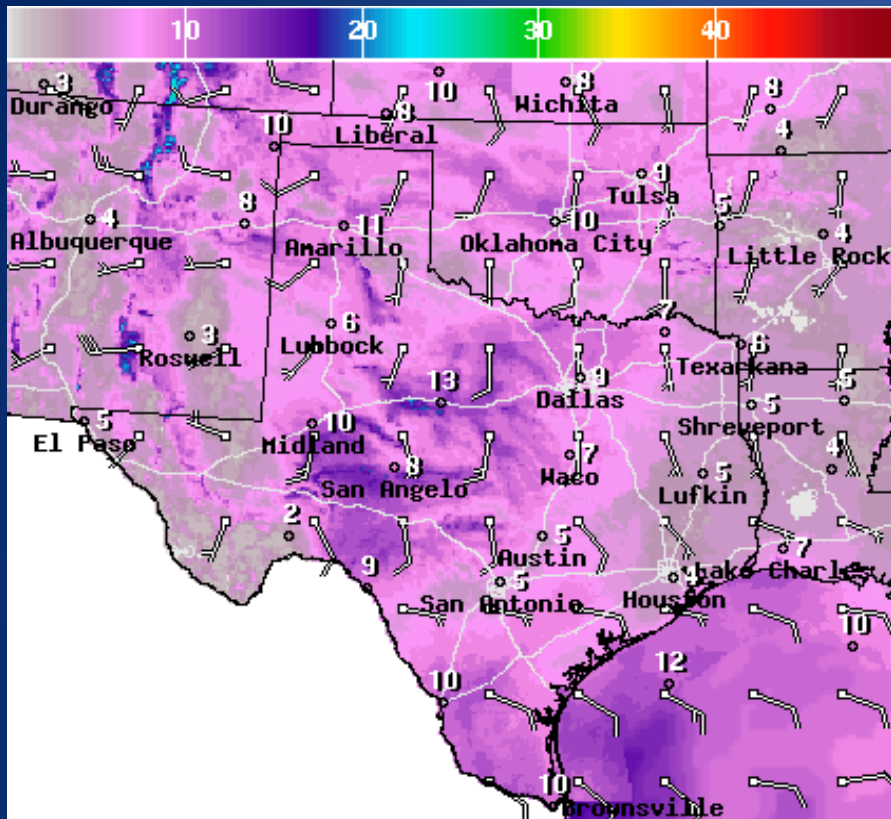
## Highs



## Lows



# Weather Forecast



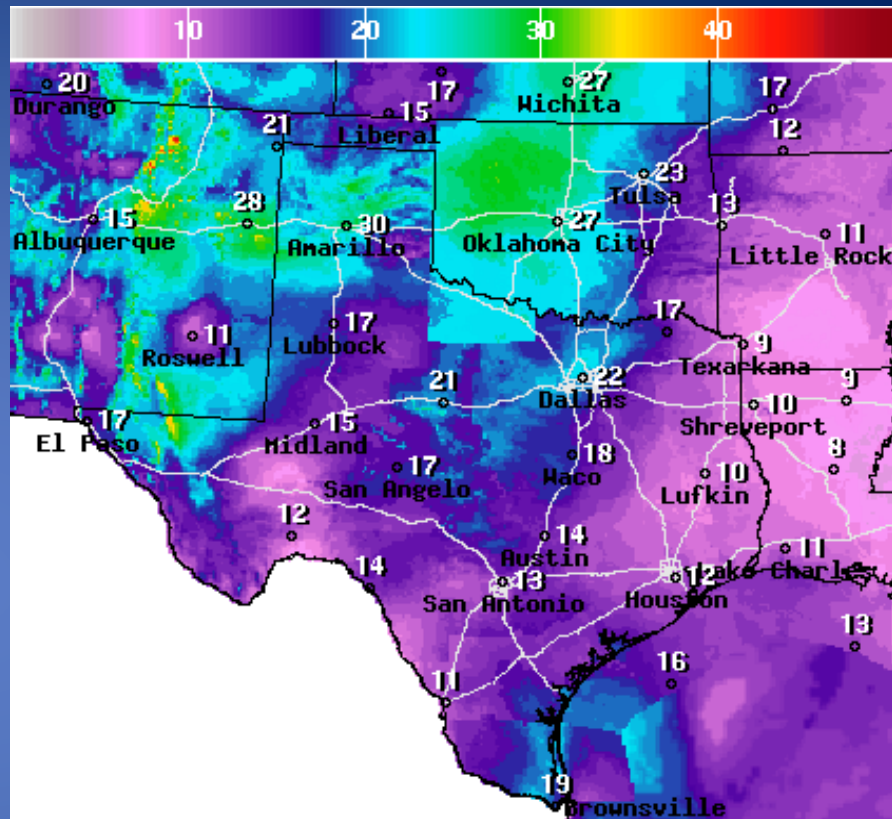
WindSpd(Kts) & WindDir For Wed Feb 14 2024 10AM EST  
(Wed Feb 14 2024 15Z)



National Digital Forecast Database  
17z issuance Graphic created-Feb 13 12:20PM EST



## Wind Speeds



Wind Gust(Kts) Wed Feb 14 2024 4PM EST  
(Wed Feb 14 2024 21Z)



National Digital Forecast Database  
11z issuance Graphic created-Feb 14 6:21AM EST



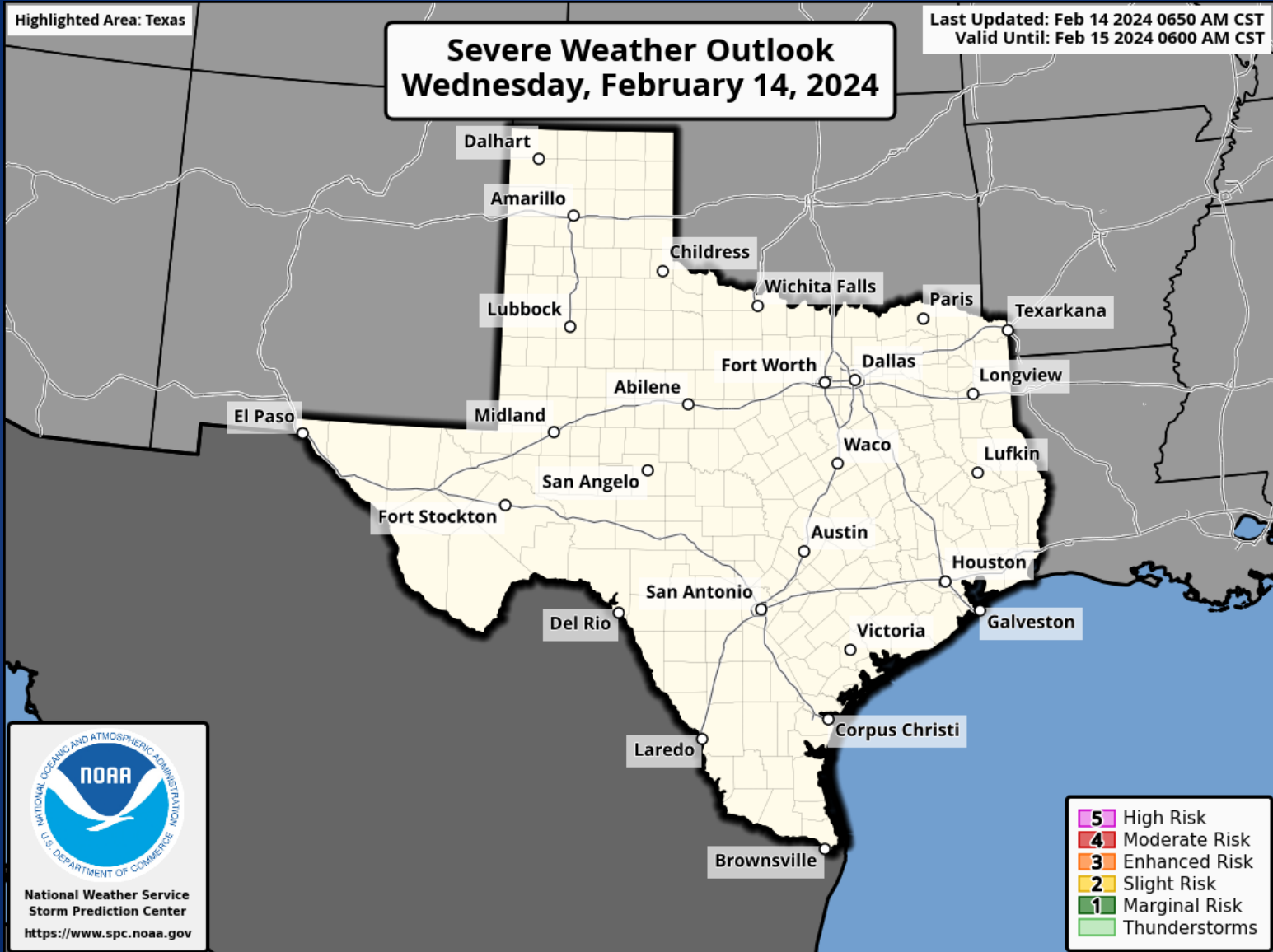
## Gusts

# Hazardous Weather

Highlighted Area: Texas

Last Updated: Feb 14 2024 0650 AM CST  
Valid Until: Feb 15 2024 0600 AM CST

## Severe Weather Outlook Wednesday, February 14, 2024

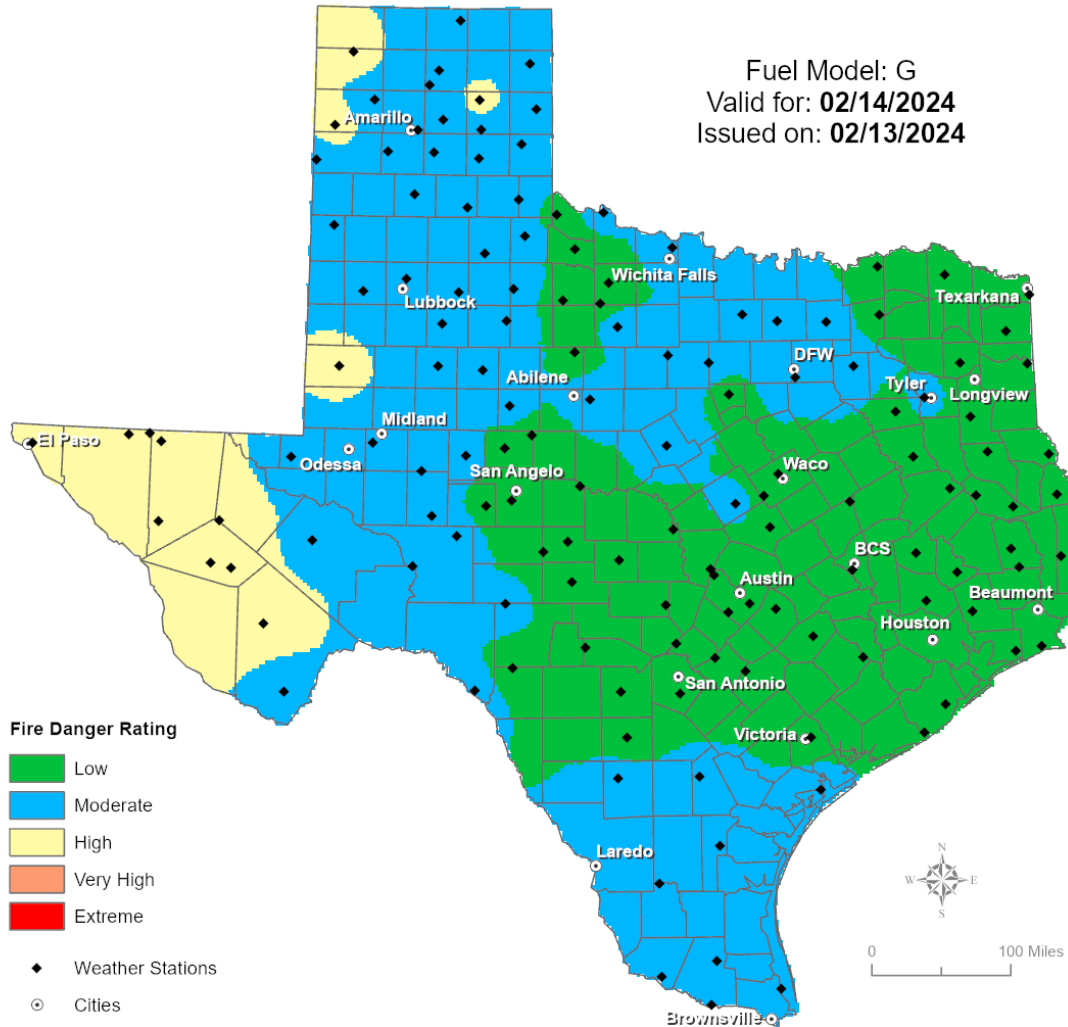


National Weather Service  
Storm Prediction Center  
<https://www.spc.noaa.gov>

- 5 High Risk
- 4 Moderate Risk
- 3 Enhanced Risk
- 2 Slight Risk
- 1 Marginal Risk
- Thunderstorms

# Fire Danger Forecast

## Forecast Fire Danger



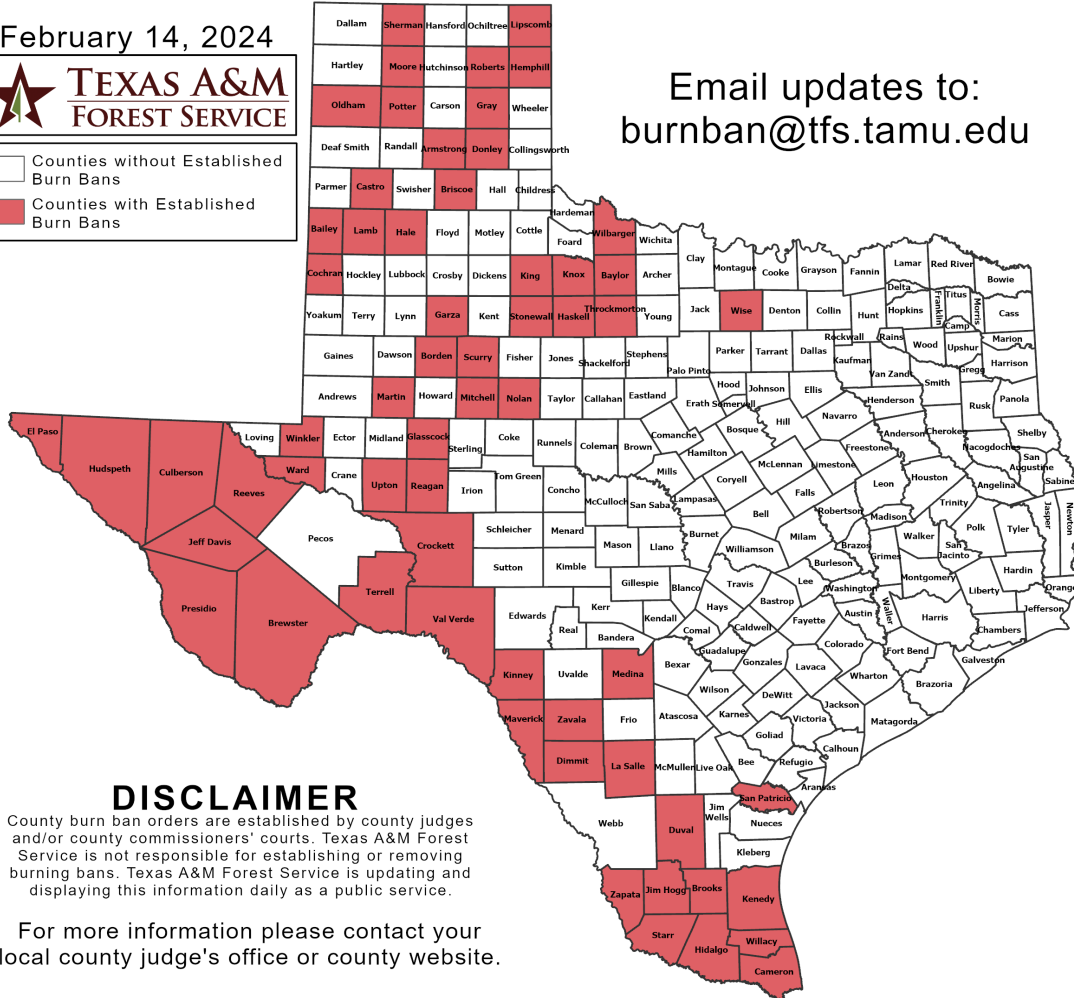
# Burn Ban

## OUTDOOR BURN BANS

February 14, 2024



Counties without Established Burn Bans  
 Counties with Established Burn Bans



Email updates to:  
[burnban@tfs.tamu.edu](mailto:burnban@tfs.tamu.edu)

### Counties with Burn Bans: 61

- |           |            |              |
|-----------|------------|--------------|
| Armstrong | Hemphill   | Reagan       |
| Bailey    | Hidalgo    | Reeves       |
| Baylor    | Hudspeth   | Roberts      |
| Borden    | Jeff Davis | San Patricio |
| Brewster  | Jim Hogg   | Scurry       |
| Briscoe   | Kenedy     | Sherman      |
| Brooks    | King       | Starr        |
| Cameron   | Kinney     | Stonewall    |
| Castro    | Knox       | Terrell      |
| Cochran   | Lamb       | Throckmorton |
| Crockett  | La Salle   | Upton        |
| Culberson | Lipscomb   | Val Verde    |
| Dimmit    | Martin     | Ward         |
| Donley    | Maverick   | Wilbarger    |
| Duval     | Medina     | Willacy      |
| El Paso   | Mitchell   | Winkler      |
| Garza     | Moore      | Wise         |
| Glasscock | Nolan      | Zapata       |
| Gray      | Oldham     | Zavala       |
| Hale      | Potter     |              |
| Haskell   | Presidio   |              |

### DISCLAIMER

County burn ban orders are established by county judges and/or county commissioners' courts. Texas A&M Forest Service is not responsible for establishing or removing burning bans. Texas A&M Forest Service is updating and displaying this information daily as a public service.

For more information please contact your local county judge's office or county website.

RED FLAG WARNINGS: [www.weather.gov](http://www.weather.gov)  
 Additional map formats available at <https://tfsweb.tamu.edu/Burnbans/>

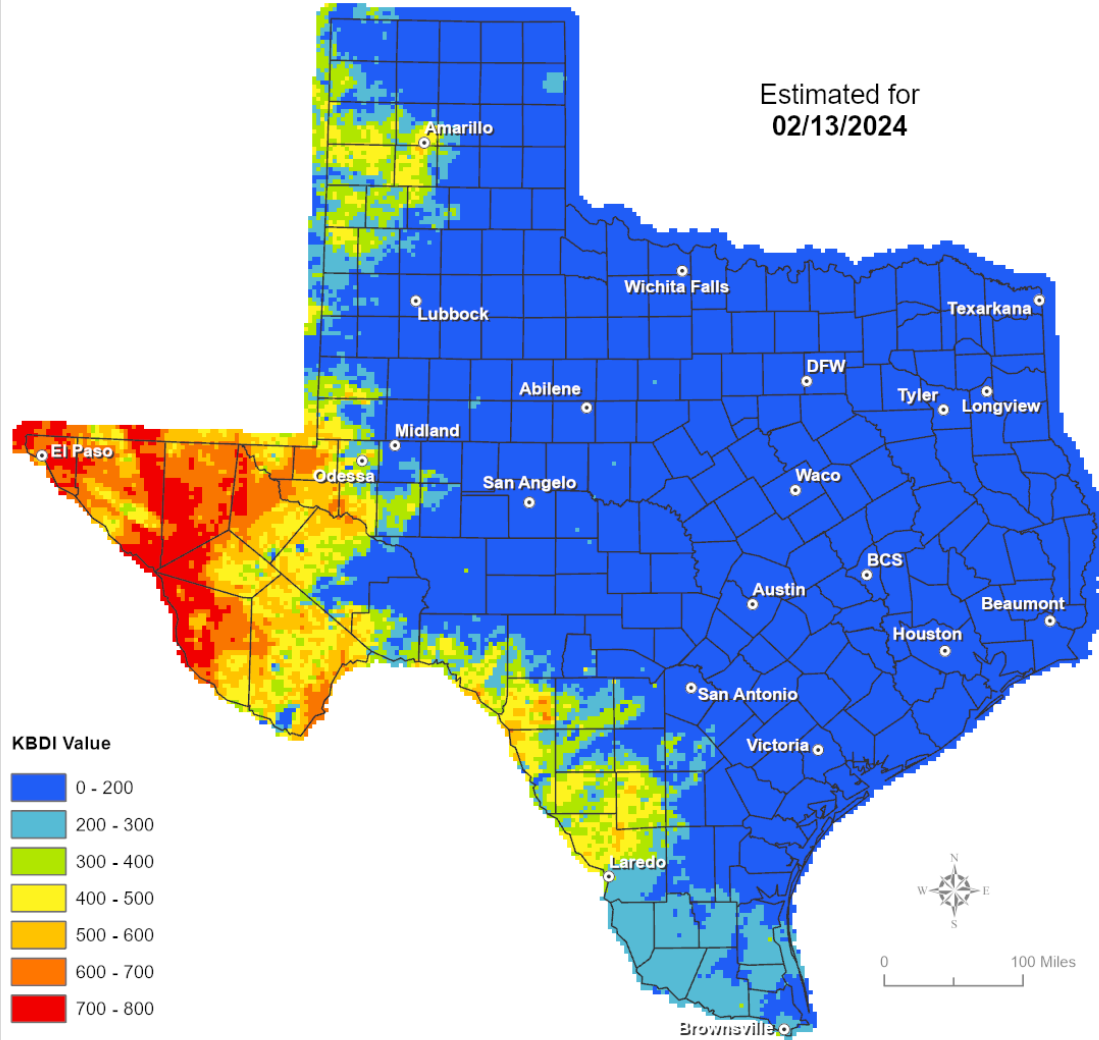


# Keetch-Byram Drought Index

## Keetch-Byram Drought Index

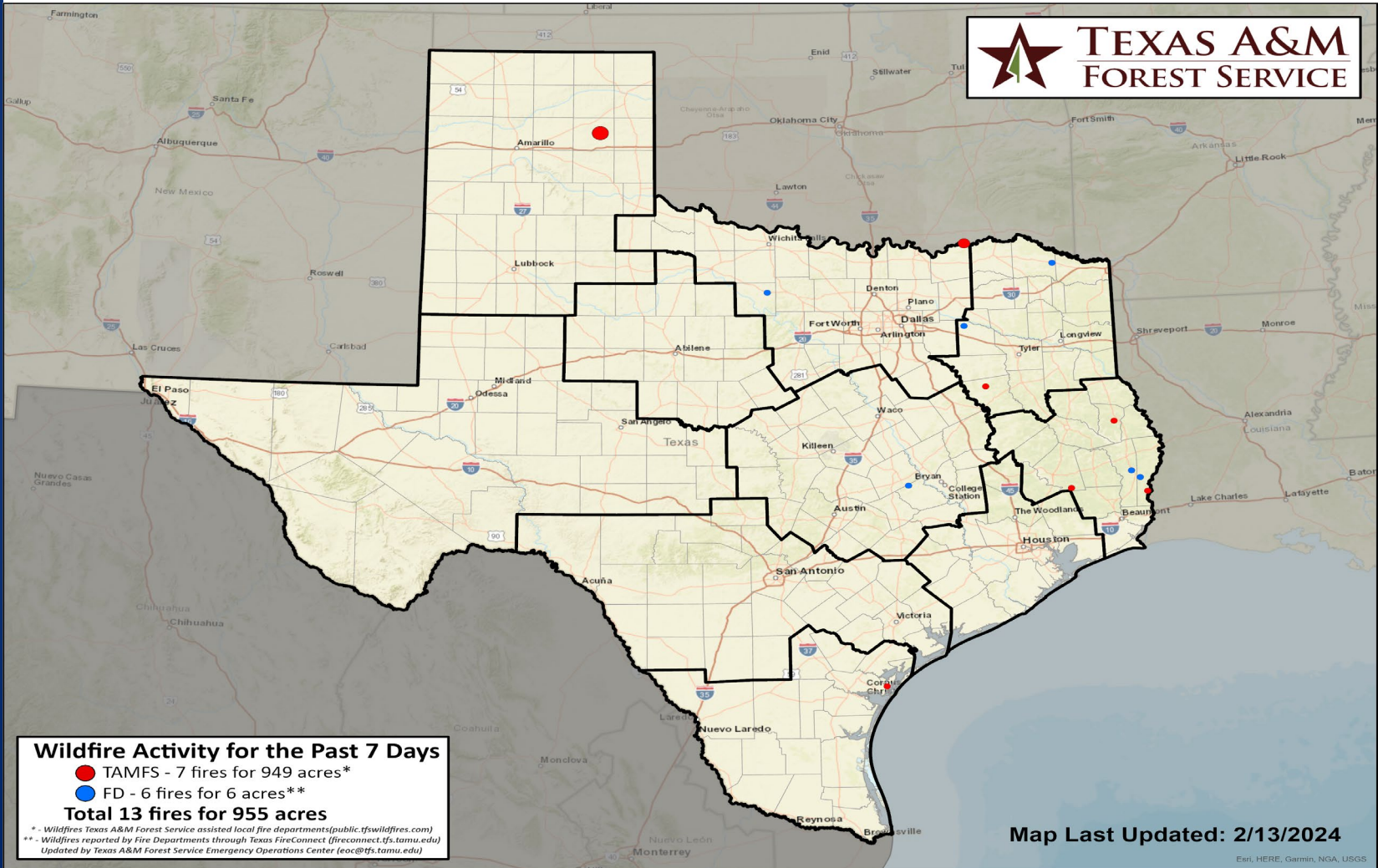
(4 km x 4 km resolution)

Estimated for  
02/13/2024



# Fire Activity (\*Last 24 Hours)

Report of 22 (No Change) fires and 1,366 (TFS Update +147) acres have been burned this year. There are 61 (+2) counties with burn bans. The Keetch-Byram Drought Index list contains 12 (No Change) counties with an average over 400.



## Wildfire Activity for the Past 7 Days

● TAMFS - 7 fires for 949 acres\*

● FD - 6 fires for 6 acres\*\*

**Total 13 fires for 955 acres**

\* - Wildfires Texas A&M Forest Service assisted local fire departments (public.tfwildfires.com)  
\*\* - Wildfires reported by Fire Departments through Texas FireConnect (fireconnect.tfs.tamu.edu)  
Updated by Texas A&M Forest Service Emergency Operations Center (eoc@tfs.tamu.edu)

Map Last Updated: 2/13/2024

# Training

DATES		TITLE	COURSE	LOCATION
02/12/24	02/14/24	Intermediate Incident Command System for Expanding Incidents, ICS 300	G/ICS-300	Plainview
02/12/24	02/14/24	Texas Disaster Accounting 101	T-600	El Paso
02/12/24	02/14/24	Texas Disaster Accounting 101	T-600	Brownsville
02/12/24	02/14/24	Intermediate Incident Command System for Expanding Incidents, ICS 300	G/ICS-300	Georgetown
02/12/24	02/16/24	HazMat Technician (Certification Course)	H-501	Corsicana
02/13/24	02/14/24	Local Mitigation Planning Training	G-318	San Marcos
02/14/24	02/14/24	Texas Public Officials Workshop	T-PUB200	Beaumont
02/14/24	02/14/24	TDEM Procurement Training		Virtual
02/14/24	02/15/24	Staging Area Manager	STAM	Denton
02/14/24	02/15/24	Emergency Planning	G-235	San Antonio
02/14/24	02/22/24	Texas EMC Response to Recovery	TX-2000	Coppell

# Training

DATES		TITLE	COURSE	LOCATION
02/14/24	02/16/24	Intermediate Incident Command System for Expanding Incidents, ICS 300	G/ICS-300	Fort Worth

# Statewide Significant Events

DATES		LOCATION	EVENT
02/07/24	02/24/24	San Antonio	San Antonio Stock Show & Rodeo