

Texas Division of Emergency Management Texas State Operations Center



Situation Awareness Brief



**Sunday, February 18th, 2024
As of 0900 CDT**

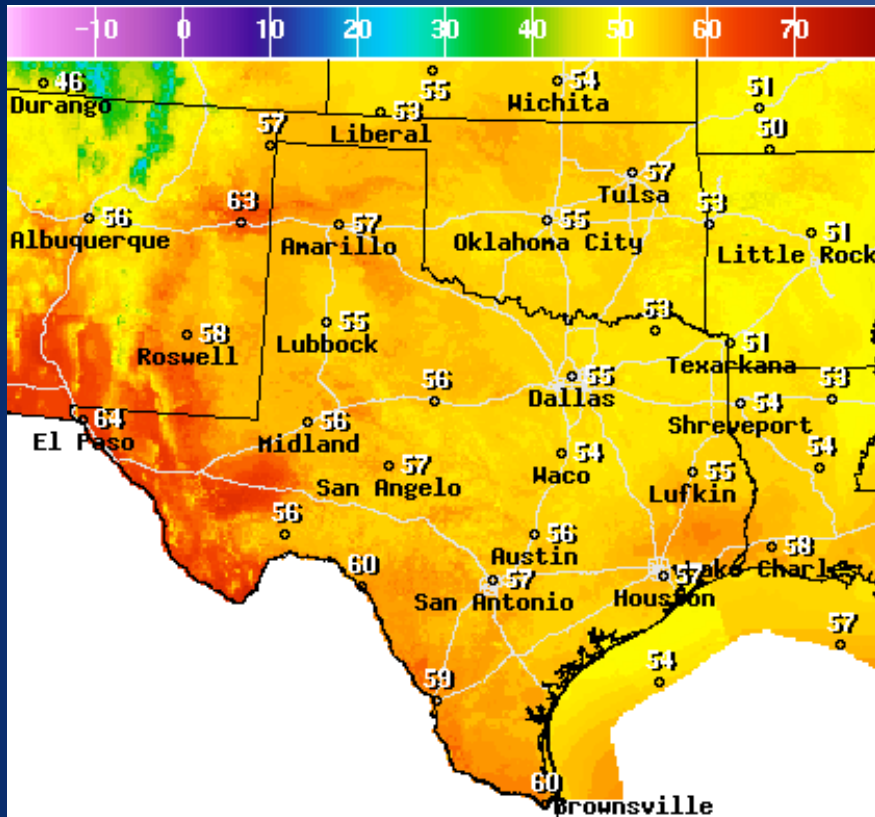
Incidents Reported to the State Operations Center (last 24 hours)

DATE	SUBJECT	LOCATION
02/17/24	Preliminary Earthquake Report (M3.2)	Bee County
02/17/24	Final Report of a Boil Water Notice	Johnson County

Informational Products Distributed by the State Operations Center

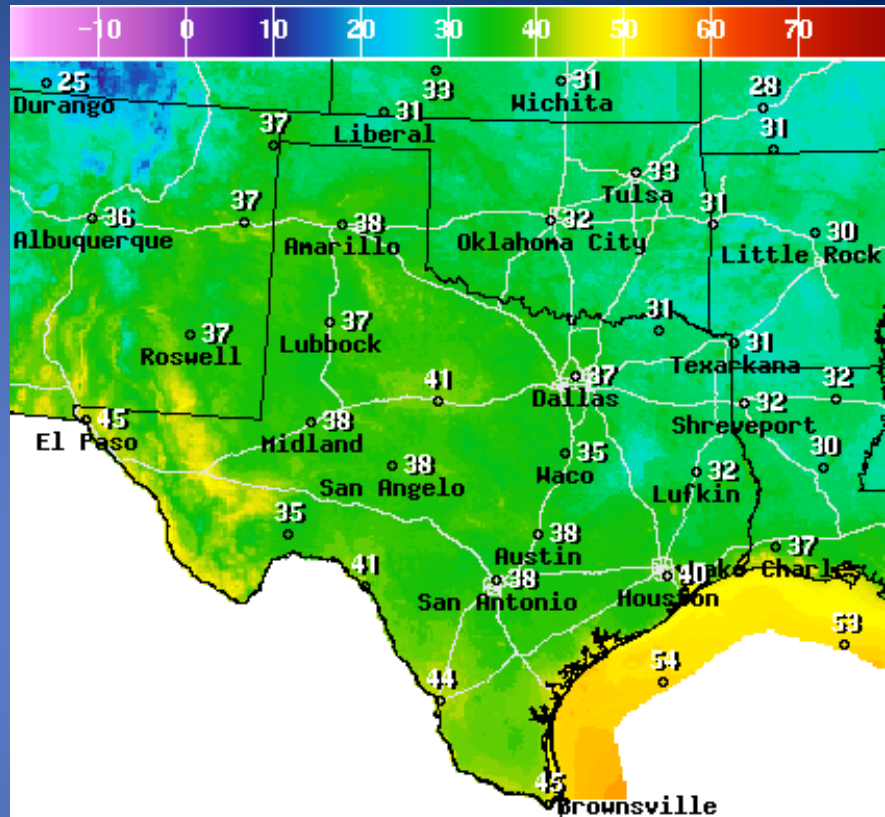
DATE	SUBJECT
02/18/24	Daily NWS Threat Brief for Sunday, Feb. 18, 2024, for FEMA Region 6

Weather Forecast



National Digital Forecast Database
23z issuance Graphic created-Feb 16 6:21PM EST

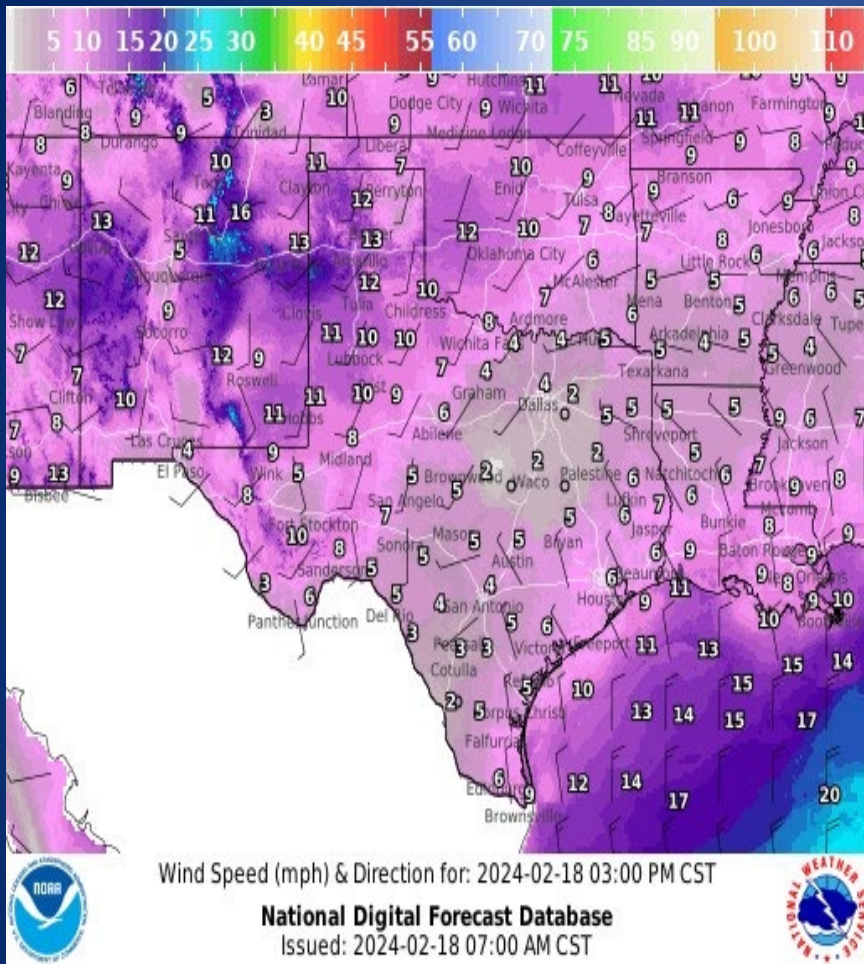
Highs



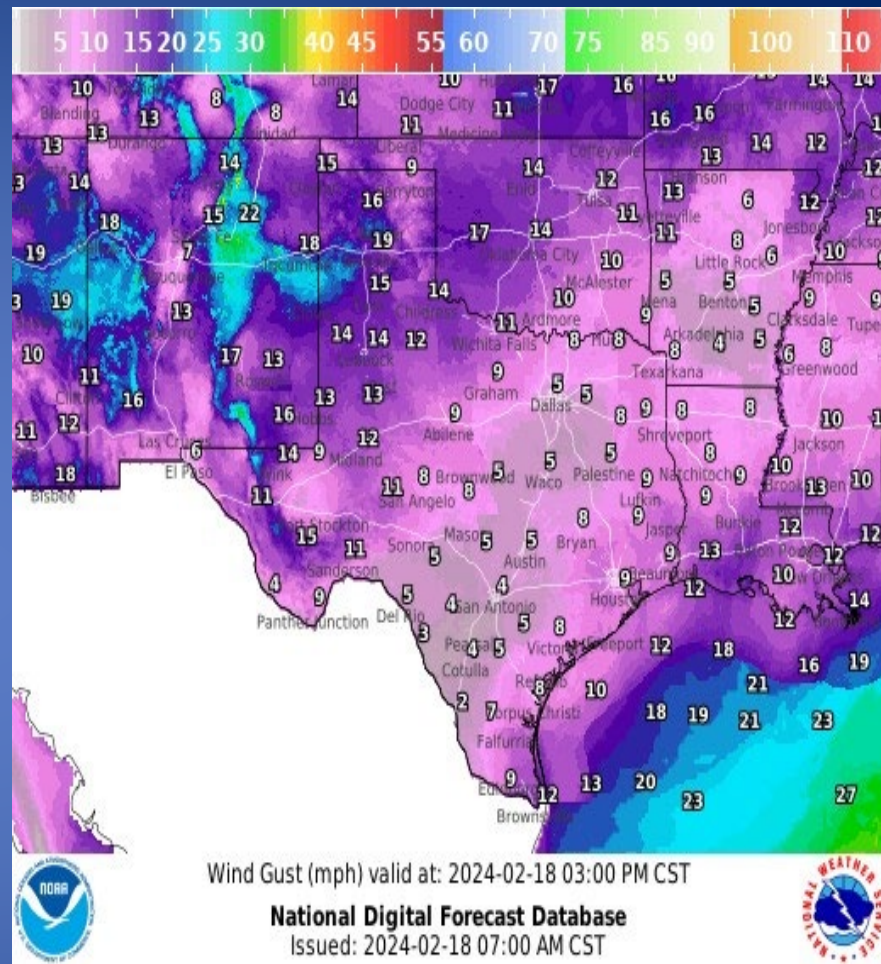
National Digital Forecast Database
13z issuance Graphic created-Feb 18 8:14AM EST

Lows

Weather Forecast



Wind Speeds



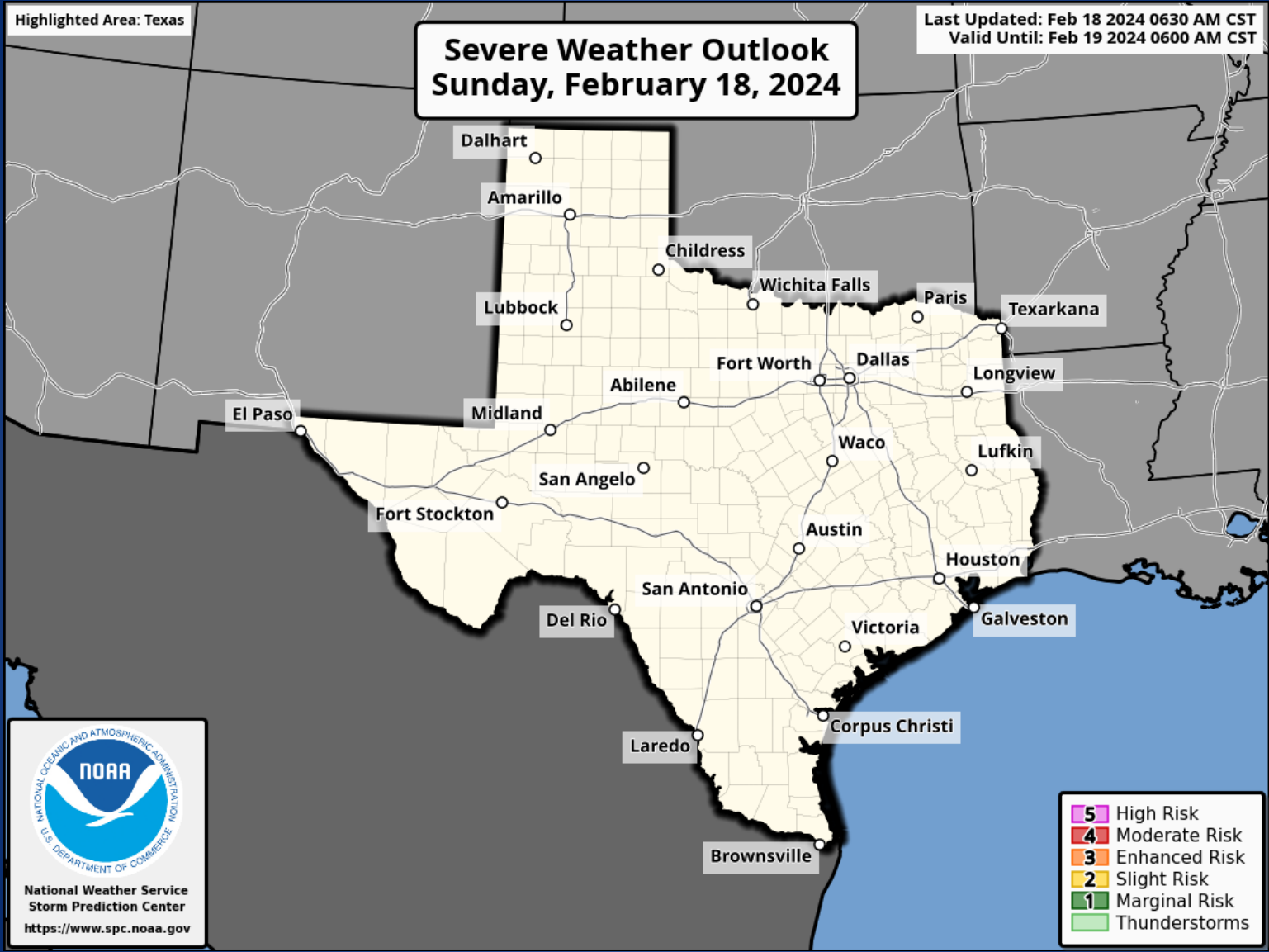
Gusts

Hazardous Weather

Highlighted Area: Texas

Last Updated: Feb 18 2024 0630 AM CST
Valid Until: Feb 19 2024 0600 AM CST

Severe Weather Outlook Sunday, February 18, 2024

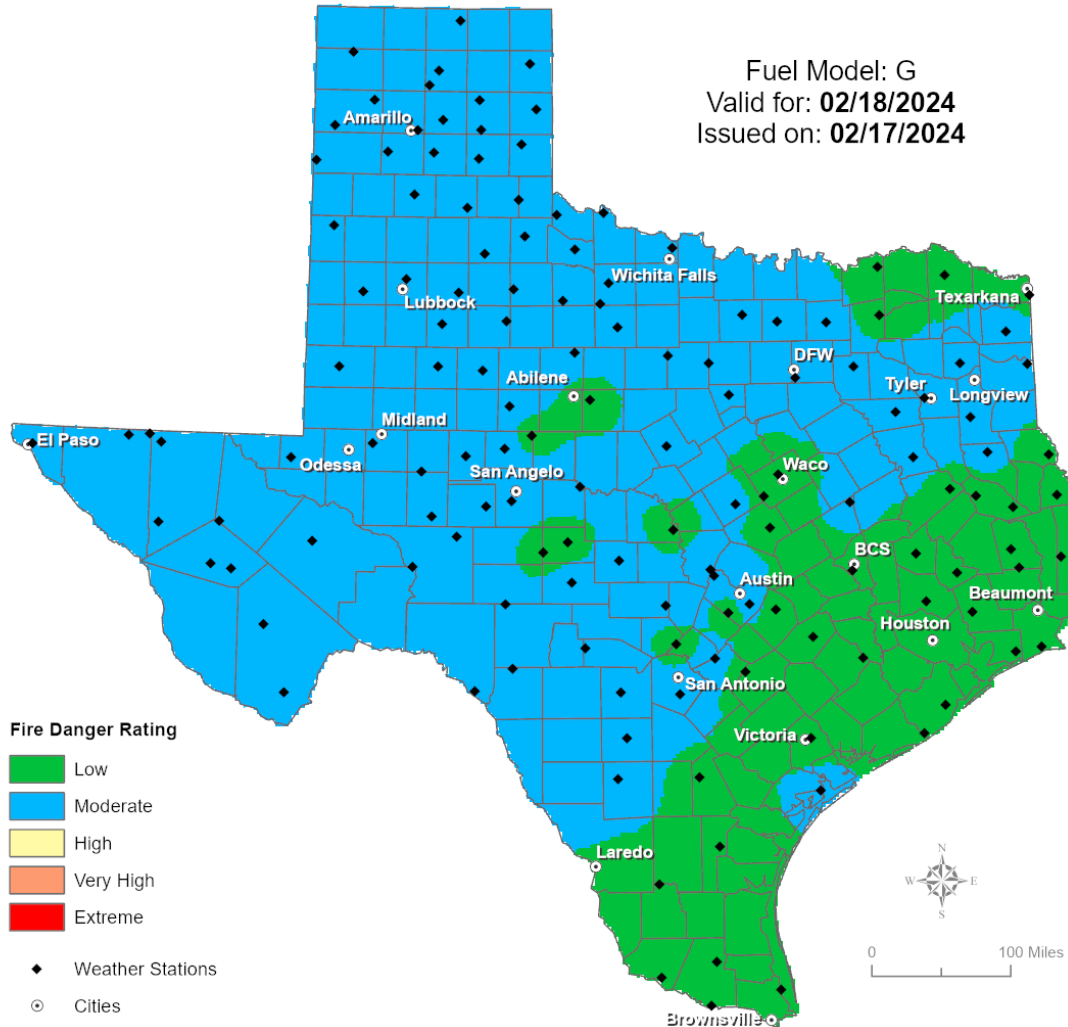


- 5 High Risk
- 4 Moderate Risk
- 3 Enhanced Risk
- 2 Slight Risk
- 1 Marginal Risk
- Thunderstorms

Fire Danger Forecast

Forecast Fire Danger

Fuel Model: G
Valid for: **02/18/2024**
Issued on: **02/17/2024**



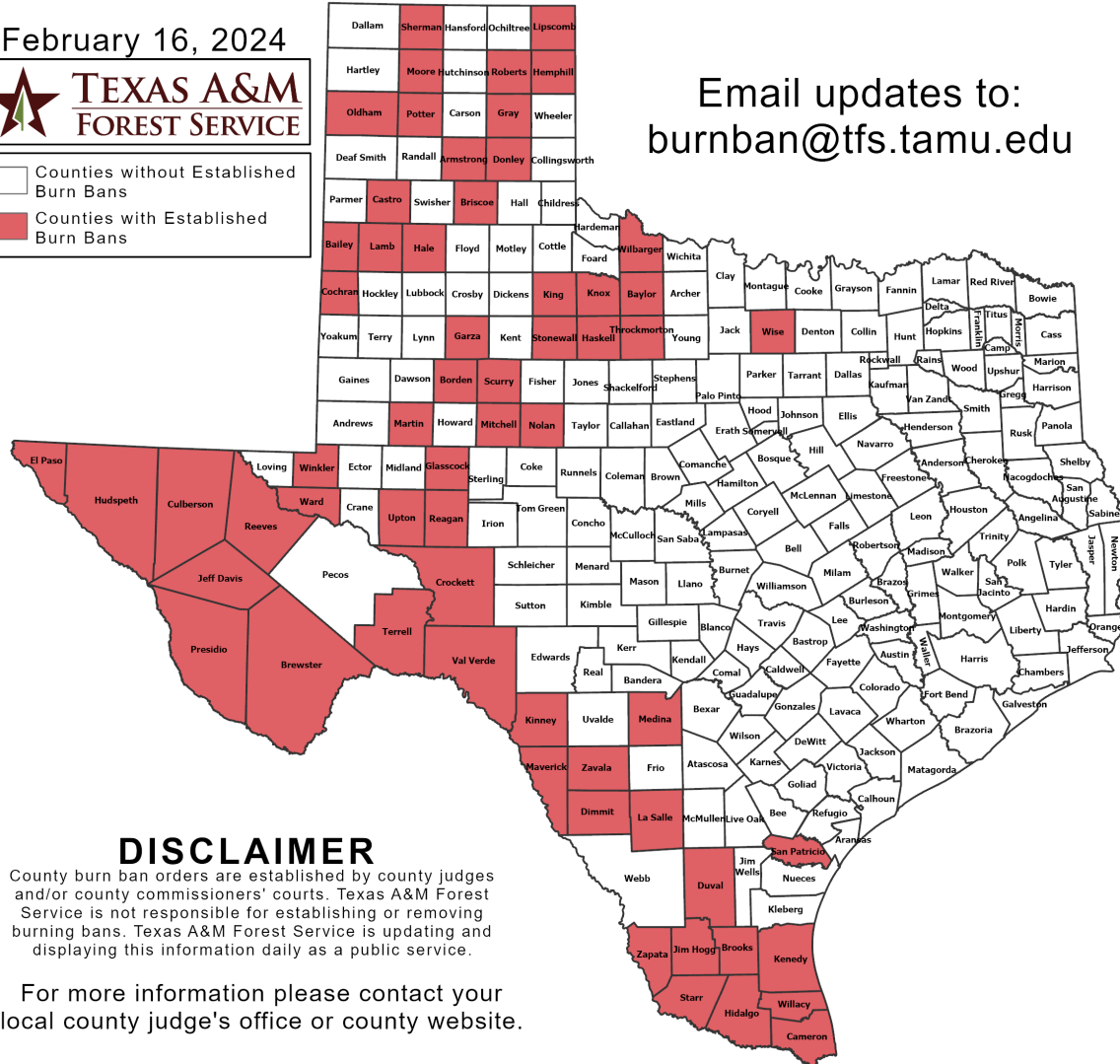
Burn Ban

OUTDOOR BURN BANS

February 16, 2024



Counties without Established Burn Bans
 Counties with Established Burn Bans



Email updates to:
burnban@tfs.tamu.edu

Counties with Burn Bans: 61

- | | | |
|-----------|------------|--------------|
| Armstrong | Hemphill | Reagan |
| Bailey | Hidalgo | Reeves |
| Baylor | Hudspeth | Roberts |
| Borden | Jeff Davis | San Patricio |
| Brewster | Jim Hogg | Scurry |
| Briscoe | Kenedy | Sherman |
| Brooks | Kinney | Starr |
| Cameron | Knox | Stonewall |
| Castro | Lamb | Terrell |
| Cochran | La Salle | Throckmorton |
| Crockett | Lipscomb | Upton |
| Culberson | Martin | Val Verde |
| Dimmit | Donley | Ward |
| Donley | Duval | Wilbarger |
| Duval | El Paso | Willacy |
| El Paso | Garza | Winkler |
| Garza | Glasscock | Wise |
| Glasscock | Gray | Zapata |
| Gray | Hale | Zavala |
| Hale | Haskell | |
| Haskell | | Presidio |

DISCLAIMER

County burn ban orders are established by county judges and/or county commissioners' courts. Texas A&M Forest Service is not responsible for establishing or removing burning bans. Texas A&M Forest Service is updating and displaying this information daily as a public service.

For more information please contact your local county judge's office or county website.

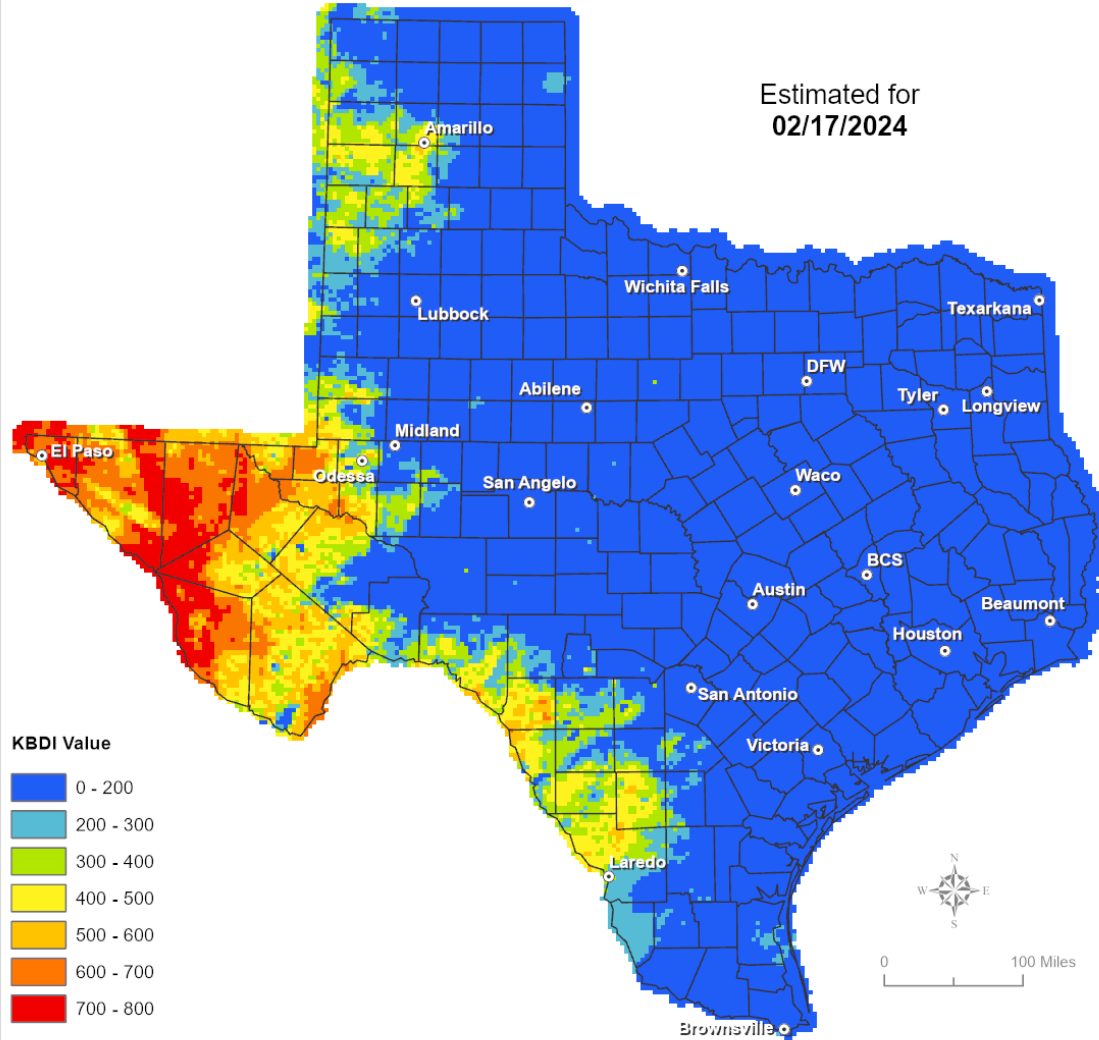
RED FLAG WARNINGS: www.weather.gov
 Additional map formats available at <https://tfsweb.tamu.edu/Burnbans/>

Keetch-Byram Drought Index

Keetch-Byram Drought Index

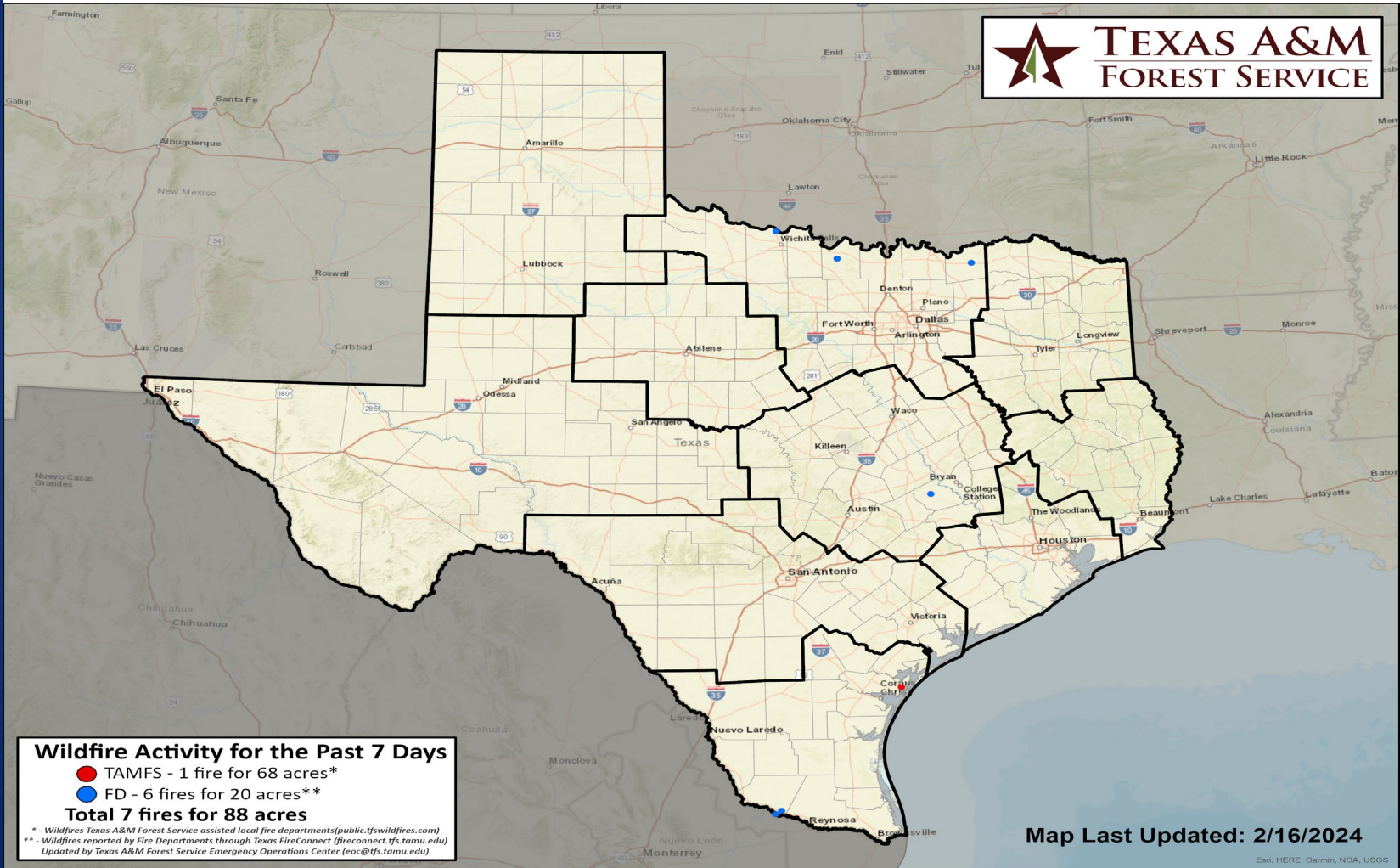
(4 km x 4 km resolution)

Estimated for
02/17/2024



Fire Activity (*Last 24 Hours)

Report of 22 (No Change) fires and 1,366 (No Change) acres have been burned this year. There are 61 (No Change) counties with burn bans. The Keetch-Byram Drought Index list contains 12 (No Change) counties with an average over 400.



Training

DATES		TITLE	COURSE	LOCATION
02/14/24	02/22/24	Texas EMC Response to Recovery	TX-2000	Coppell
02/15/24	02/19/24	HazMat Technician (Certification Course)	H-501	Texas City
02/17/24	02/18/24	HazMat First Responder Operations (Certification Course)	H-512	Houston

Statewide Significant Events

DATES		LOCATION	EVENT
02/07/24	02/24/24	San Antonio	San Antonio Stock Show & Rodeo
02/15/24	02/18/24	Houston	HBCU Classic Baseball Tournament