

# Texas Division of Emergency Management Texas State Operations Center



## Situation Awareness Brief



**Sunday, February 25<sup>th</sup>, 2024  
As of 0900 CDT**

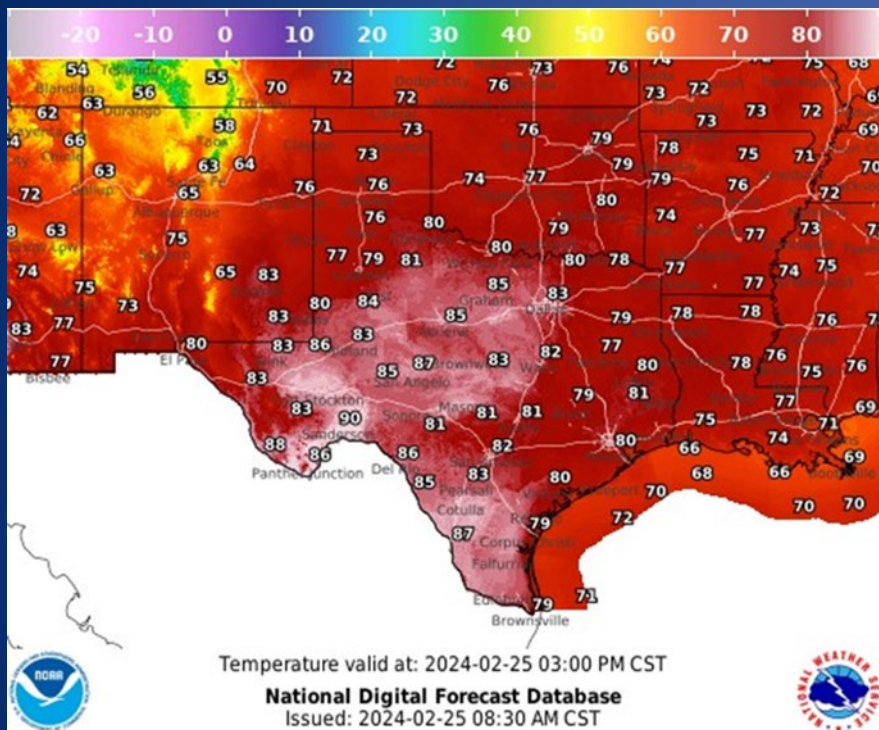
# Incidents Reported to the State Operations Center (last 24 hours)

<b>DATE</b>	<b>SUBJECT</b>	<b>LOCATION</b>
02/24/24	Initial Report of the Jasper 0247 Fire	Jasper County
02/24/24	Initial Report of the Moore 0251 Fire	Moore County
02/24/24	Initial Report of the Liberty 0244 Fire	Liberty County
02/24/24	Update Report of the North CIG (Moore 0251) Fire	Moore County
02/24/24	Final Report of the Liberty 0244 Fire	Liberty County
02/25/24	Preliminary Earthquake Report (M3.0)	Culberson County
02/25/24	Update Earthquake Report (M3.3)	Culberson County
02/25/24	Update Report #2 of the North CIG (Moore 0251) Fire	Moore County

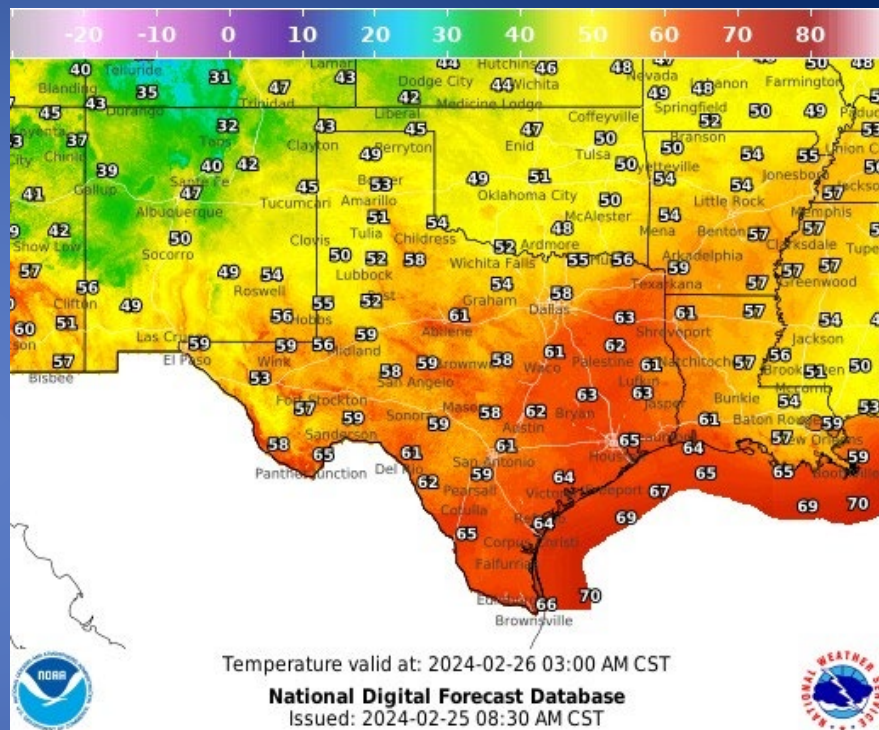
# Informational Products Distributed by the State Operations Center

<b>DATE</b>	<b>SUBJECT</b>
02/24/24	NWS Amarillo: Critical Fire Weather Conditions are Possible on Monday & Tuesday, February 26-27 <sup>th</sup>
02/25/24	Daily NWS Threat Brief for FEMA Region 6

# Weather Forecast



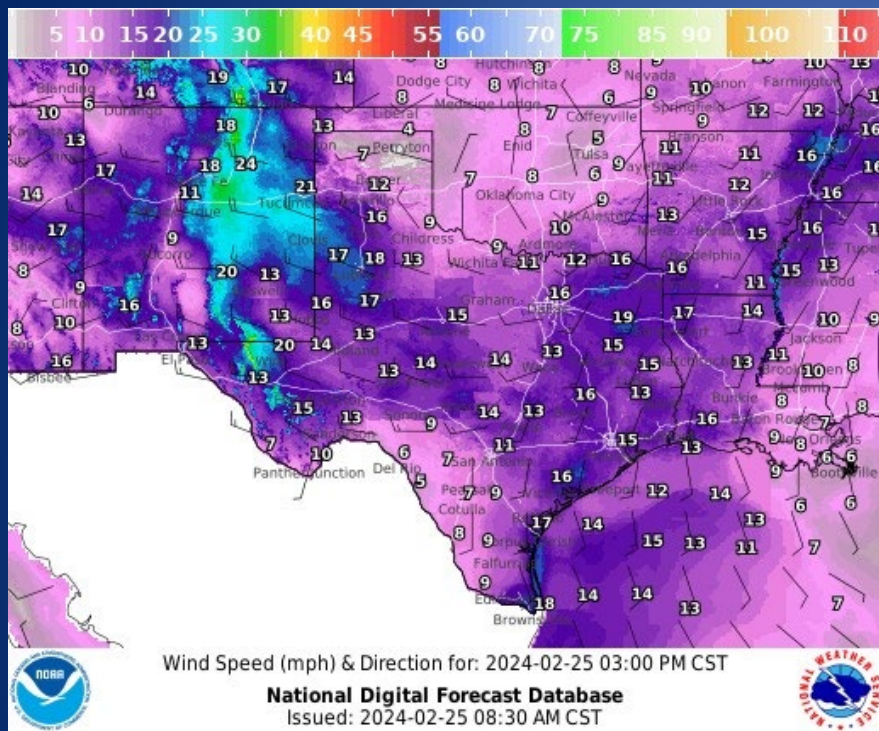
## Highs



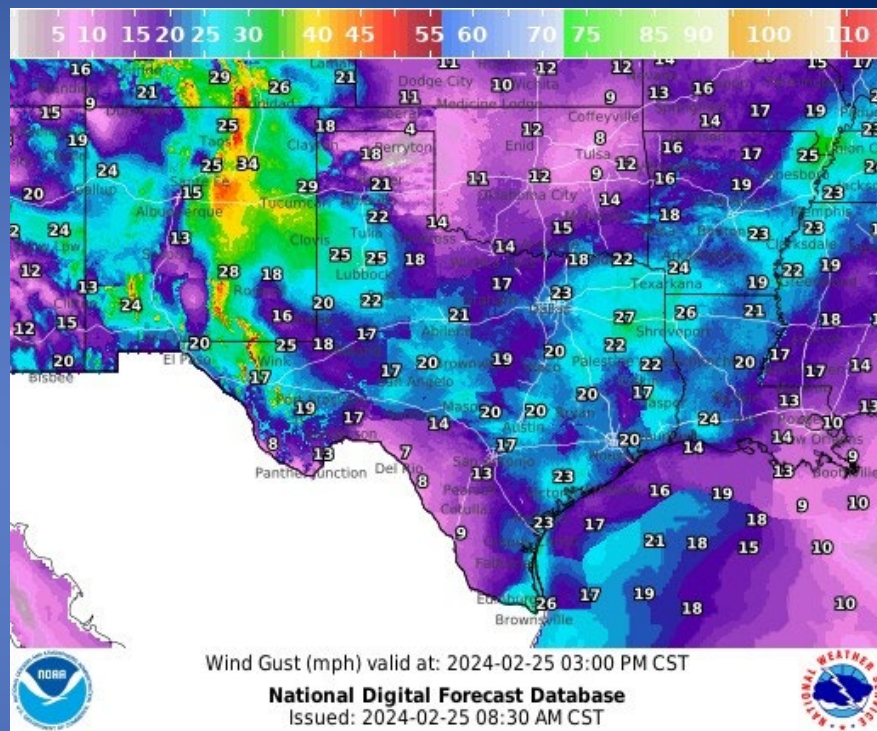
## Lows



# Weather Forecast



## Wind Speeds



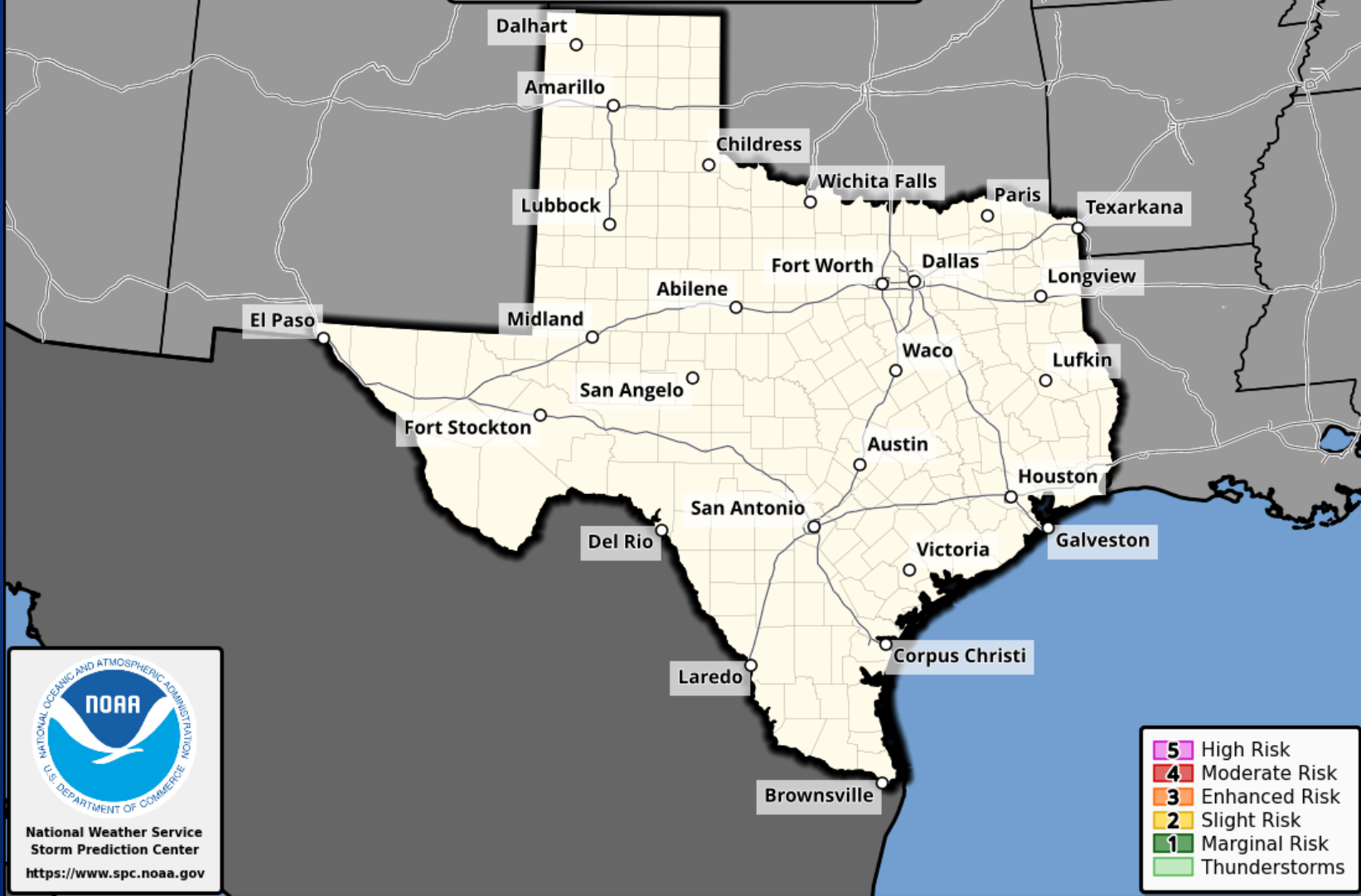
## Gusts

# Hazardous Weather

Highlighted Area: Texas

Last Updated: Feb 25 2024 0625 AM CST  
Valid Until: Feb 26 2024 0600 AM CST

## Severe Weather Outlook Sunday, February 25, 2024



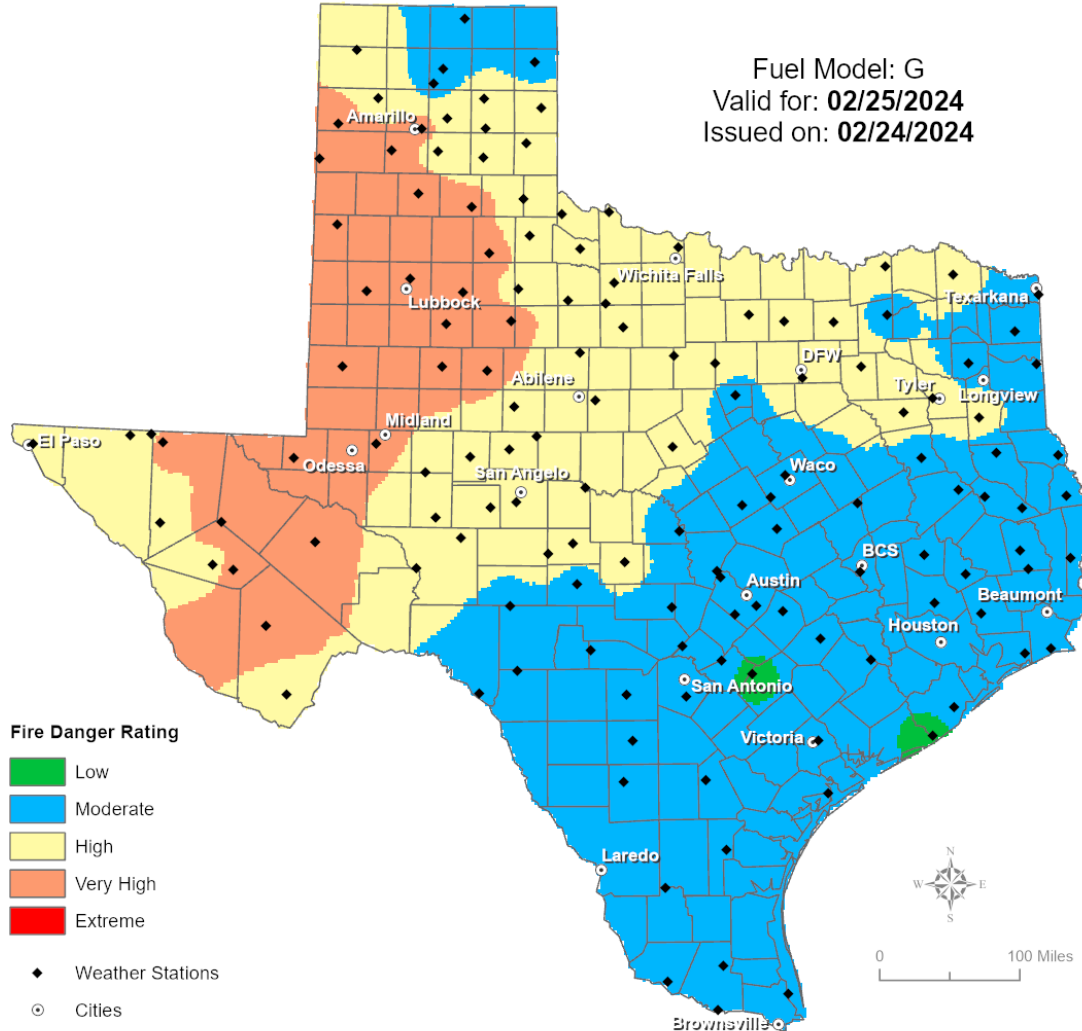
- 5 High Risk
- 4 Moderate Risk
- 3 Enhanced Risk
- 2 Slight Risk
- 1 Marginal Risk
- Thunderstorms

  
National Weather Service  
Storm Prediction Center  
<https://www.spc.noaa.gov>

# Fire Danger Forecast

## Forecast Fire Danger

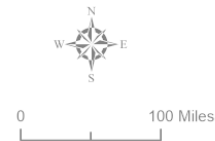
Fuel Model: G  
Valid for: **02/25/2024**  
Issued on: **02/24/2024**



### Fire Danger Rating



- ◆ Weather Stations
- Cities





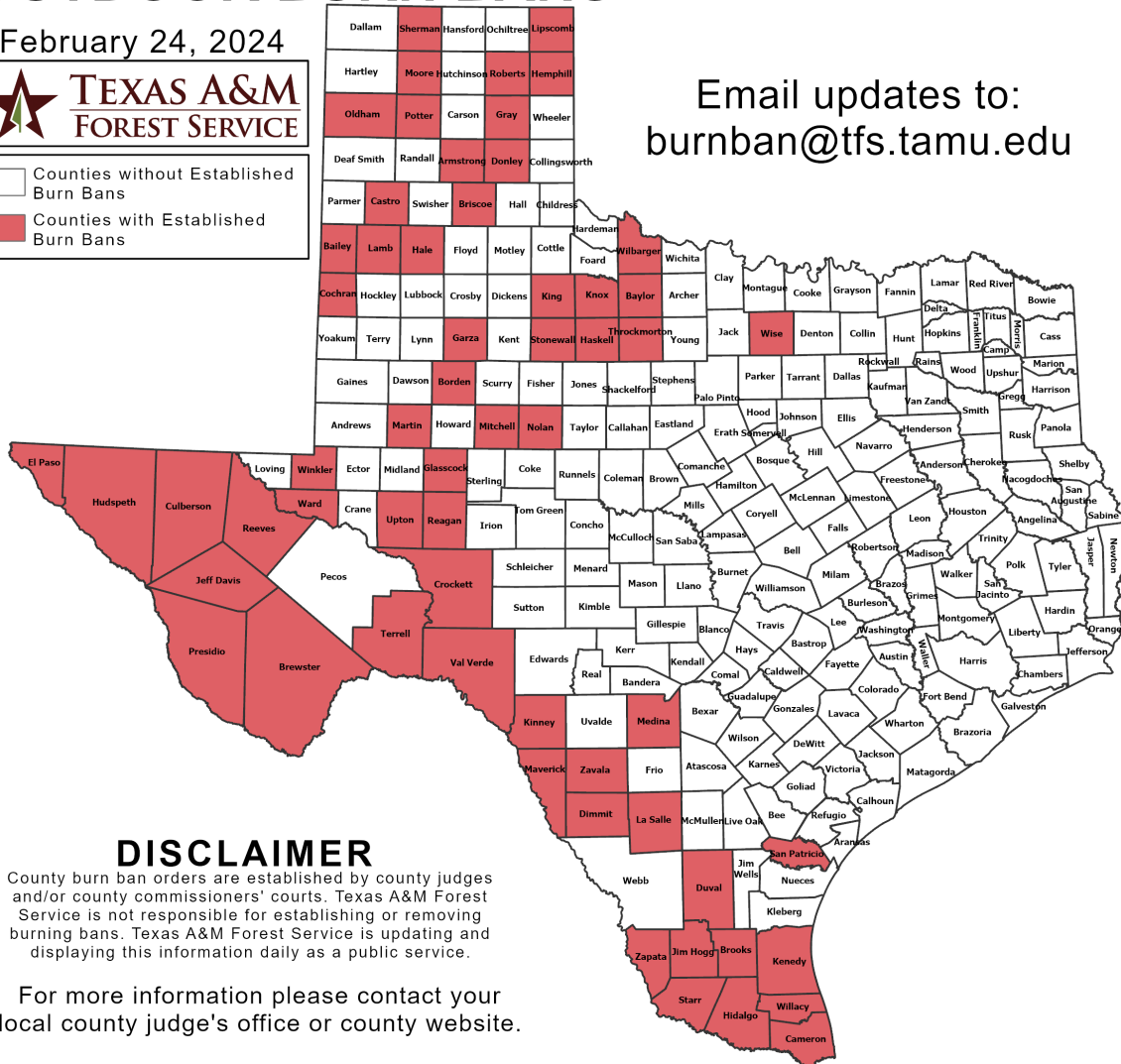
# Burn Ban

## OUTDOOR BURN BANS

February 24, 2024



Counties without Established Burn Bans  
 Counties with Established Burn Bans



Email updates to:  
burnban@tfs.tamu.edu

### Counties with Burn Bans: 60

- Armstrong
- Bailey
- Baylor
- Borden
- Brewster
- Briscoe
- Brooks
- Cameron
- Castro
- Cochran
- Crockett
- Culberson
- Dimmit
- Donley
- Duval
- El Paso
- Garza
- Glasscock
- Gray
- Hale
- Haskell
- Hemphill
- Hidalgo
- Hudspeth
- Jeff Davis
- Jim Hogg
- Kenedy
- King
- Kinney
- Knox
- Lamb
- La Salle
- Lipscomb
- Martin
- Maverick
- Medina
- Mitchell
- Moore
- Nolan
- Oldham
- Potter
- Presidio
- Reagan
- Reeves
- Roberts
- San Patricio
- Sherman
- Starr
- Stonewall
- Terrell
- Throckmorton
- Upton
- Val Verde
- Ward
- Wilbarger
- Willacy
- Winkler
- Wise
- Zapata
- Zavala

### DISCLAIMER

County burn ban orders are established by county judges and/or county commissioners' courts. Texas A&M Forest Service is not responsible for establishing or removing burning bans. Texas A&M Forest Service is updating and displaying this information daily as a public service.

For more information please contact your local county judge's office or county website.

RED FLAG WARNINGS: [www.weather.gov](http://www.weather.gov)  
 Additional map formats available at <https://tfsweb.tamu.edu/Burnbans/>

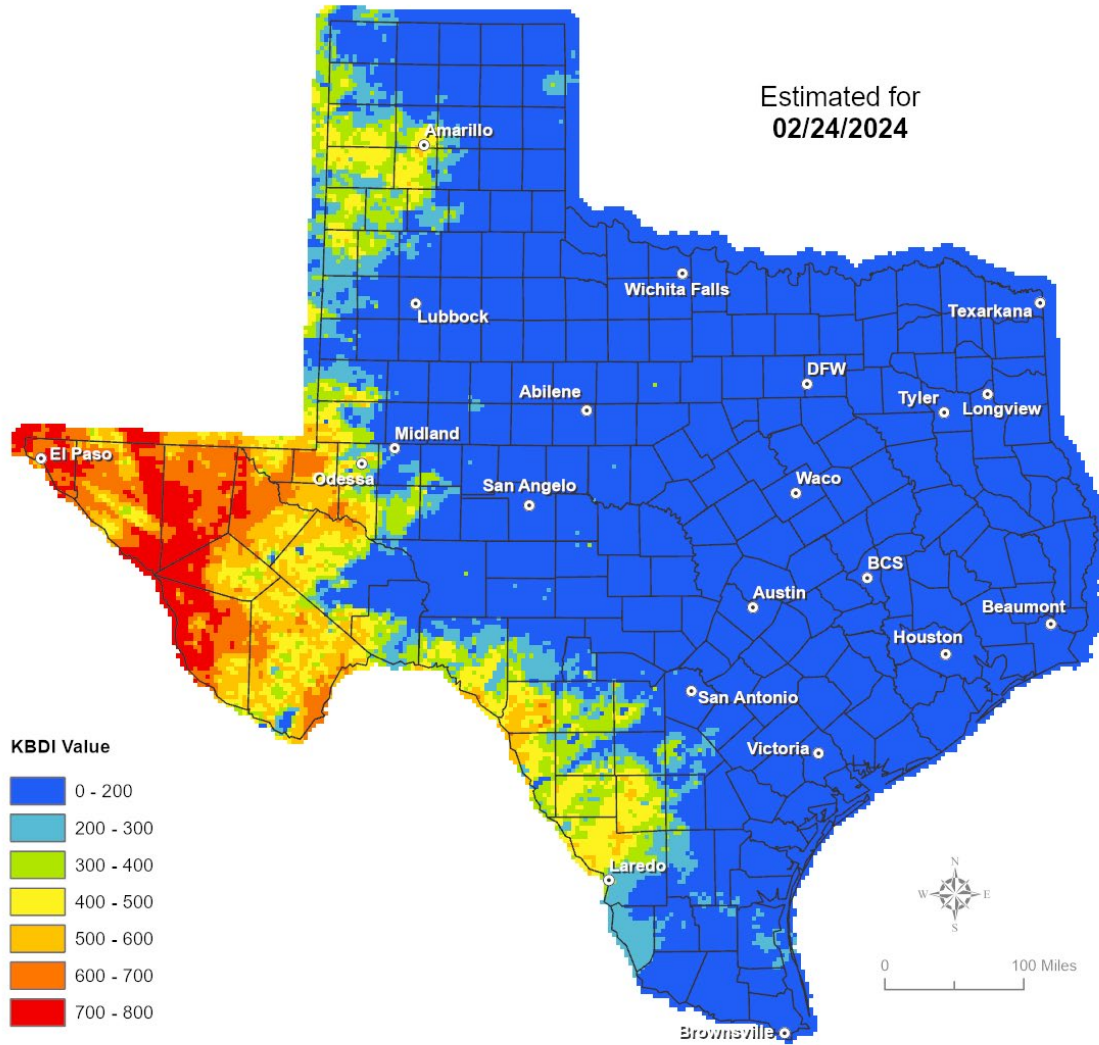


# Keetch-Byram Drought Index


## Keetch-Byram Drought Index

(4 km x 4 km resolution)

Estimated for  
02/24/2024



### KBDI Value



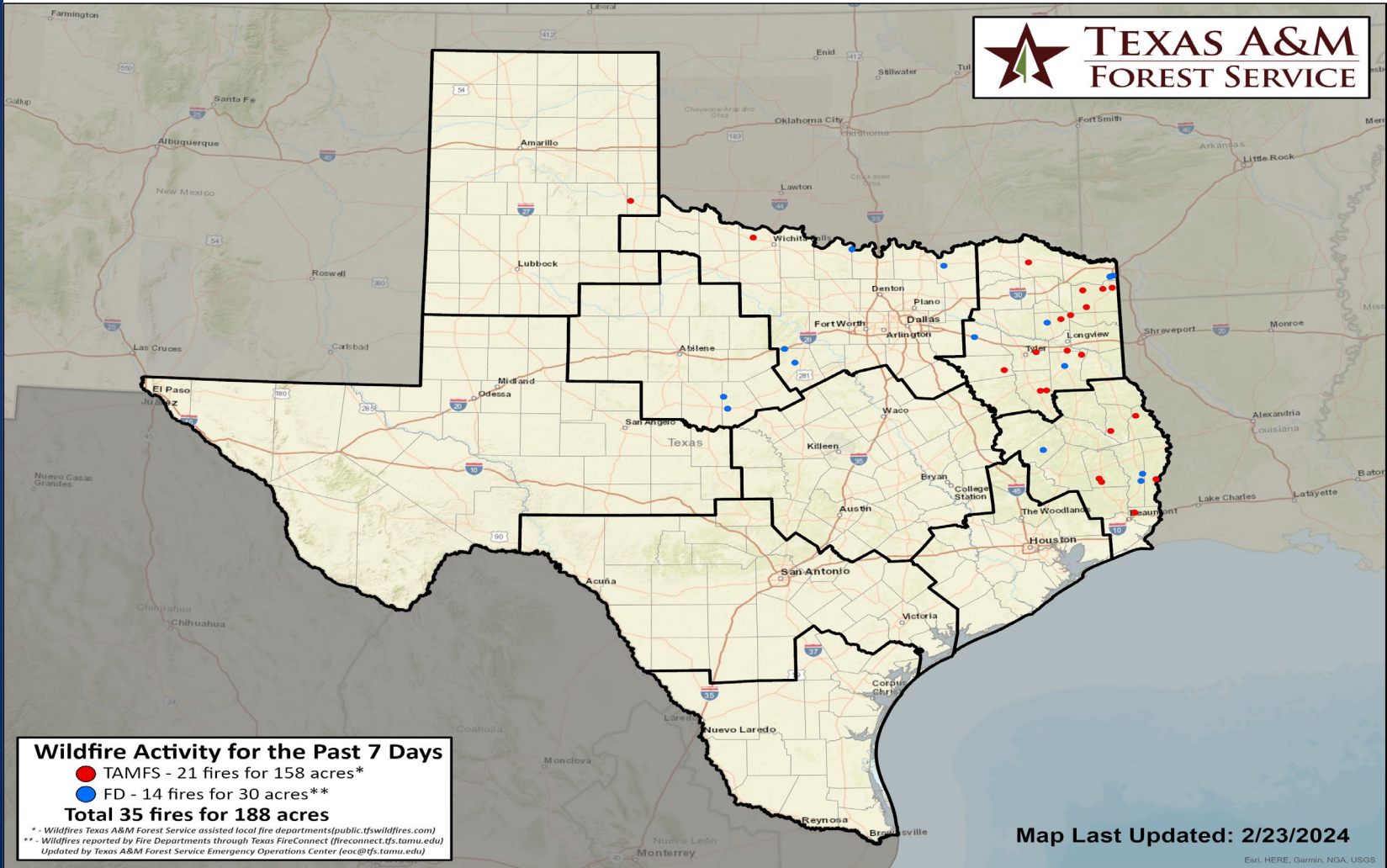
# Fire Weather

## Warnings/Watches/Statements

<b>DATE</b>	<b>WARNING TYPE</b>	<b>LOCATION</b>
02/25/24	Fire Danger Statement	Andrews, Bailey, Borden, Briscoe, Brown, Callahan, Castro, Cochran, Coke, Coleman, Concho, Crane, Crockett, Crosby, Culberson, Dawson, Ector, Fisher, Floyd, Gaines, Garza, Glasscock, Hale, Haskell, Hockley, Howard, Irion, Jones, Kimble, Lamb, Loving, Lubbock, Lynn, Martin, Mason, McCulloch, Menard, Midland, Mitchell, Nolan, Parmer, Pecos, Reeves, Runnels, San Saba, Schleicher, Scurry, Shackelford, Sterling, Sutton, Swisher, Taylor, Terry, Throckmorton, Tom Green, Upton, Ward, and Yoakum Counties

# Fire Activity (\*Last 24 Hours)

Report of 44 (No Change) fires and 1,525 (No Change) acres have been burned this year. There are 60 (no change) counties with burn bans. The Keetch-Byram Drought Index list contains 14 (No Change) counties with an average over 400.





# Training

DATES		TITLE	COURSE	LOCATION
02/23/24	03/08/24	Intermediate Incident Command System for Expanding Incidents, ICS 300	G/ICS-300	Austin
02/23/24	02/25/24	Community Emergency Response Team (CERT) Course	G-317	Burleson
02/23/24	02/25/24	Community Emergency Response Team (CERT) Course	G-317	Alpine
02/24/24	02/25/24	NIMS ICS All Hazards Liaison (LOFR) Course	E/L-956	Austin
02/24/24	02/25/24	HazMat First Responder Operations, (Certification Course)	H-512	Wills Point
02/24/24	02/25/24	HazMat Awareness	H-100	Brenham

# Statewide Significant Events

DATES		LOCATION	EVENT
02/22/24	02/25/24	Dallas	North Texas Auto Show
02/25/24	02/25/24	Fort Worth	Good Guys Car Show