



# FEMA



Prepared by  
*Brian Hoeth*

# FEMA Region 6 Weather Threat Briefing

Wednesday, February 28, 2024

**Disclaimer:** The purpose of this briefing is to provide a **Regional** weather threat assessment and is meant as a general overview. County/Parish decision makers should consult their local NWS forecast offices for the latest detailed, local weather information. To find your local NWS forecast office, go to [www.weather.gov/srh](http://www.weather.gov/srh).





# Summary of the Upcoming Week

- **Elevated to critical fire weather conditions across S TX today and for E NM, OK/TX Panhandles, W OK over the weekend.**
- **Snow/hazardous road conditions for SW NM mountains from late this afternoon into tonight/early tomorrow morning.**
- **Isolated minor river flooding in SE TX and NW LA.**





# FEMA Region 6 Threat Matrix

Next 5 Days

	Wednesday, Feb 28	Thursday, Feb 29	Friday, Mar 1	Saturday, Mar 2	Sunday, Mar 3
Severe Storms					
Heavy Rain / Flash Flooding					
Fire Weather	STX			E NM, OK/TX Panhandles, W OK	E NM, OK/TX Panhandles, W OK
Cold					
Winds					
Winter Weather	SW NM mountains				
River Flooding	SETX, NW LA	SETX, NW LA	SETX, NW LA	SETX, NW LA	SETX, NW LA

	No Weather Threats Expected
	Very Common – Happens Often
	Common – Happens Frequently
	Uncommon – A Few Times a Year
	Rare – Once Every 1-5 Years
	Very Rare – Once Every 5-10 Years

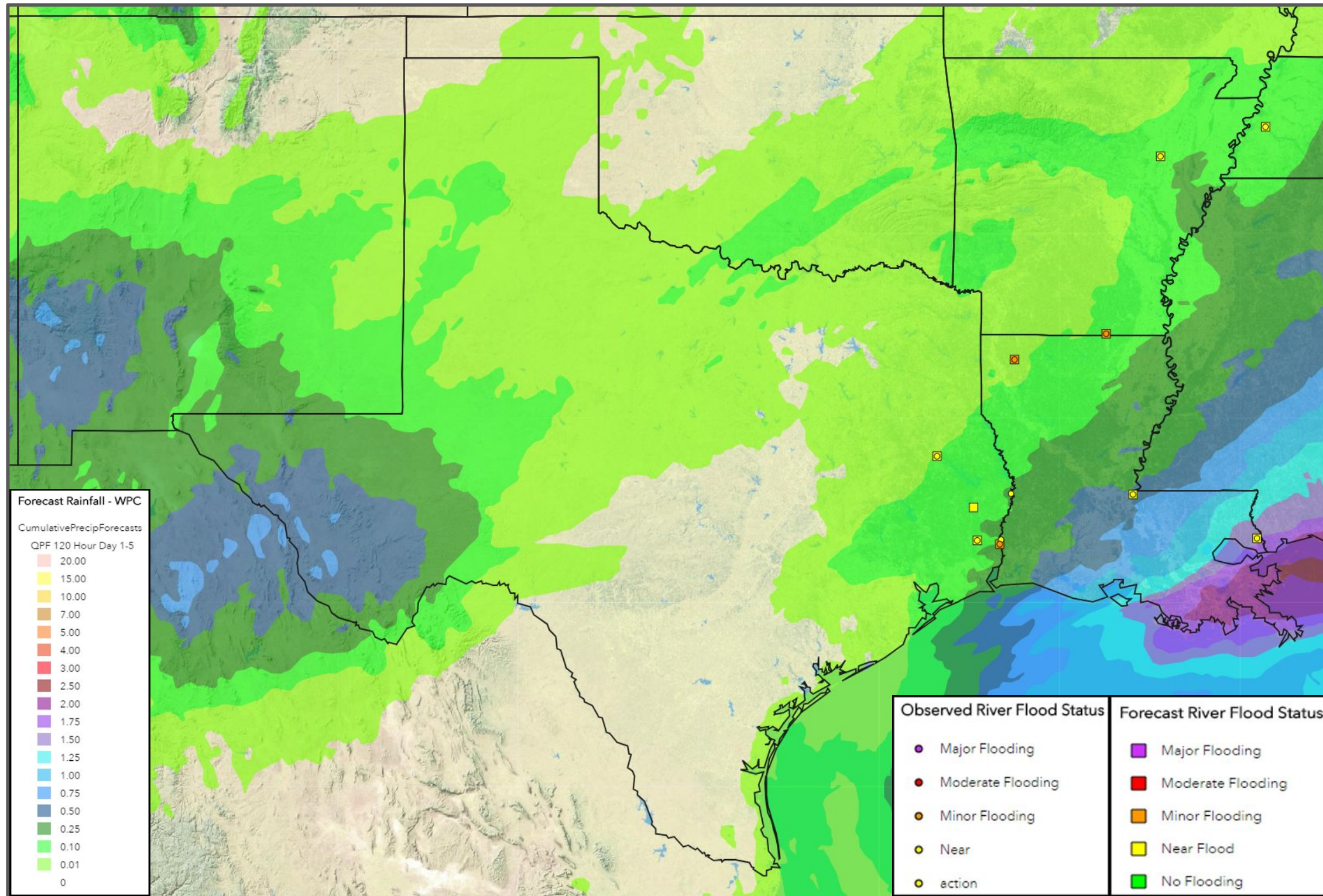
*\*Threat levels are based on FEMA Region 6 criteria.  
State or local threat level criteria may differ.\*  
For more details on the colors in the threat matrix refer to the last slide in this briefing.*





# 5-Day Precipitation Forecast & River Flood Status

*Note: Even though the image displays 5 days of forecasted rainfall, river forecasts only include 1-2 days of rainfall*



**Minor river flooding in SE TX and NW LA.**  
**No significant impacts to structures or population.**  
**Forecast precipitation will have minimal impacts to rivers.**

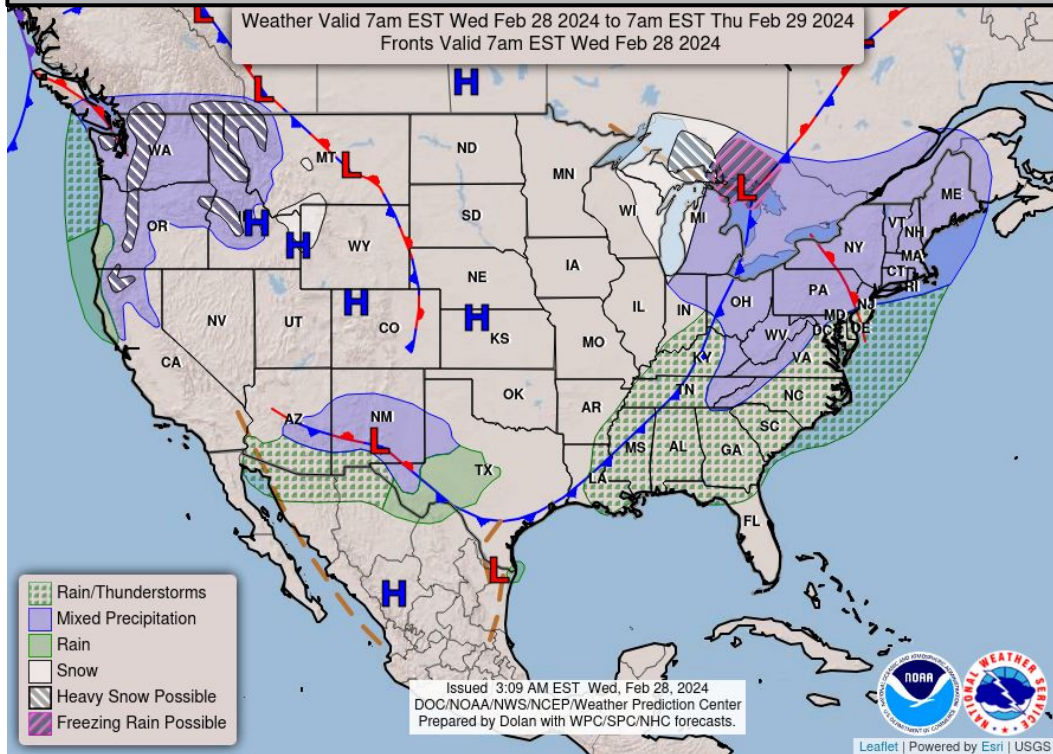
See <http://water.weather.gov/ahps> for latest river flooding



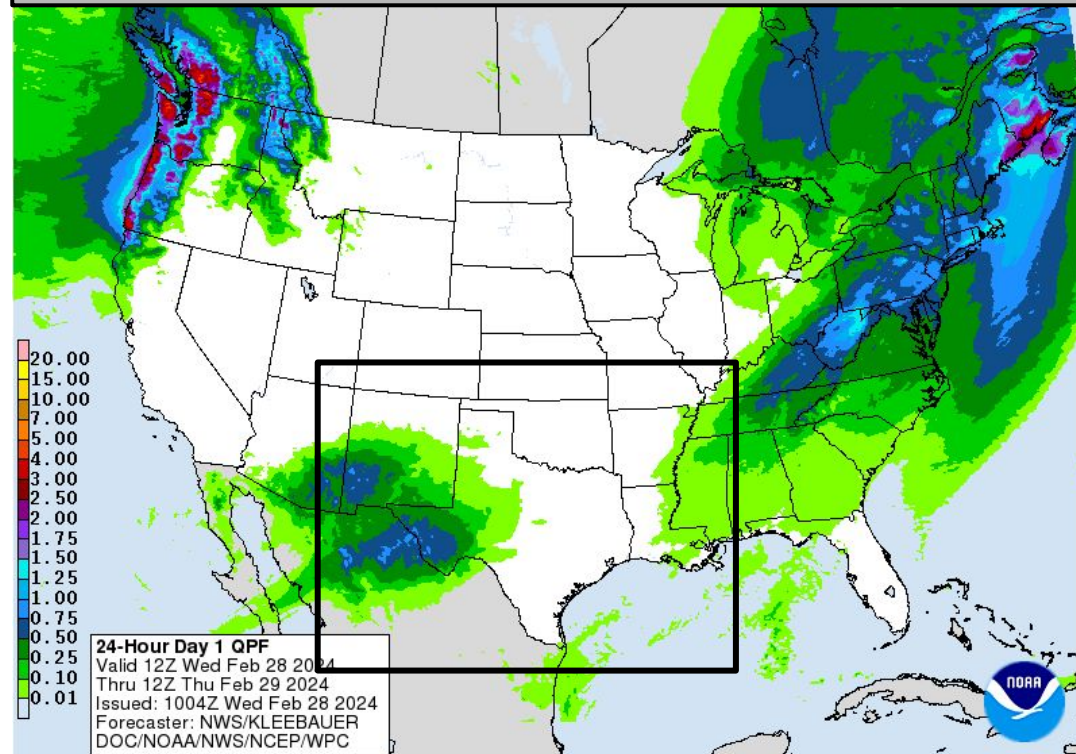


# Today's Weather

## Forecast Chart



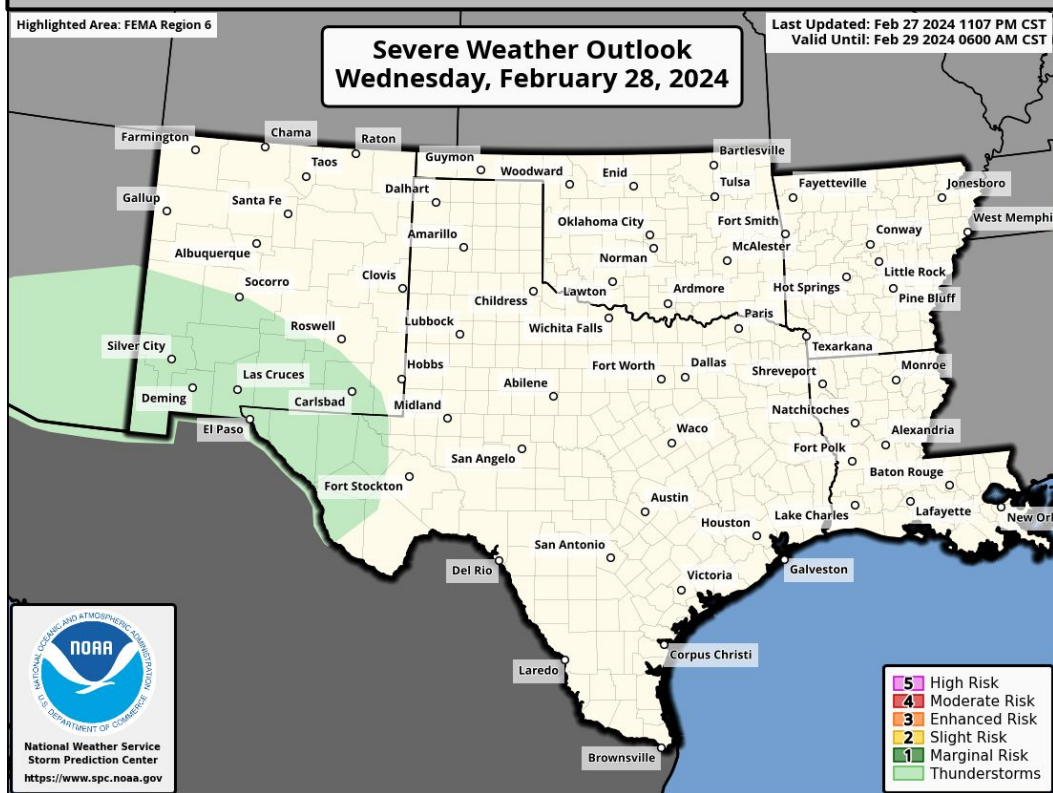
## Forecast Rainfall



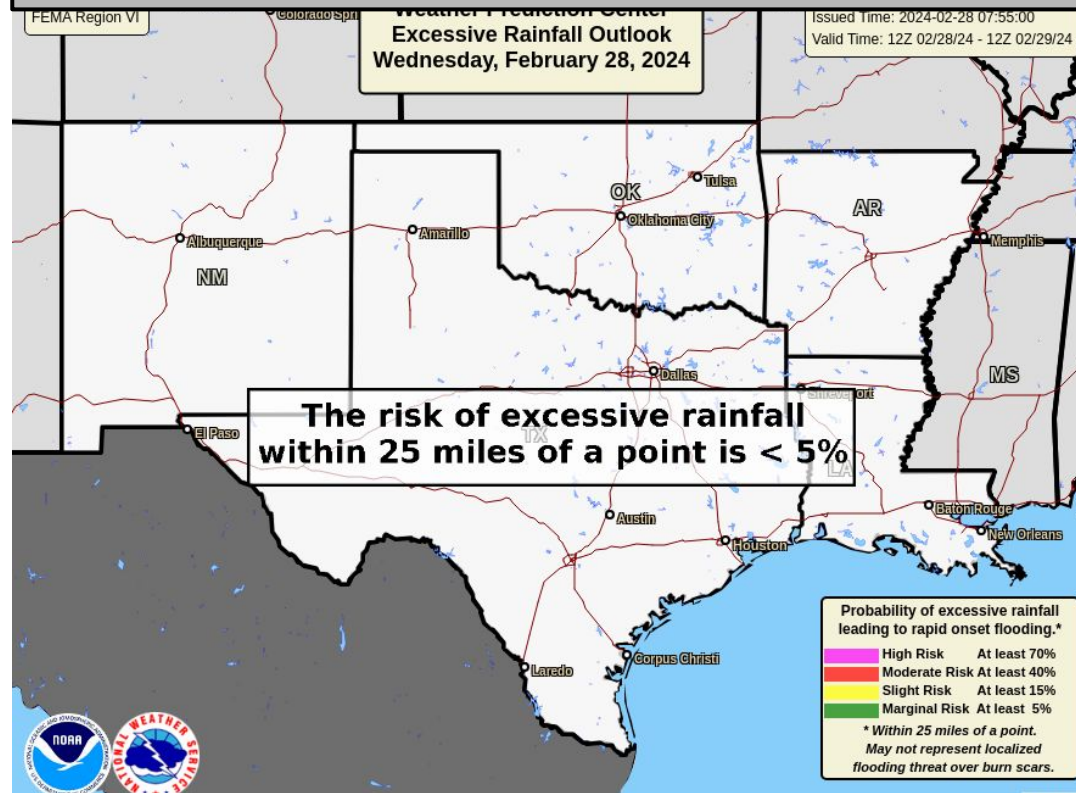
**Critical fire weather conditions in STX.**

**Snow/hazardous road conditions for SW NM mountains from late this afternoon into tonight/early tomorrow morning.**

## Severe Weather Outlook



## Excessive Rainfall Outlook

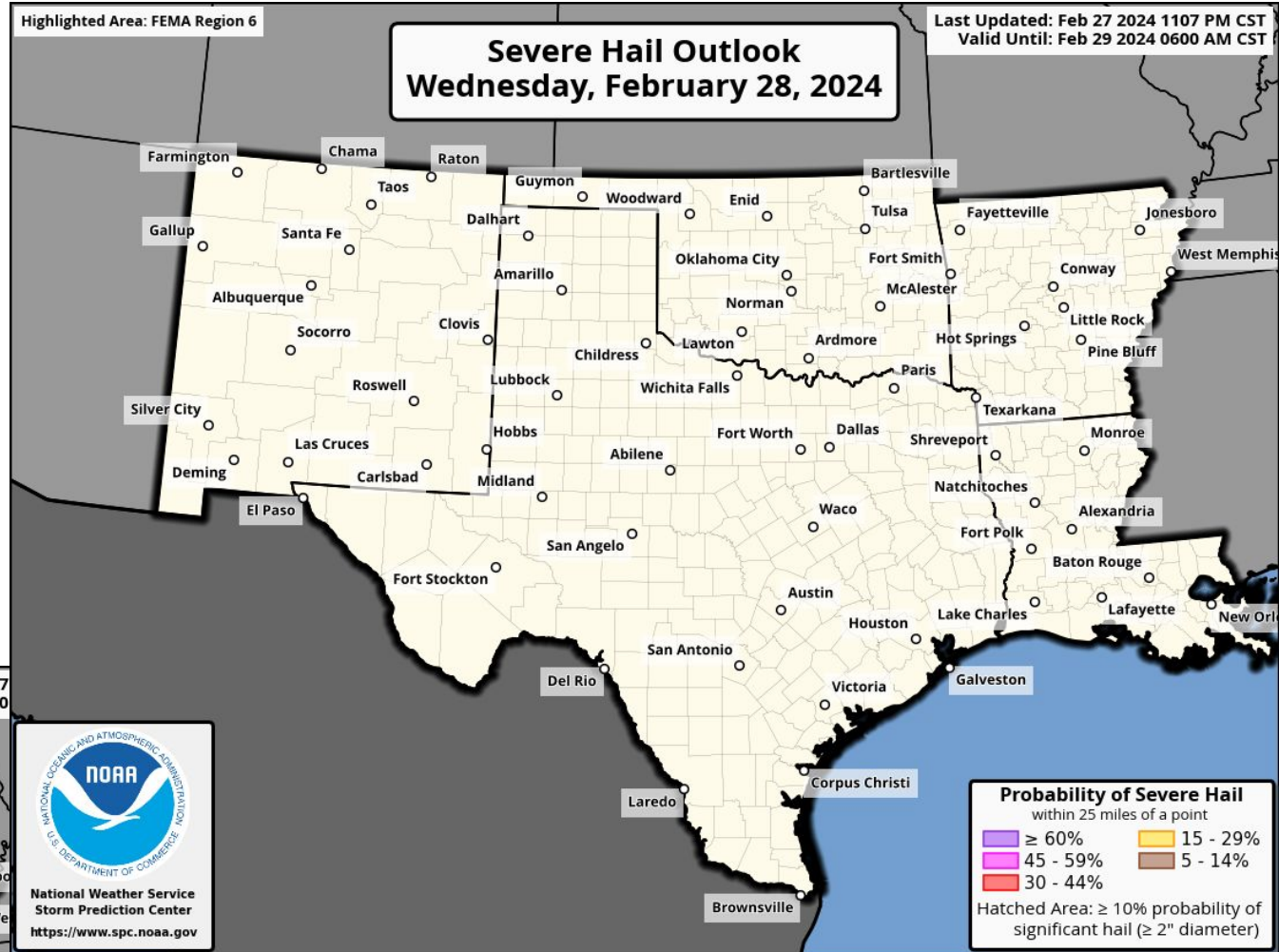
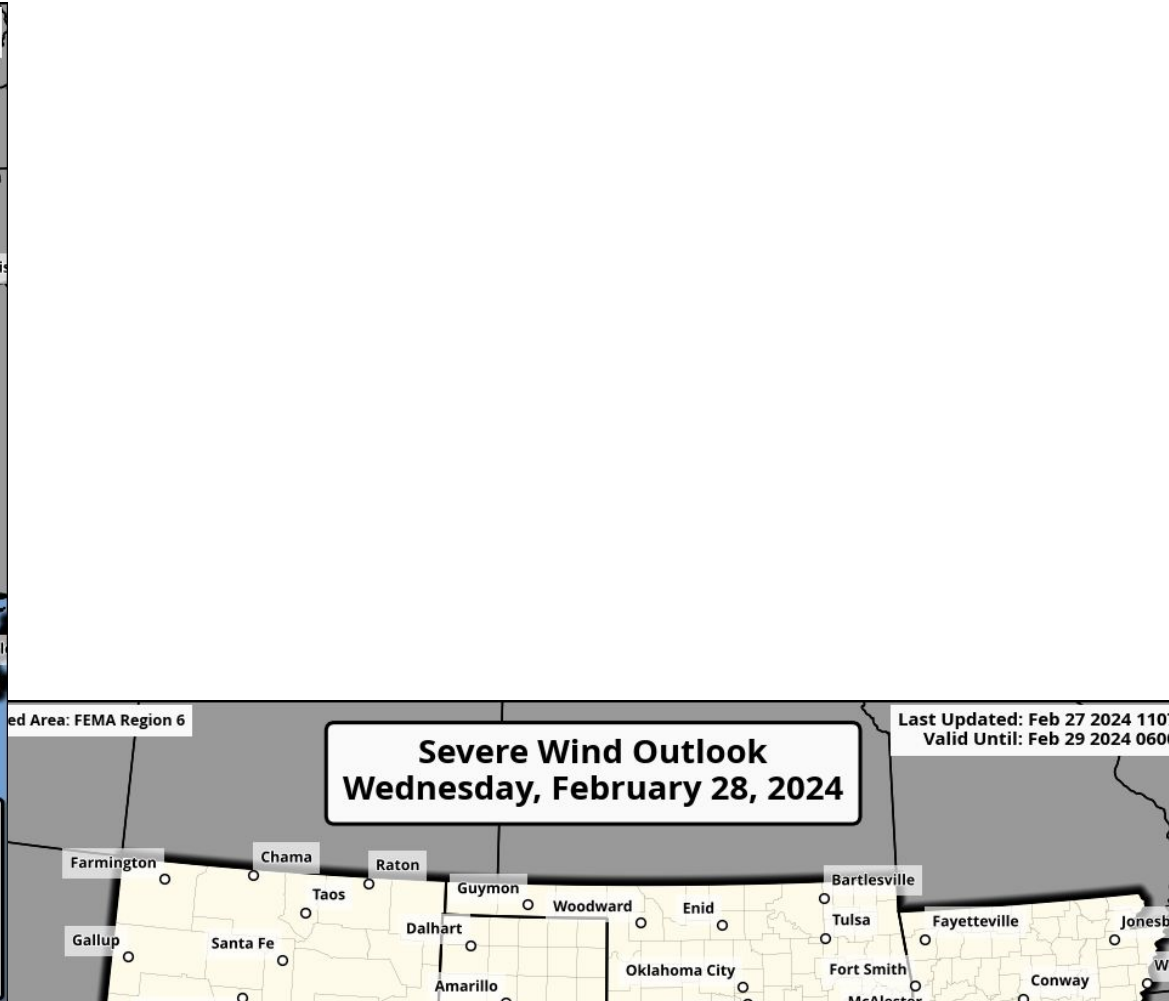
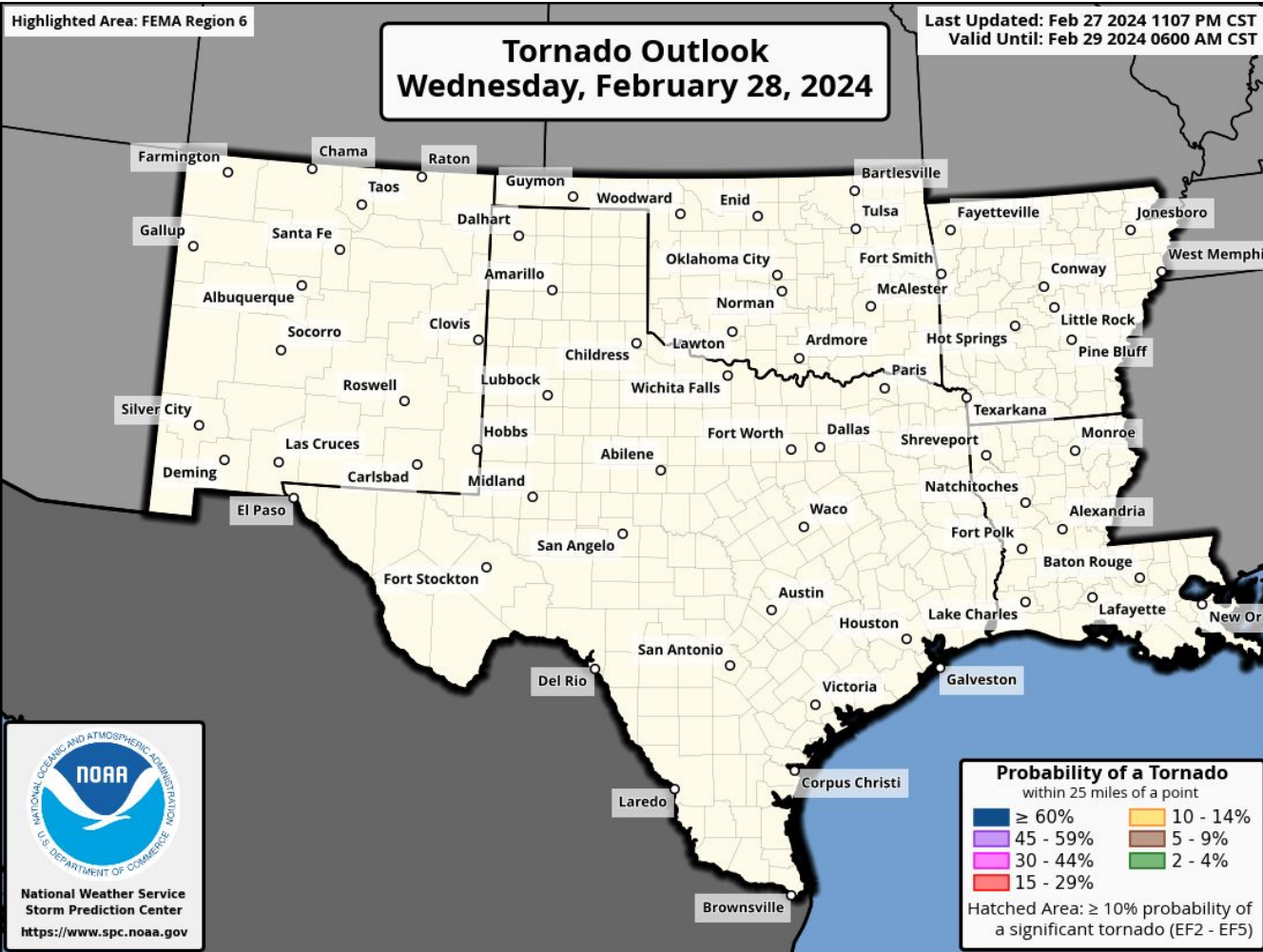






# Today's Tornado & Severe Wind / Hail Probabilities

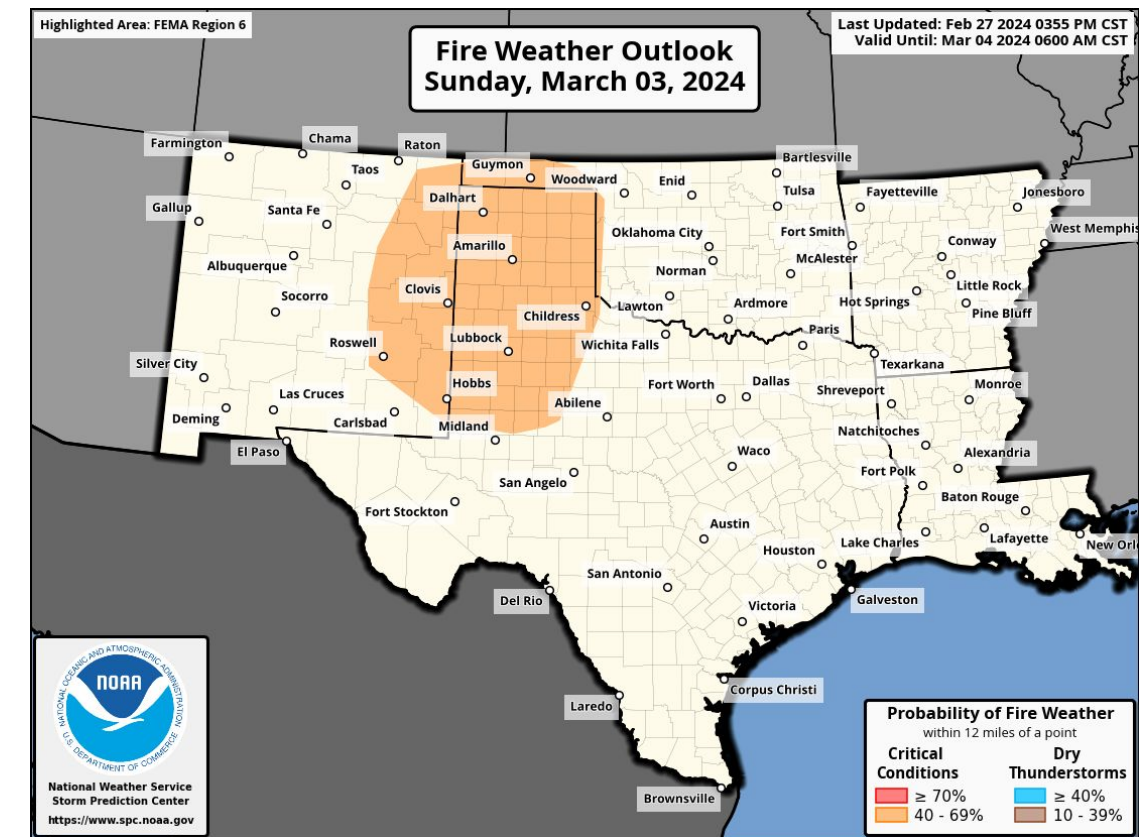
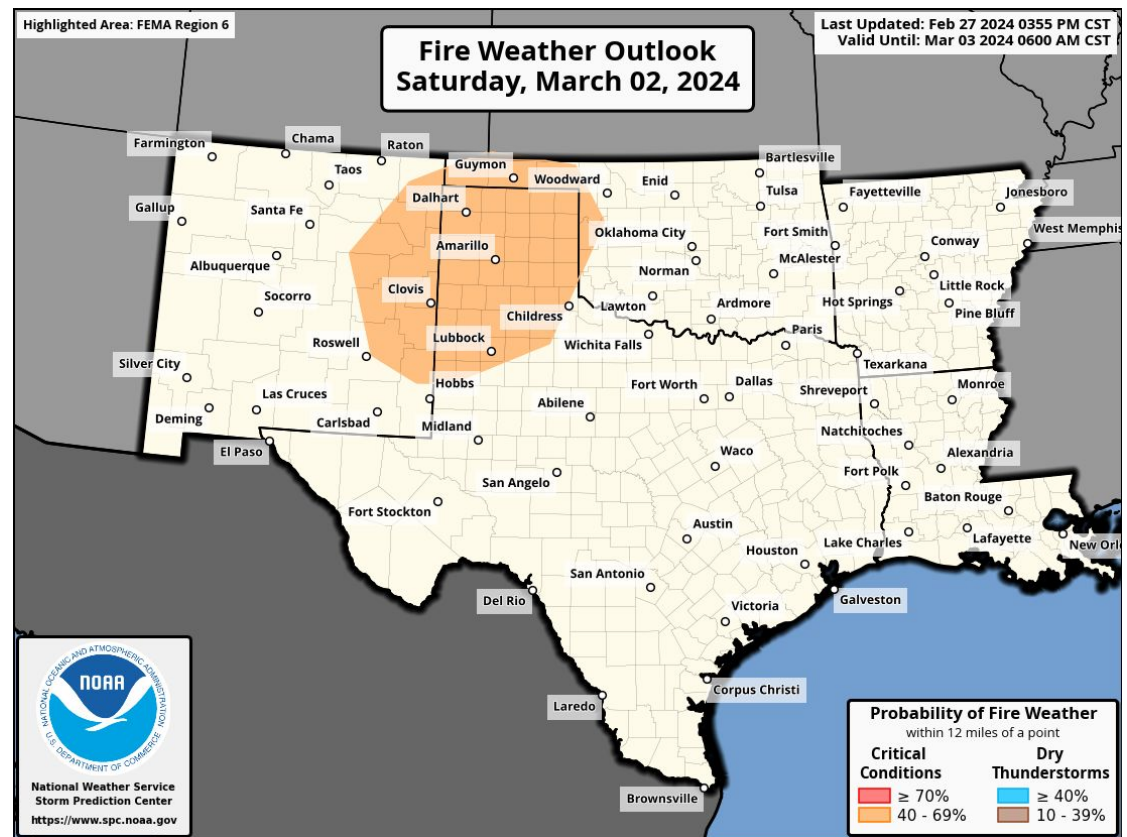
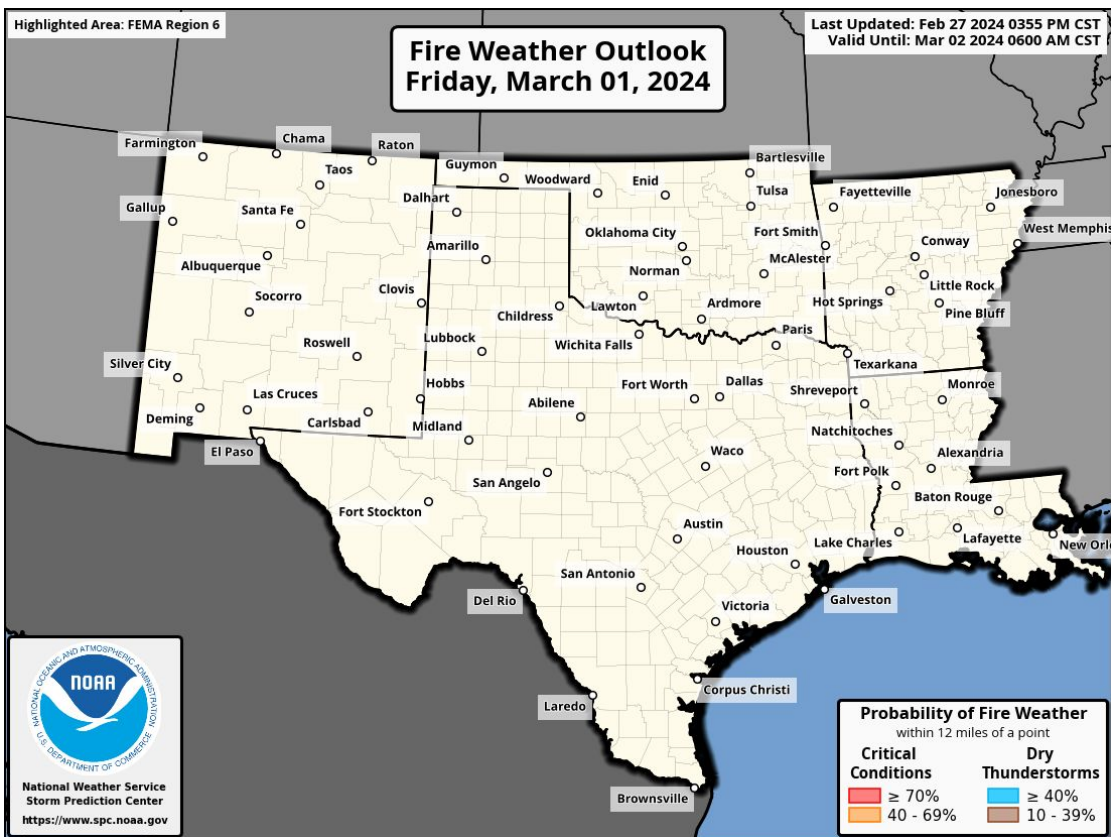
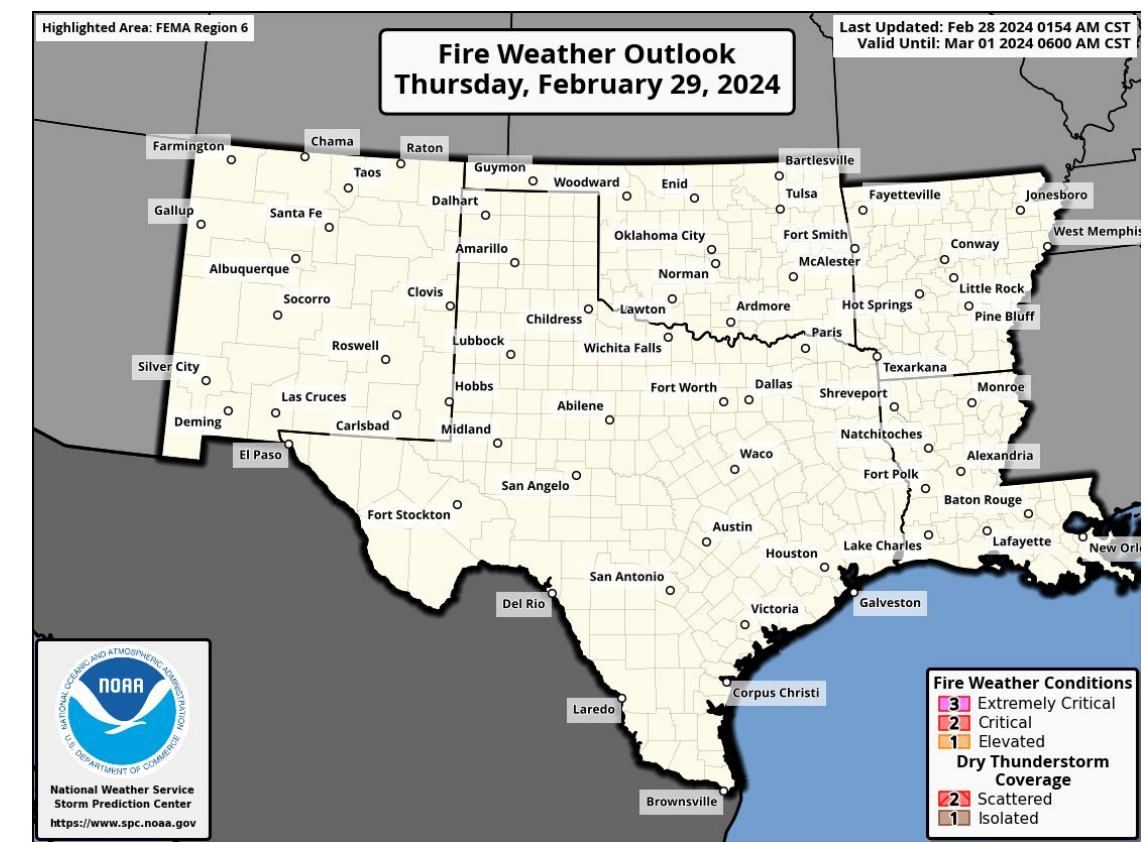
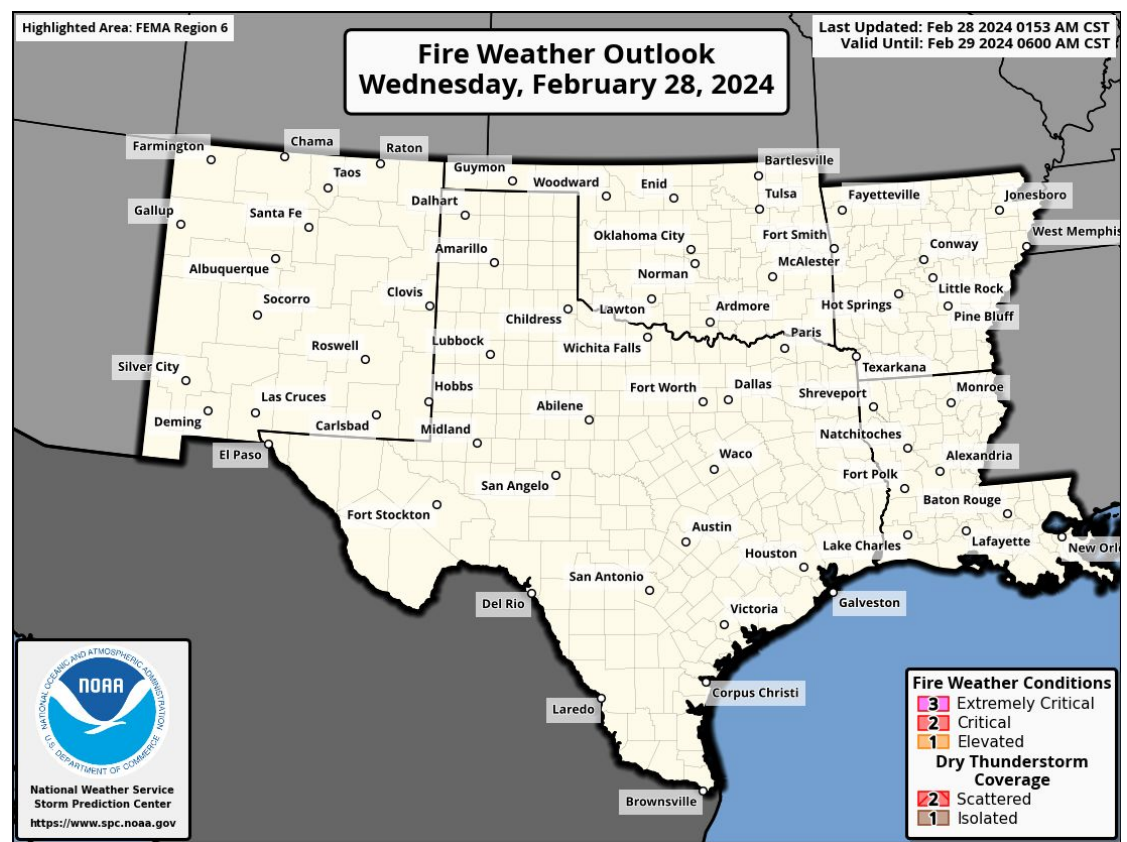
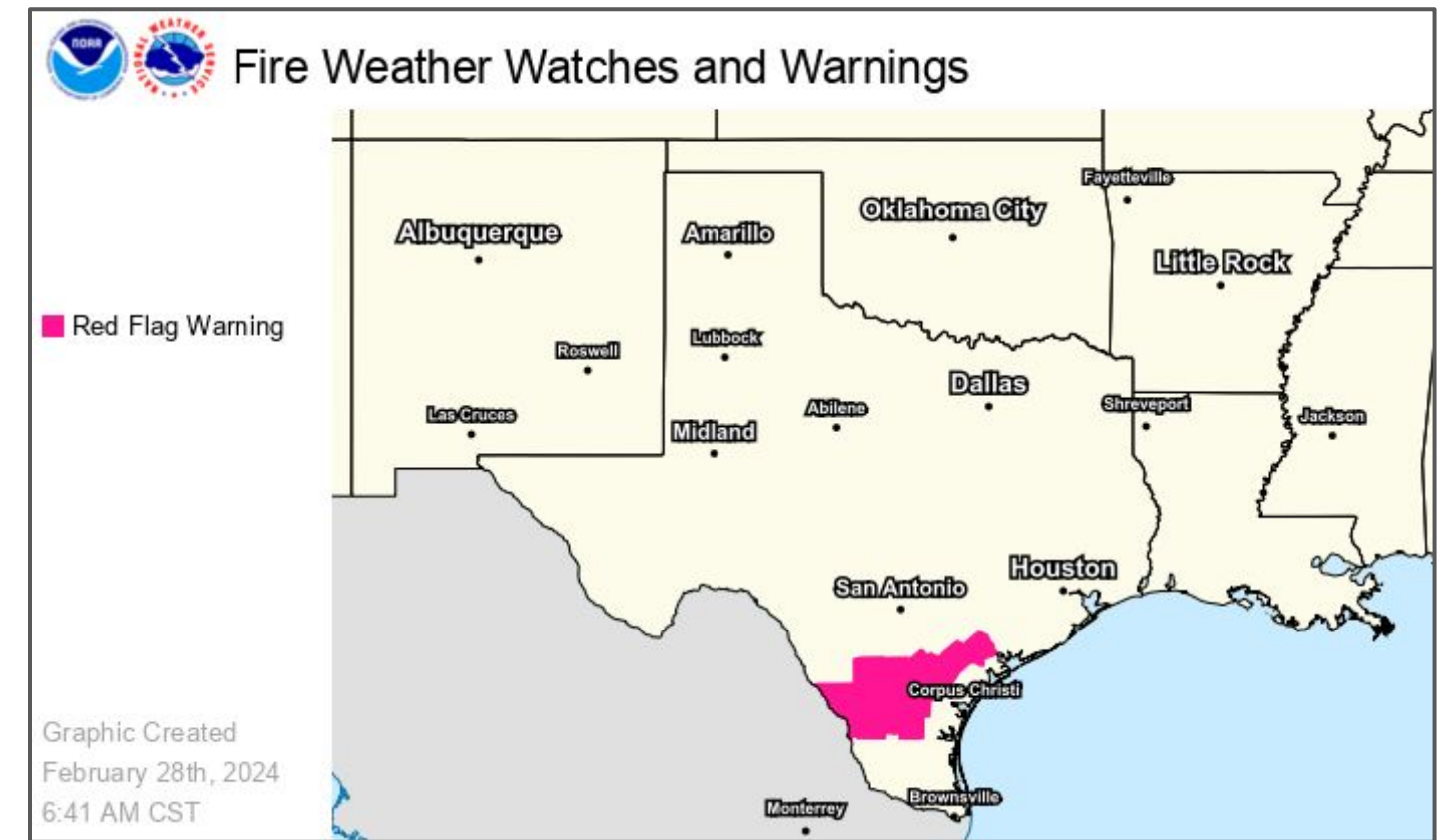
February 28, 2024







# Fire Weather Outlooks

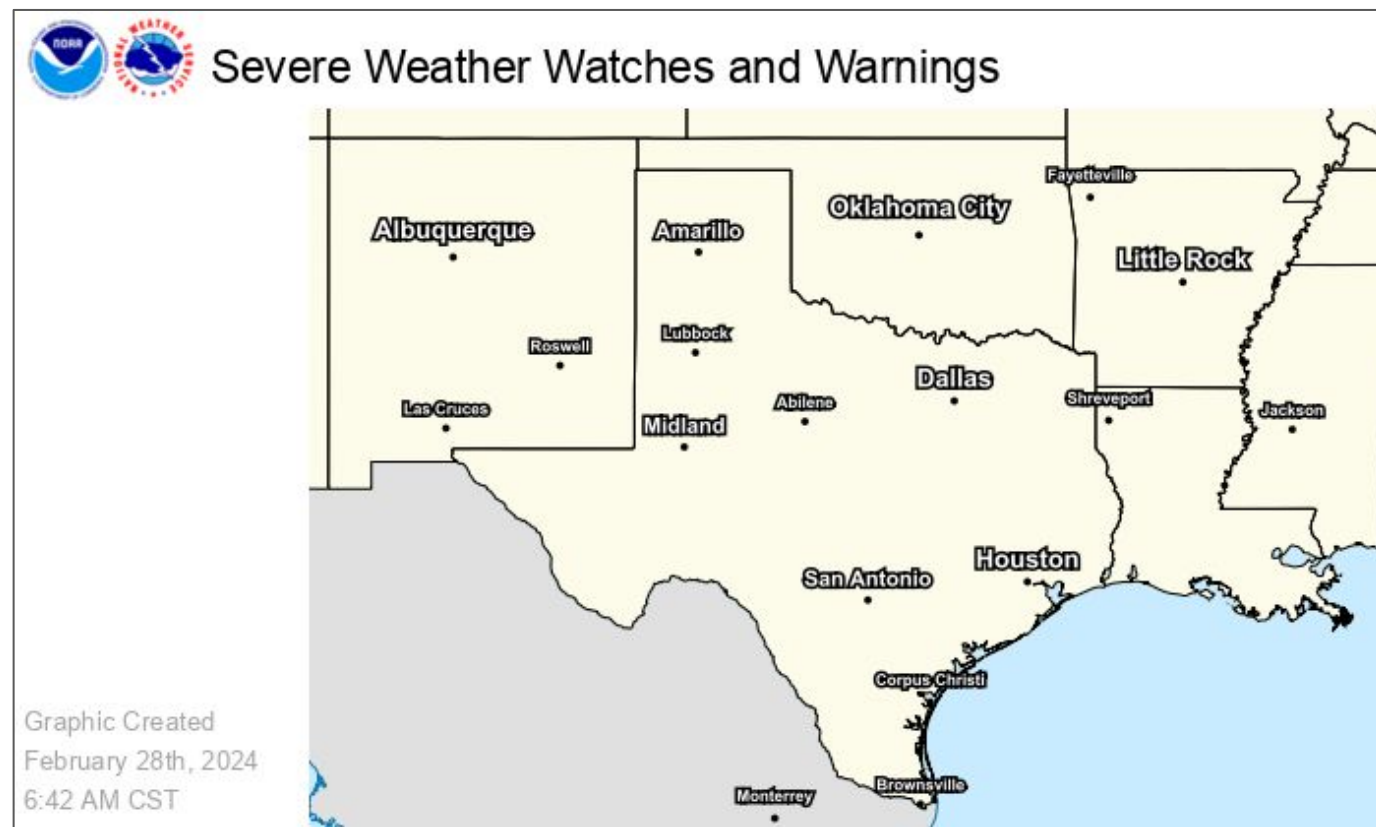
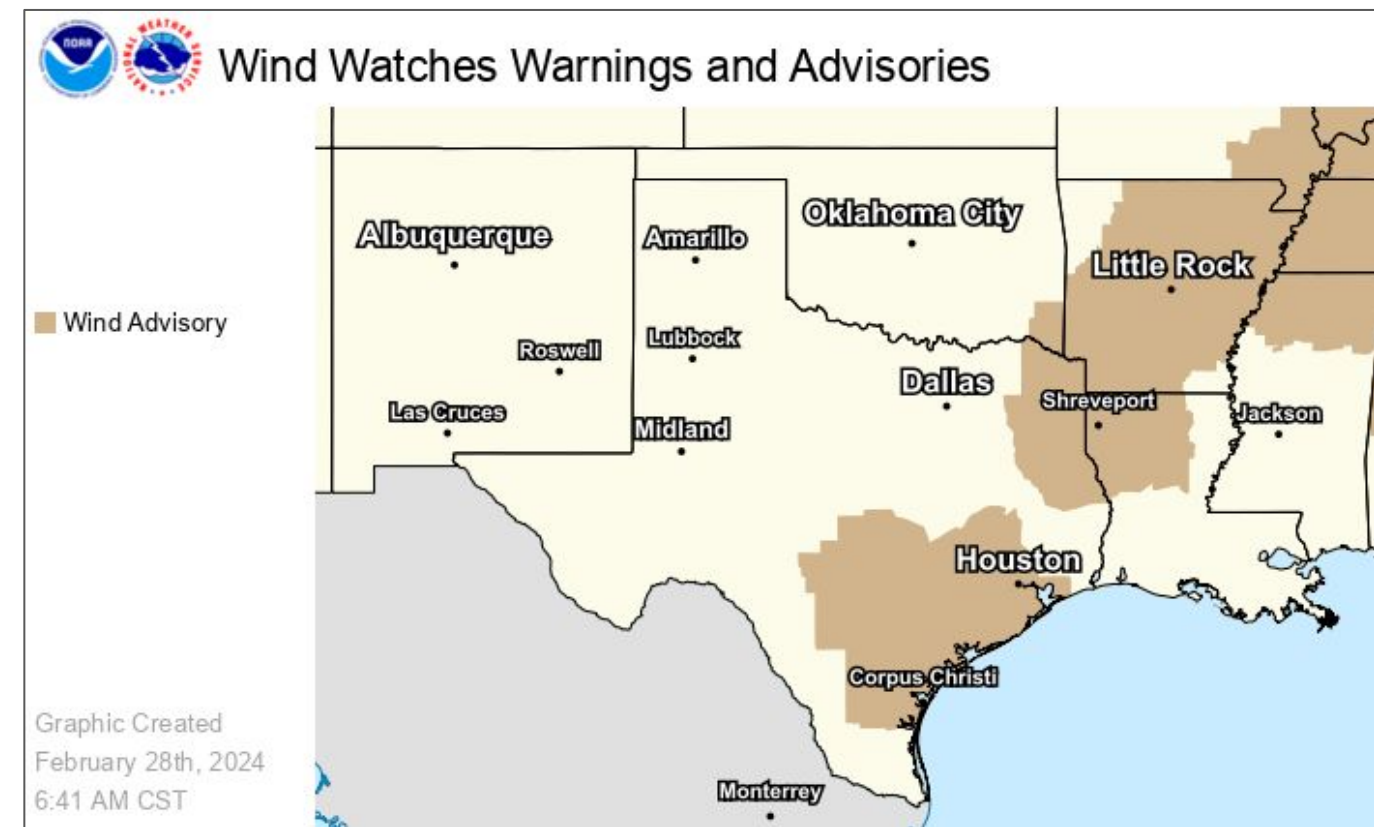






# Watches, Warnings, and Advisories

## Wind, Severe, Winter, and Flood Hazards



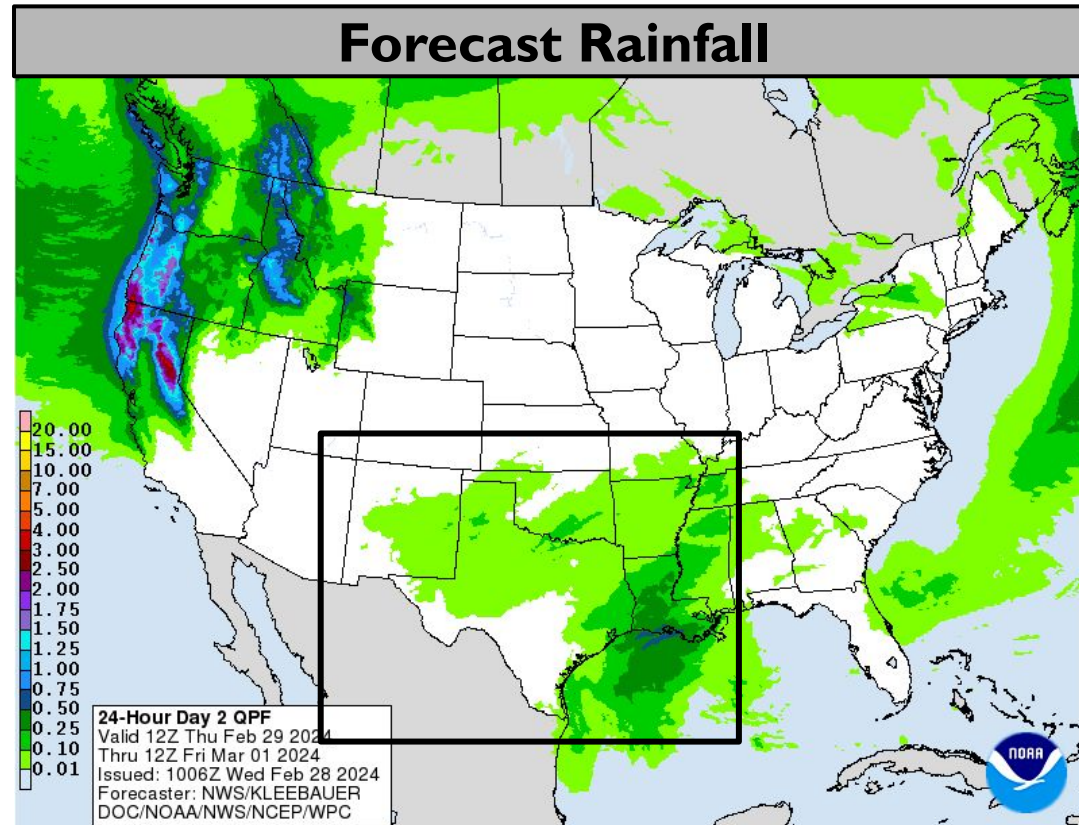
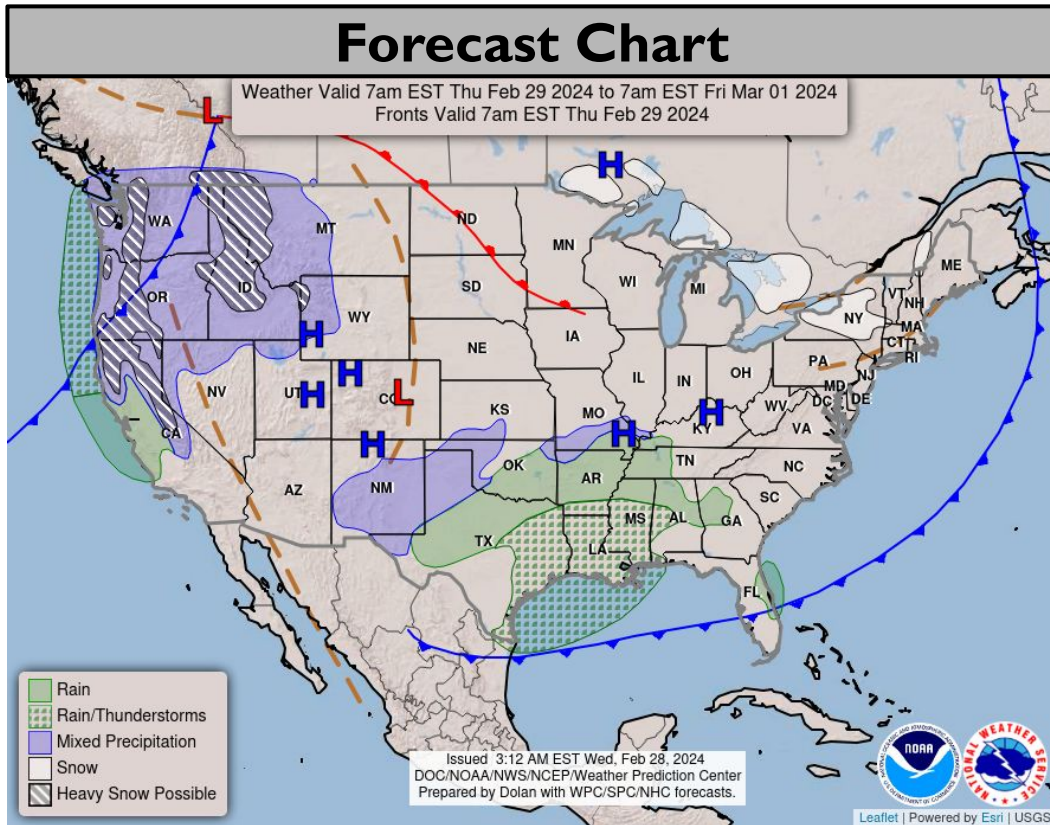
**Wind Advisory for NETX, SE OK, AR, and N LA through noon today and for Ctrl/SE TX through this afternoon.**

**Winter weather advisory from 5pm this afternoon to 5am MST Thursday for snow/hazardous road conditions for SW NM mountains.**

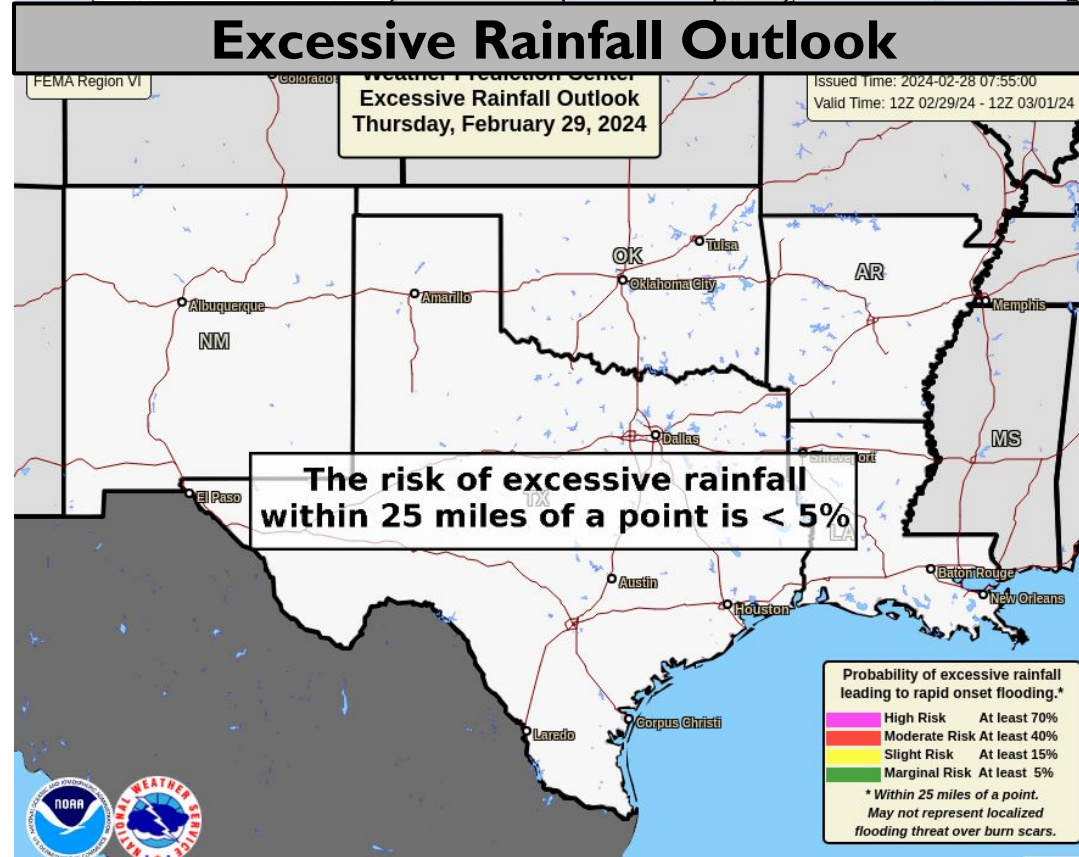
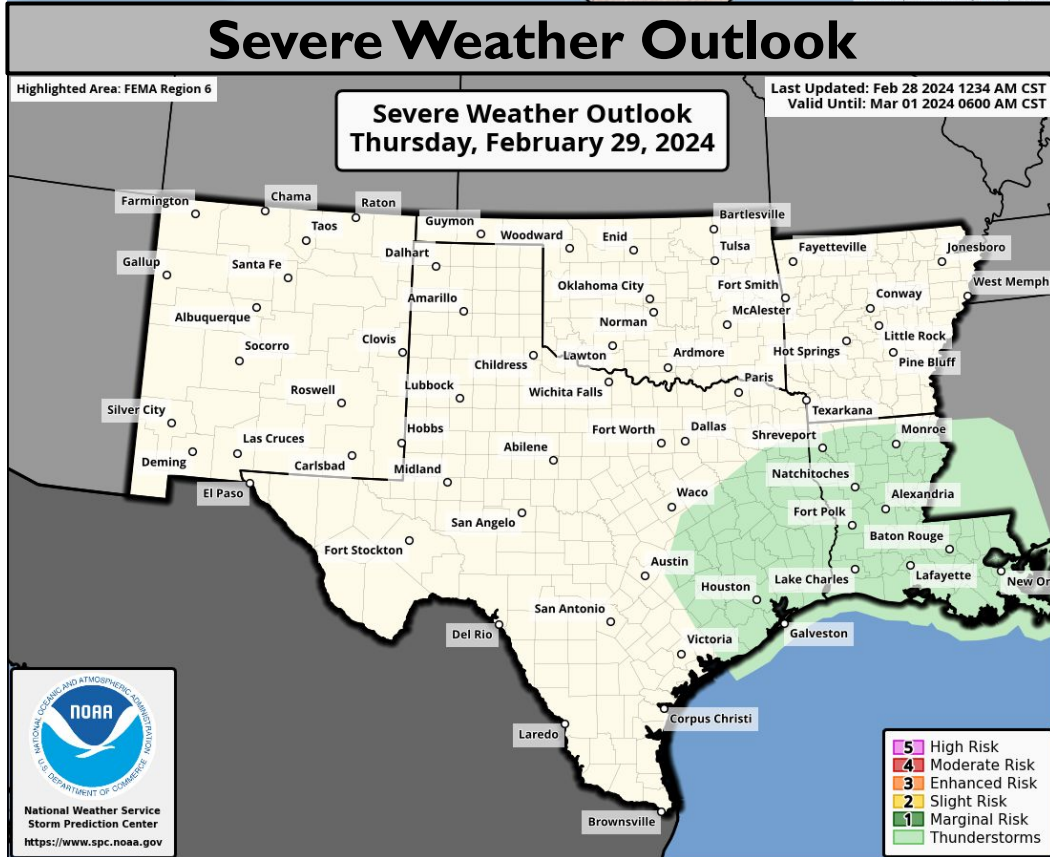




# Tomorrow's Weather



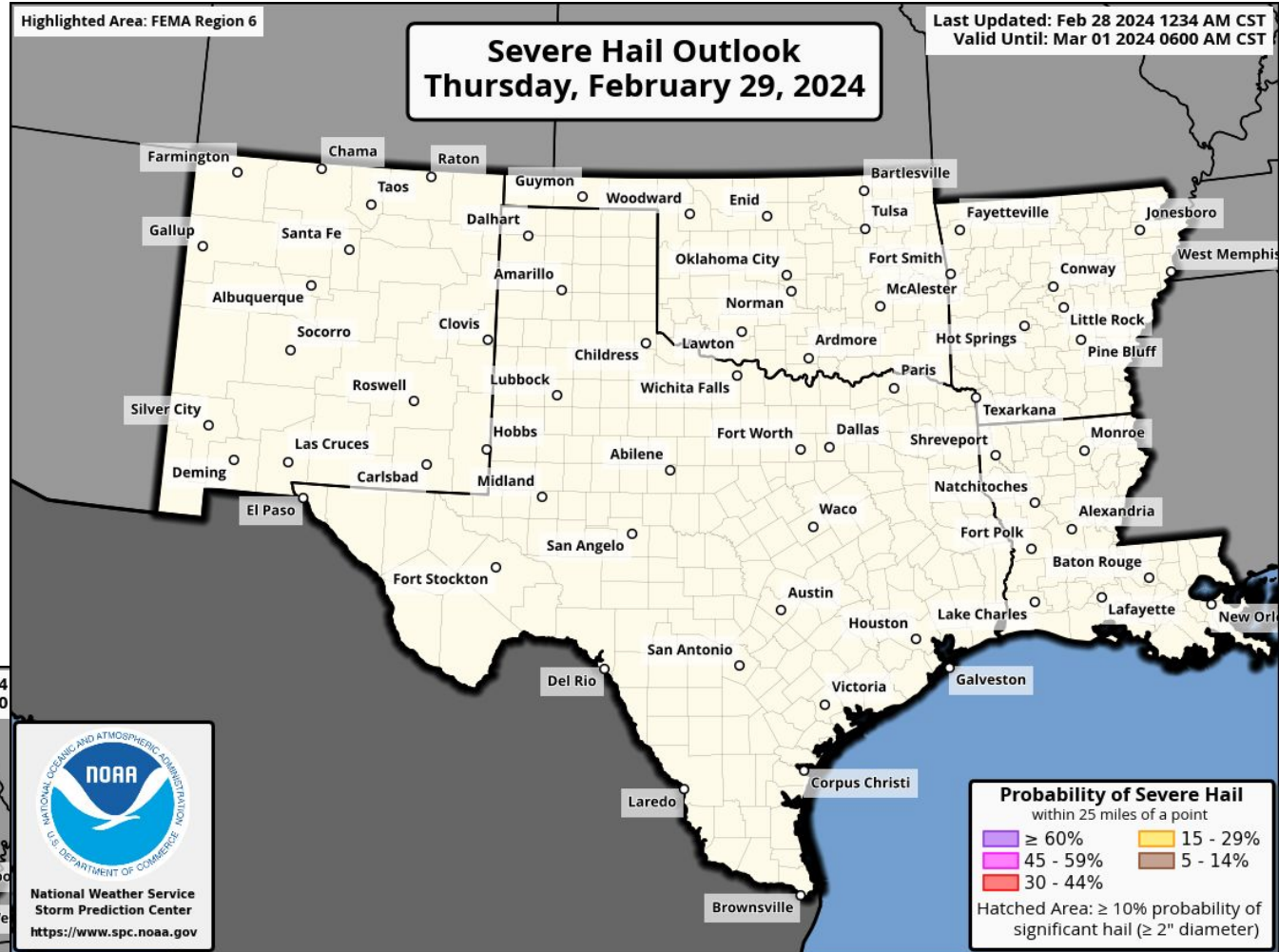
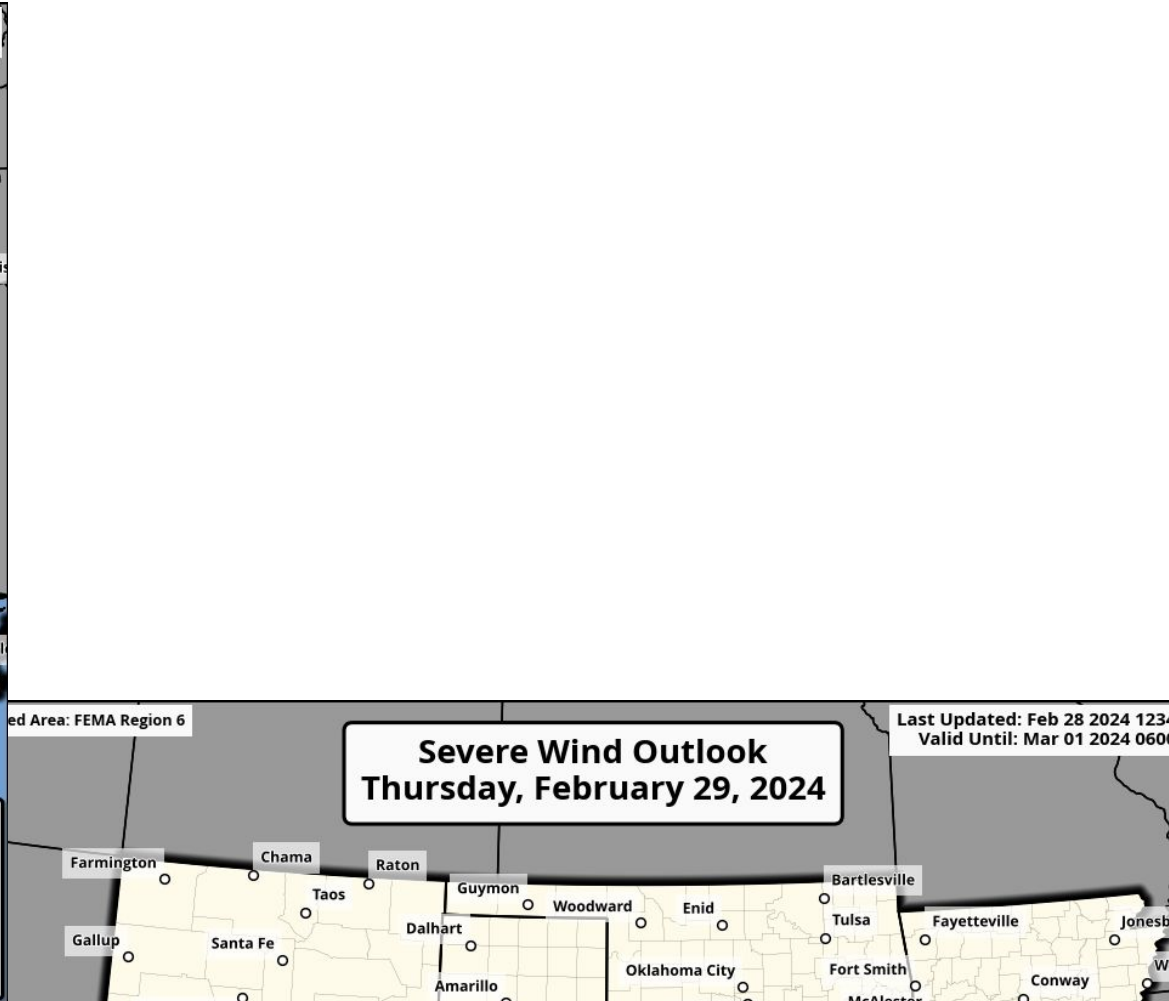
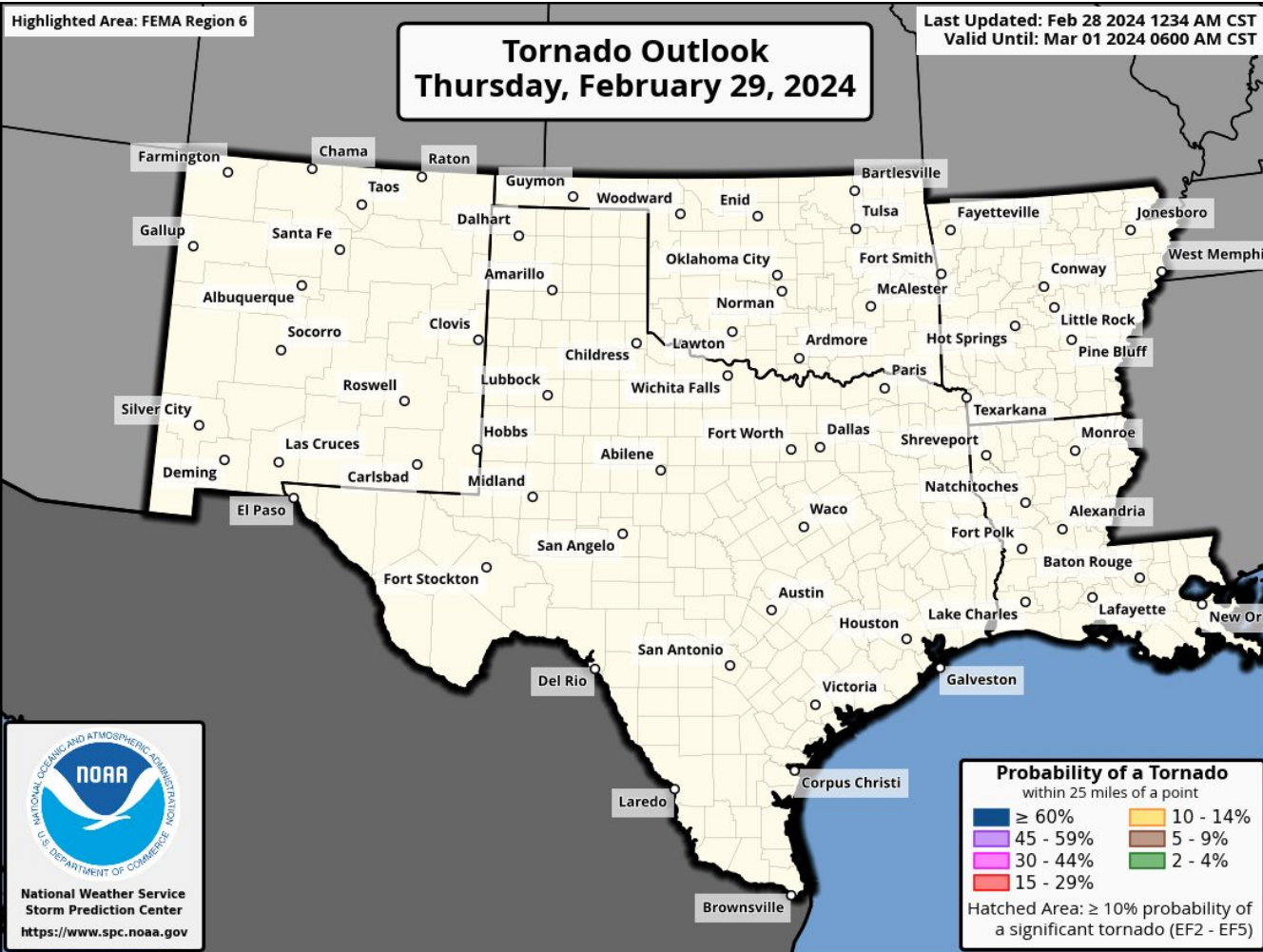
No significant weather expected.







# Tomorrow's Tornado & Severe Wind / Hail Probabilities

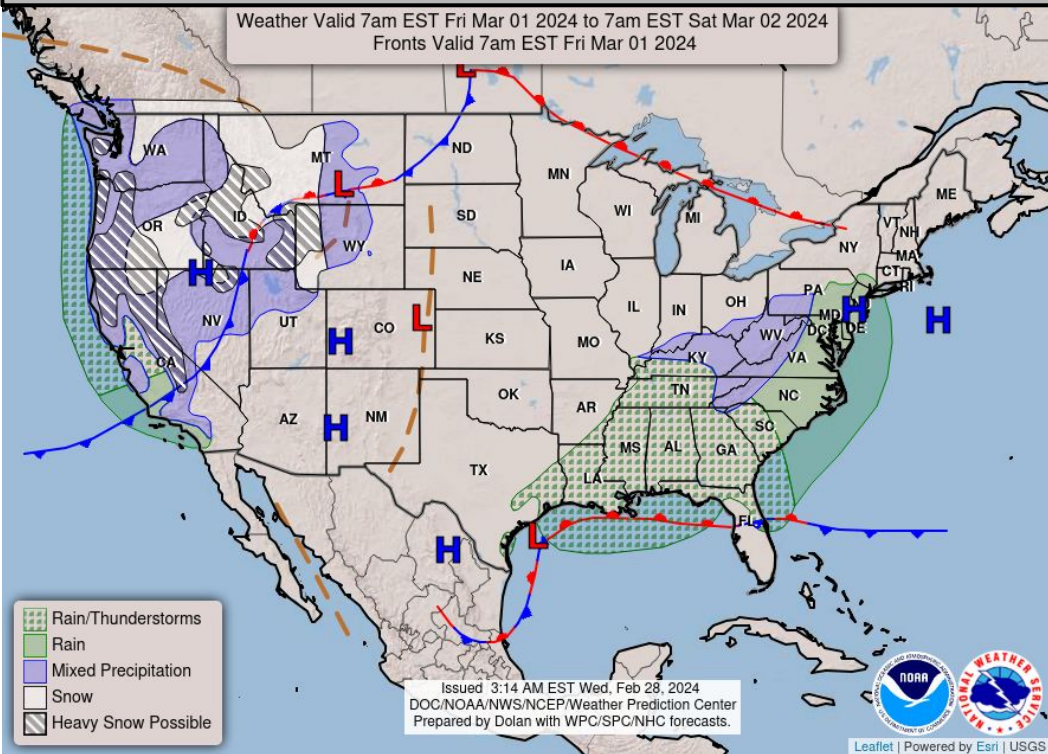




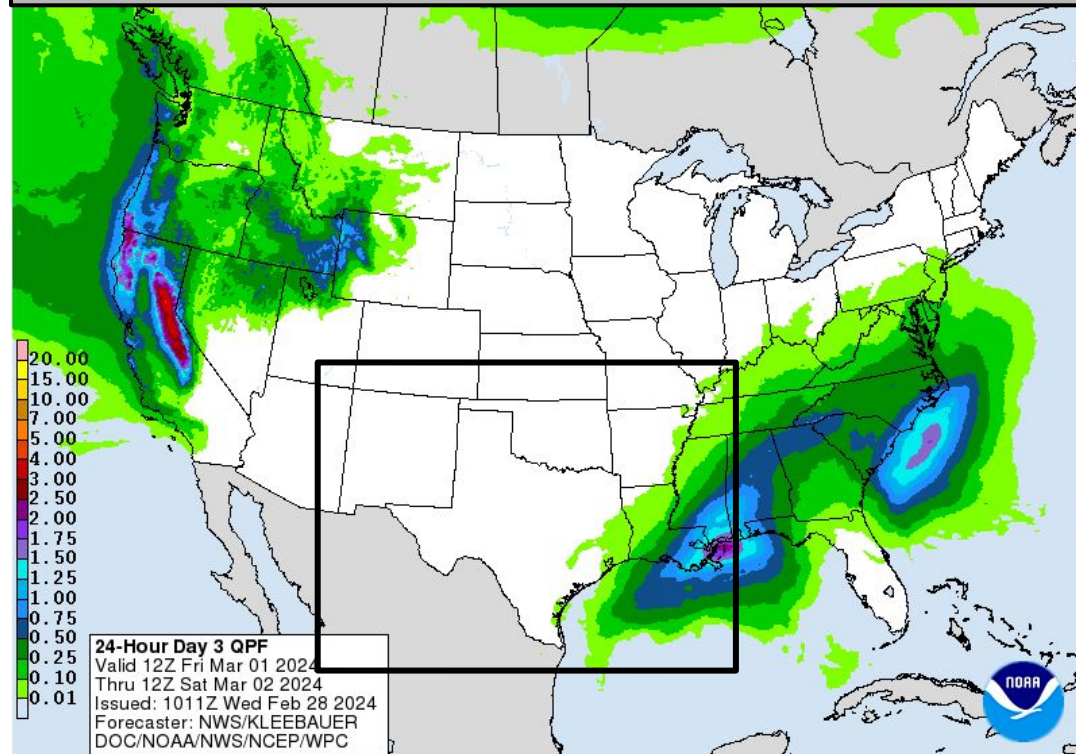


# Friday's Weather

## Forecast Chart

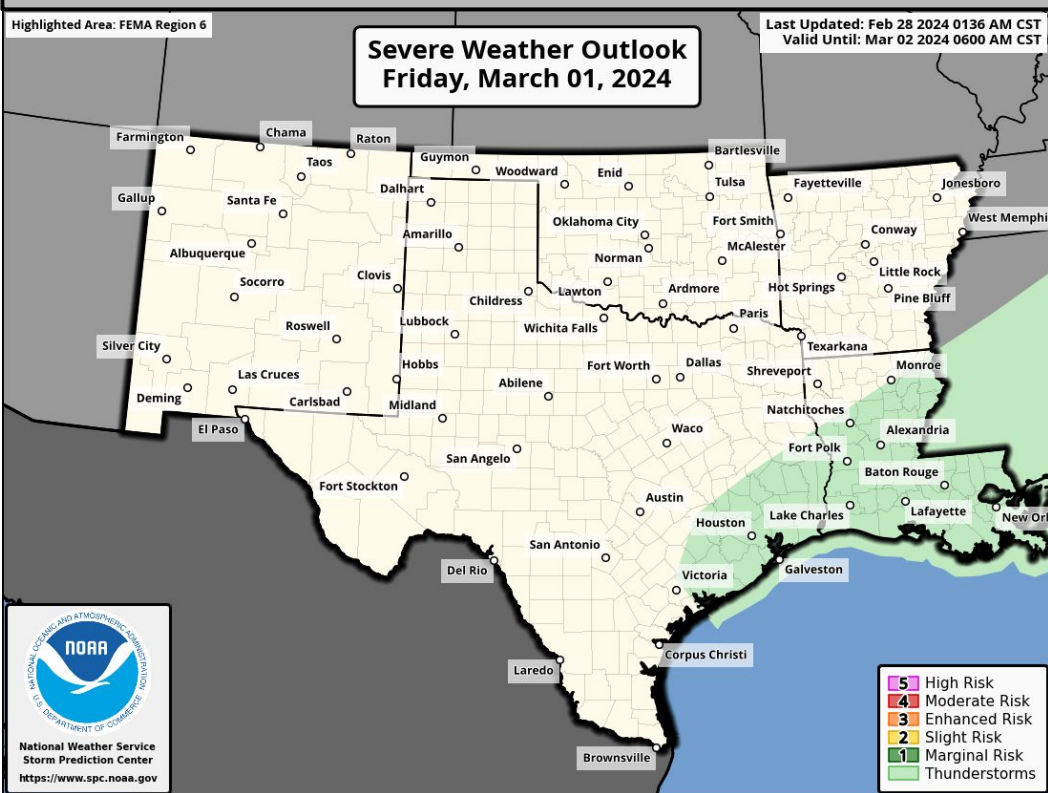


## Forecast Rainfall

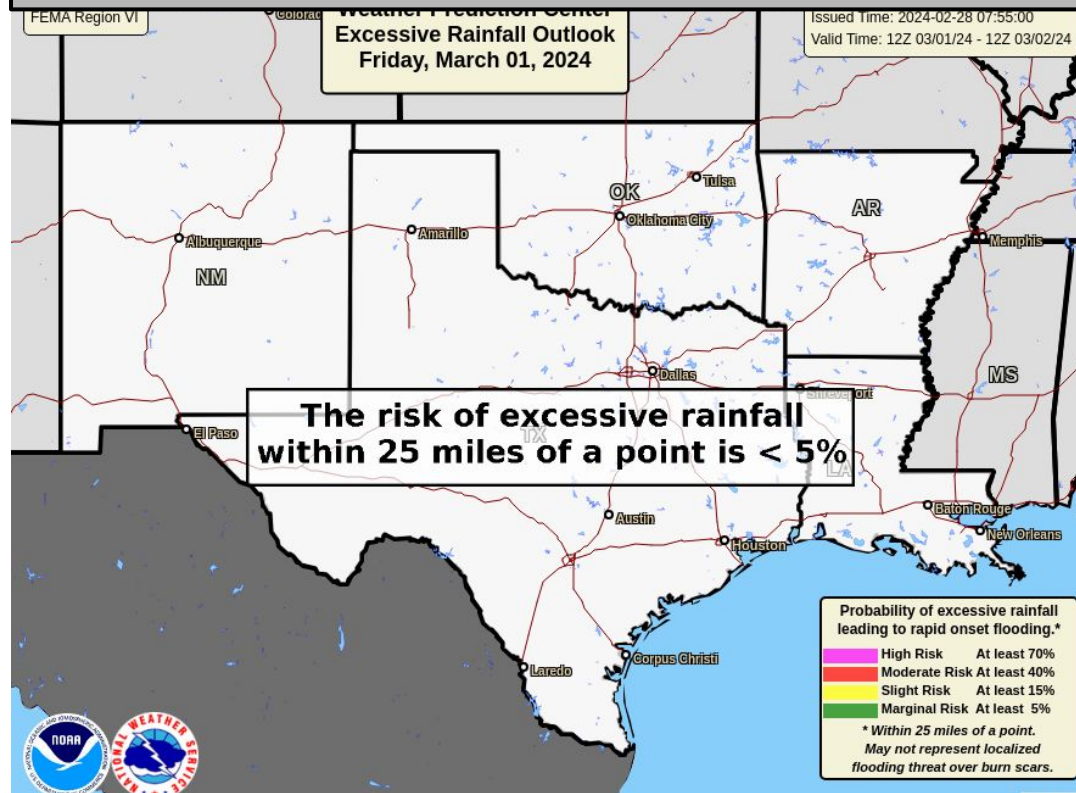


No significant weather expected.

## Severe Weather Outlook



## Excessive Rainfall Outlook

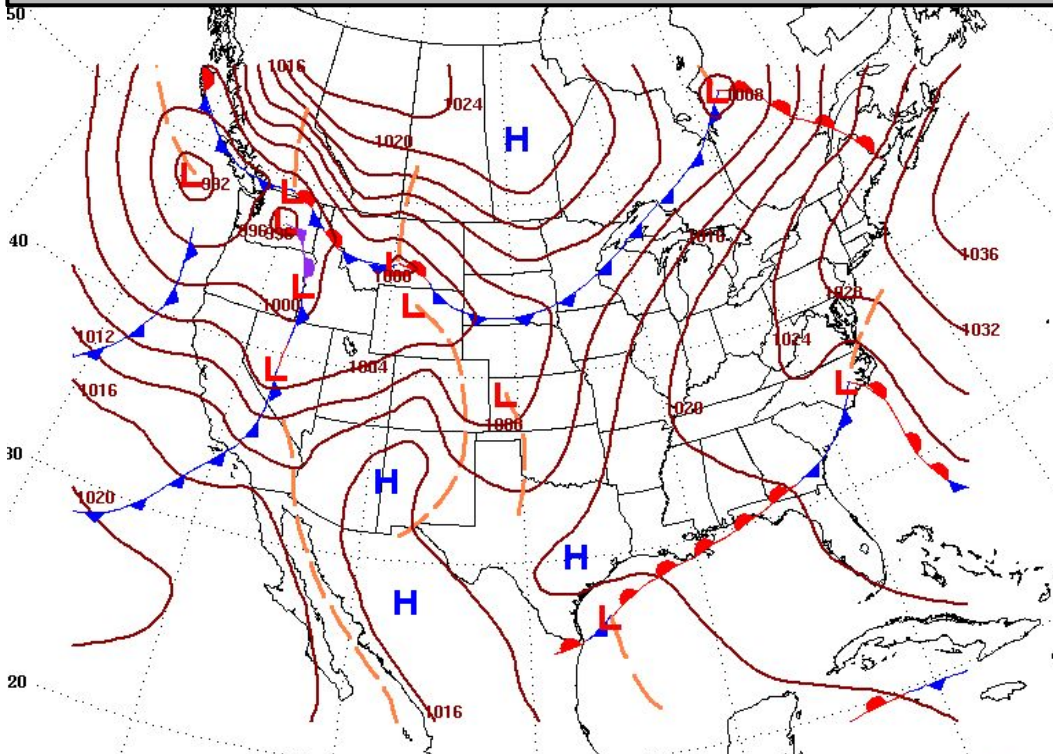




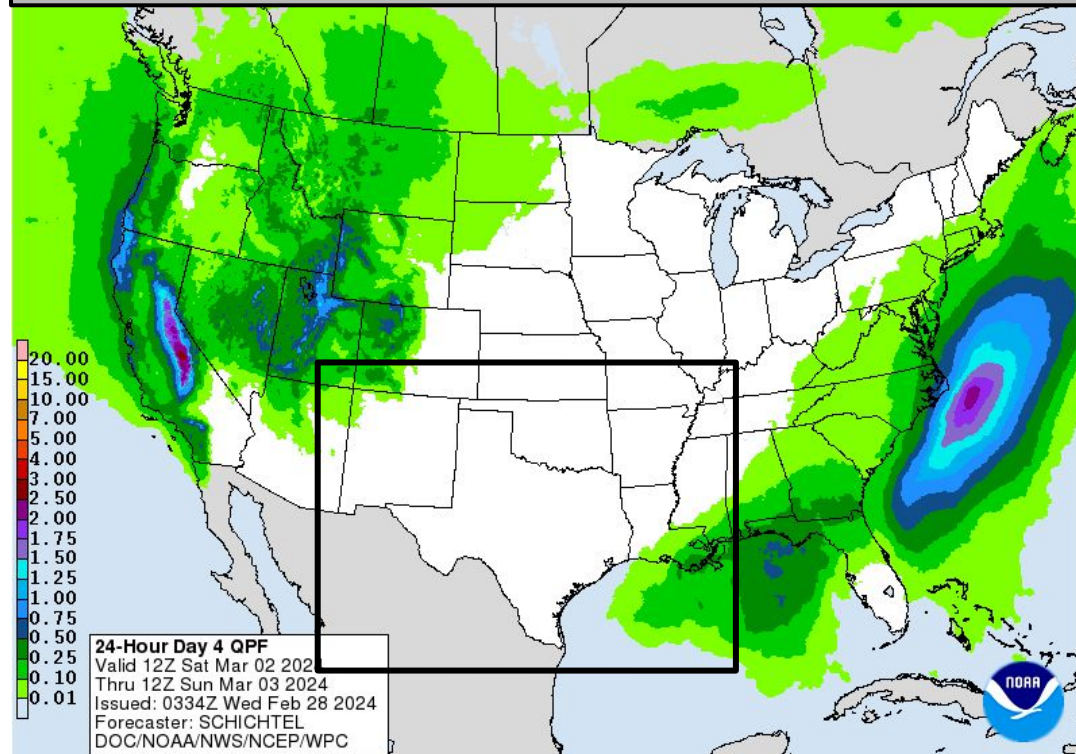


# Saturday's Weather

### Forecast Chart

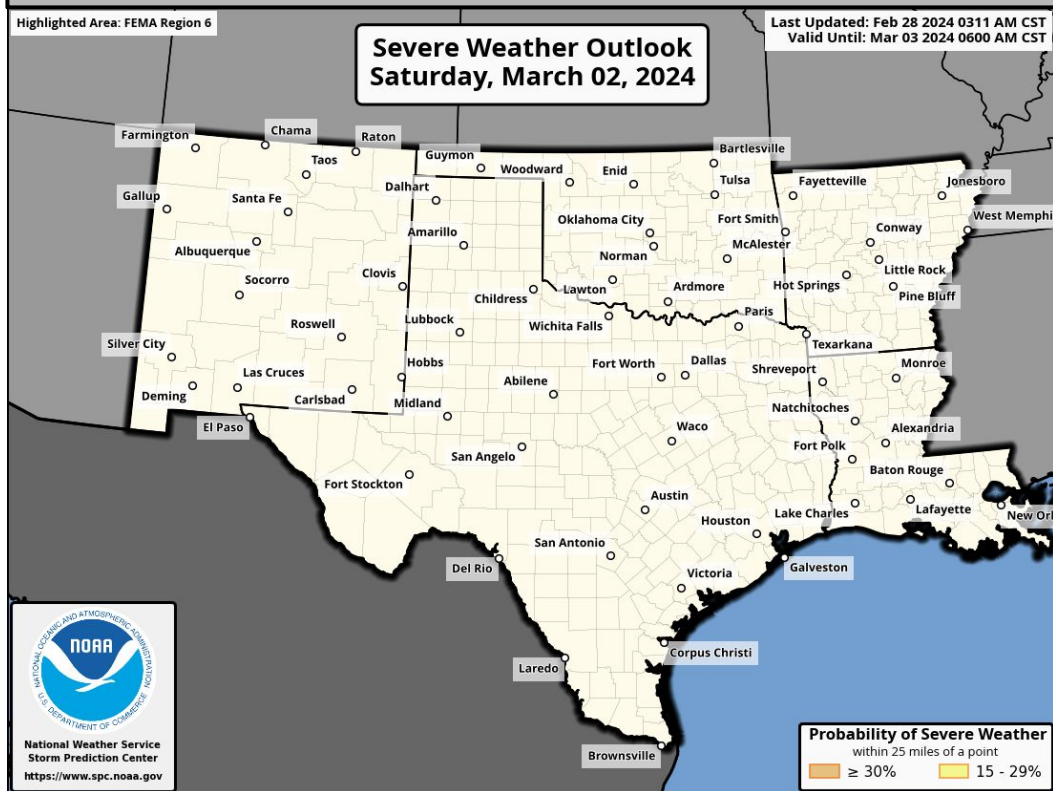


### Forecast Rainfall

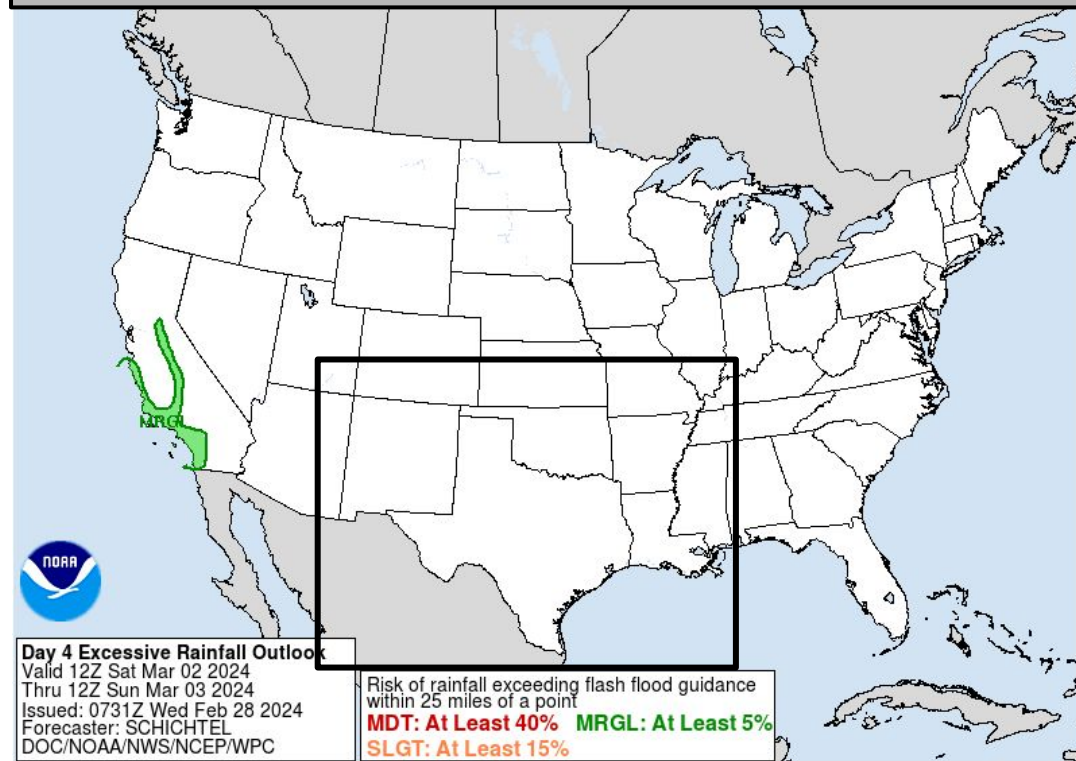


**Elevated to critical fire weather conditions over E NM, OK/TX Panhandles, W OK.**

### Severe Weather Outlook



### Excessive Rainfall Outlook

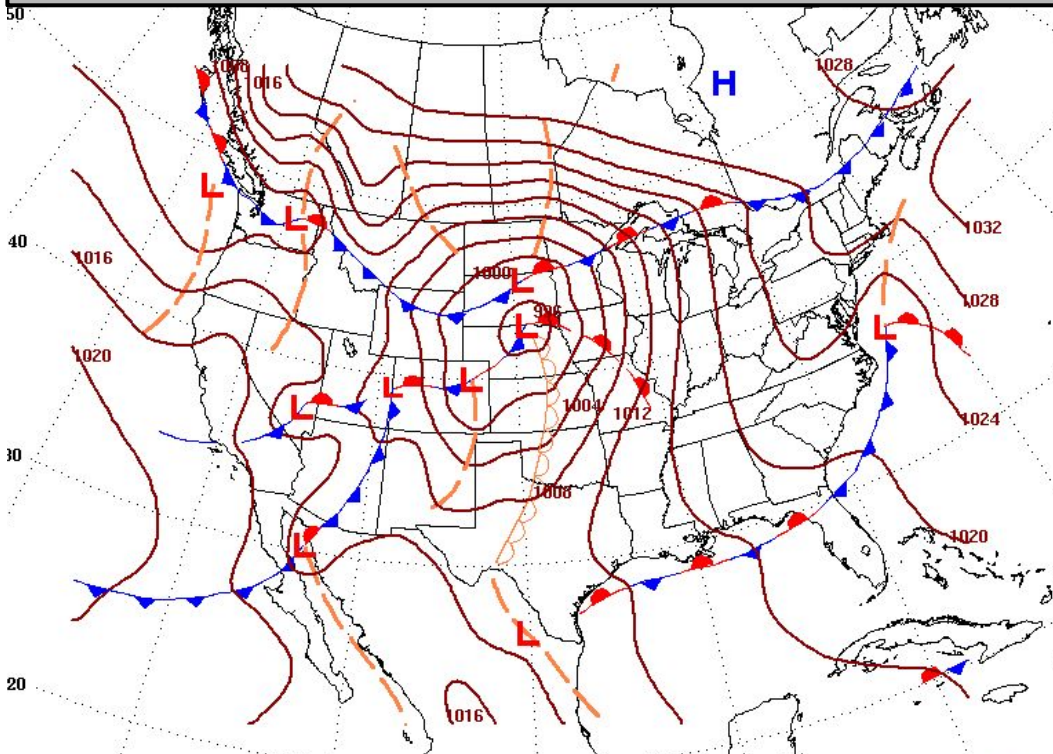




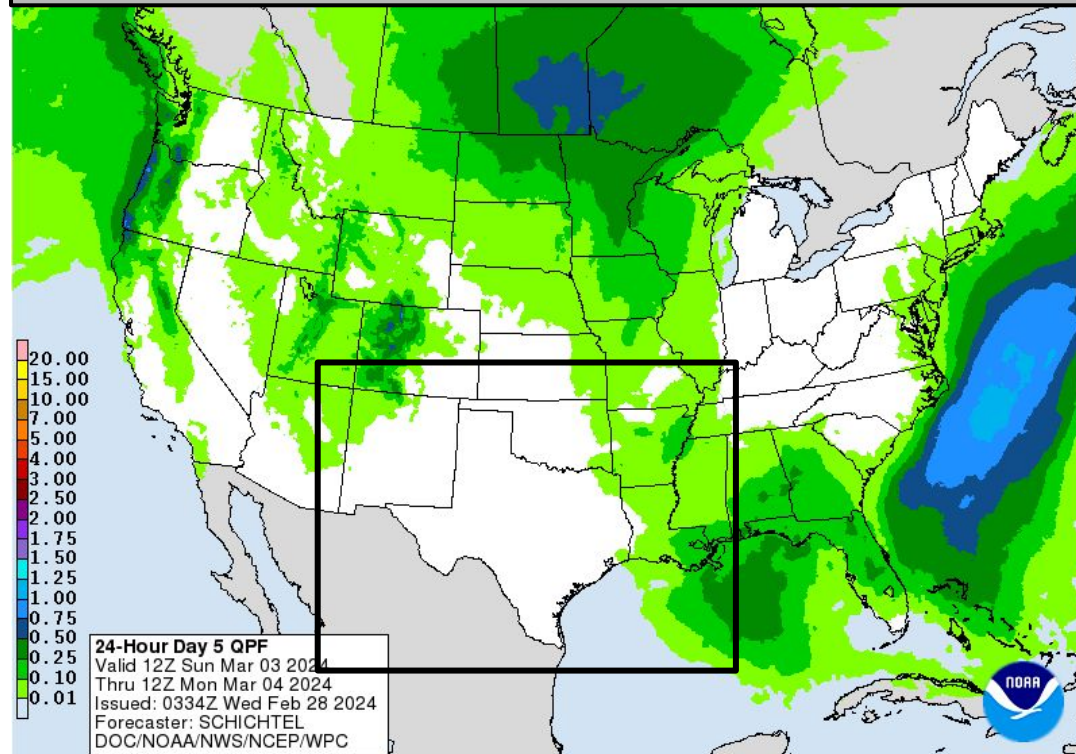


# Sunday's Weather

### Forecast Chart

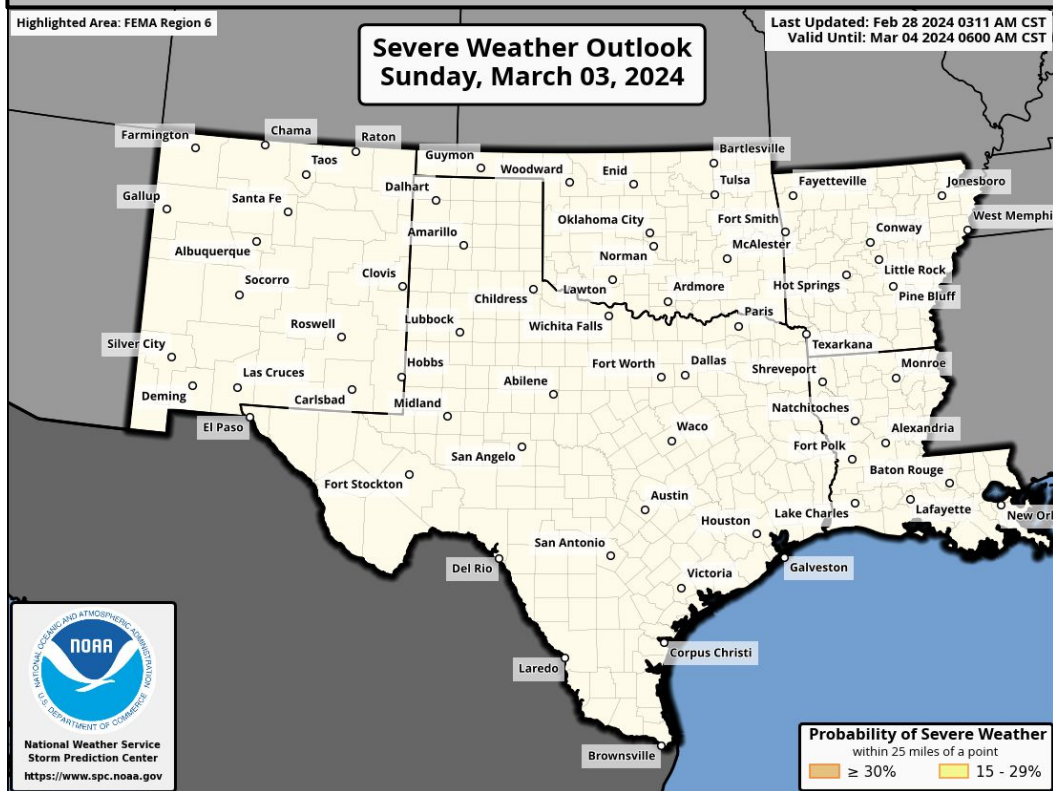


### Forecast Rainfall

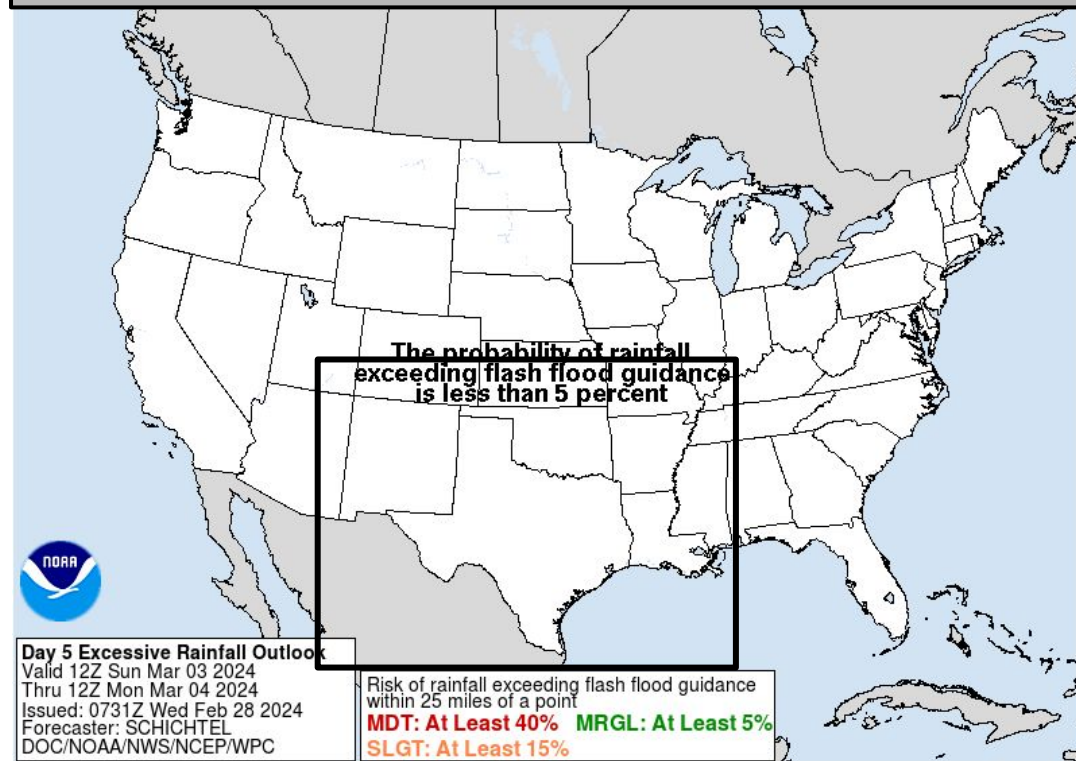


**Elevated to critical fire weather conditions over E NM, OK/TX Panhandles, W OK.**

### Severe Weather Outlook



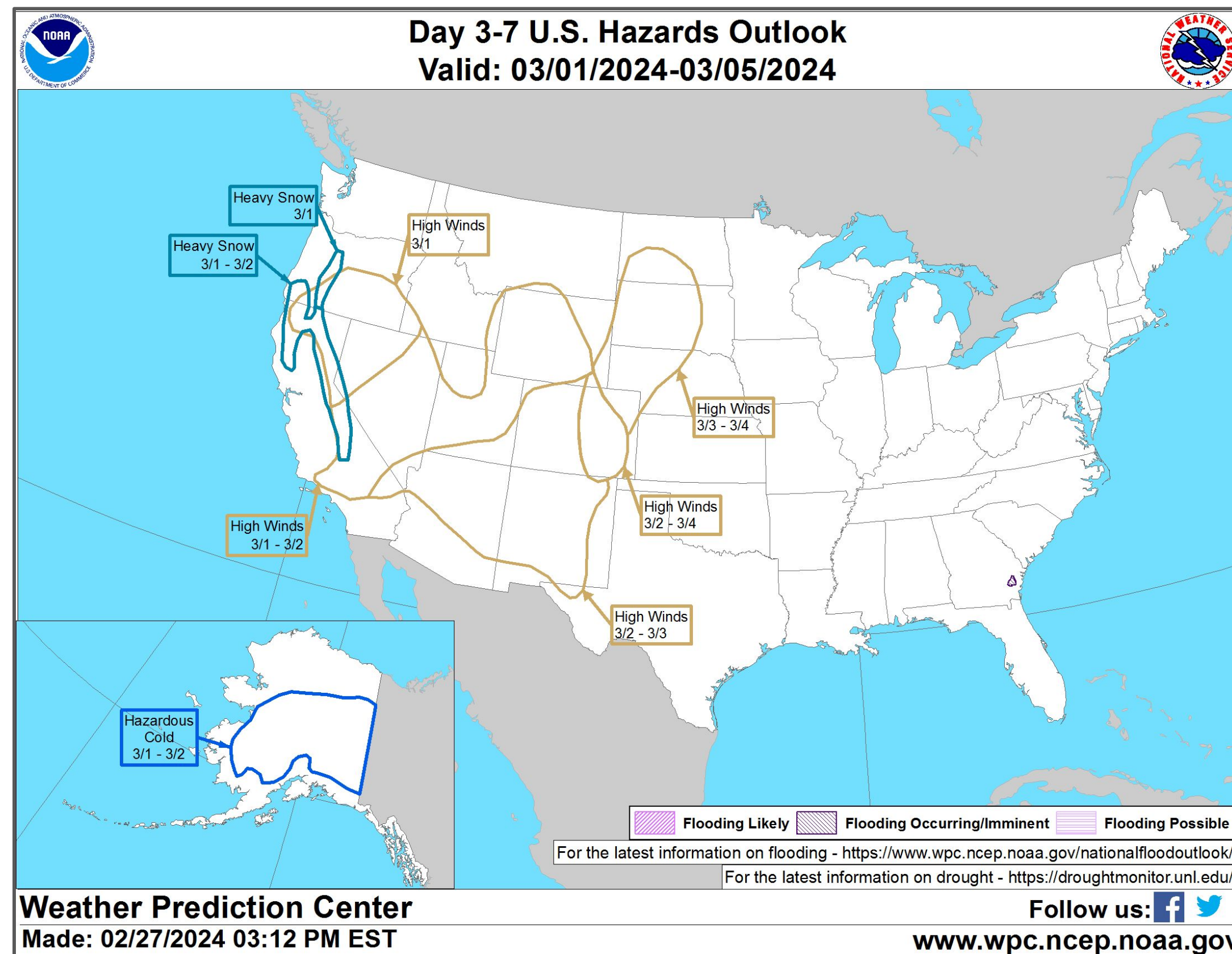
### Excessive Rainfall Outlook







# “Day 3-7” Hazards Outlook



**NOTE:** These outlooks are issued in the afternoon and only issued on weekdays. Because of that and the fact that these slides are issued in the mornings:

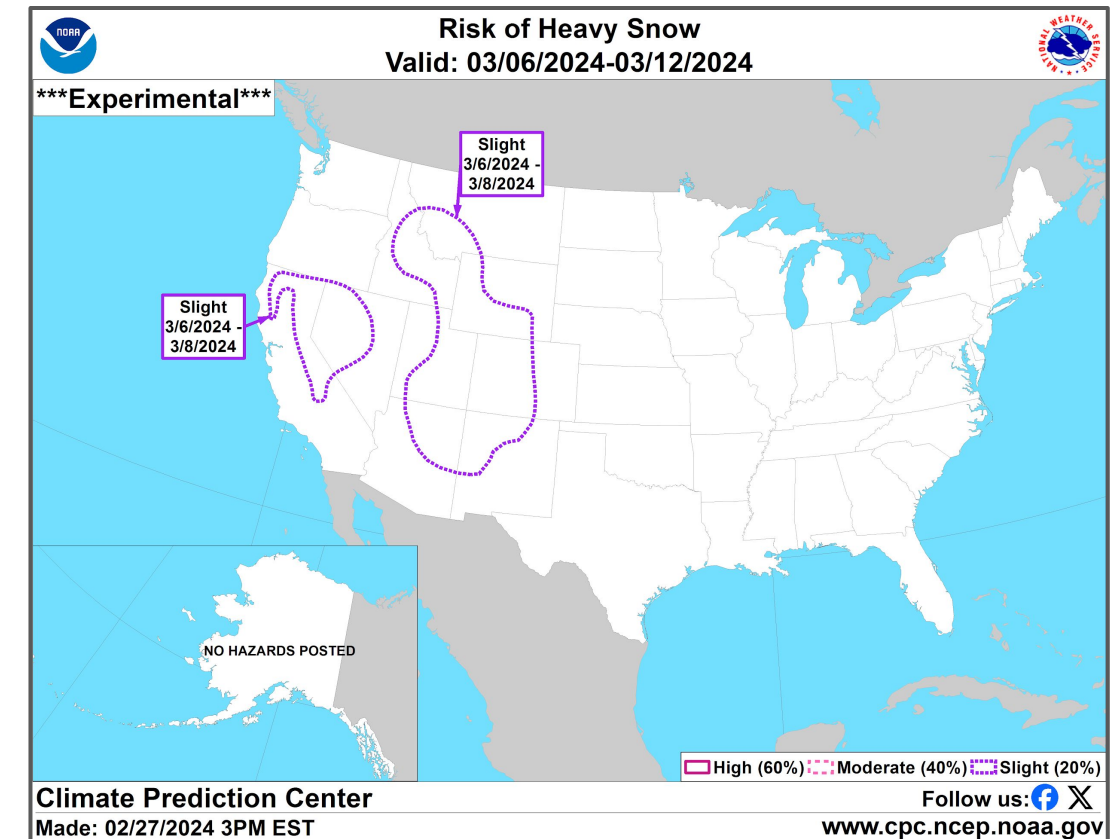
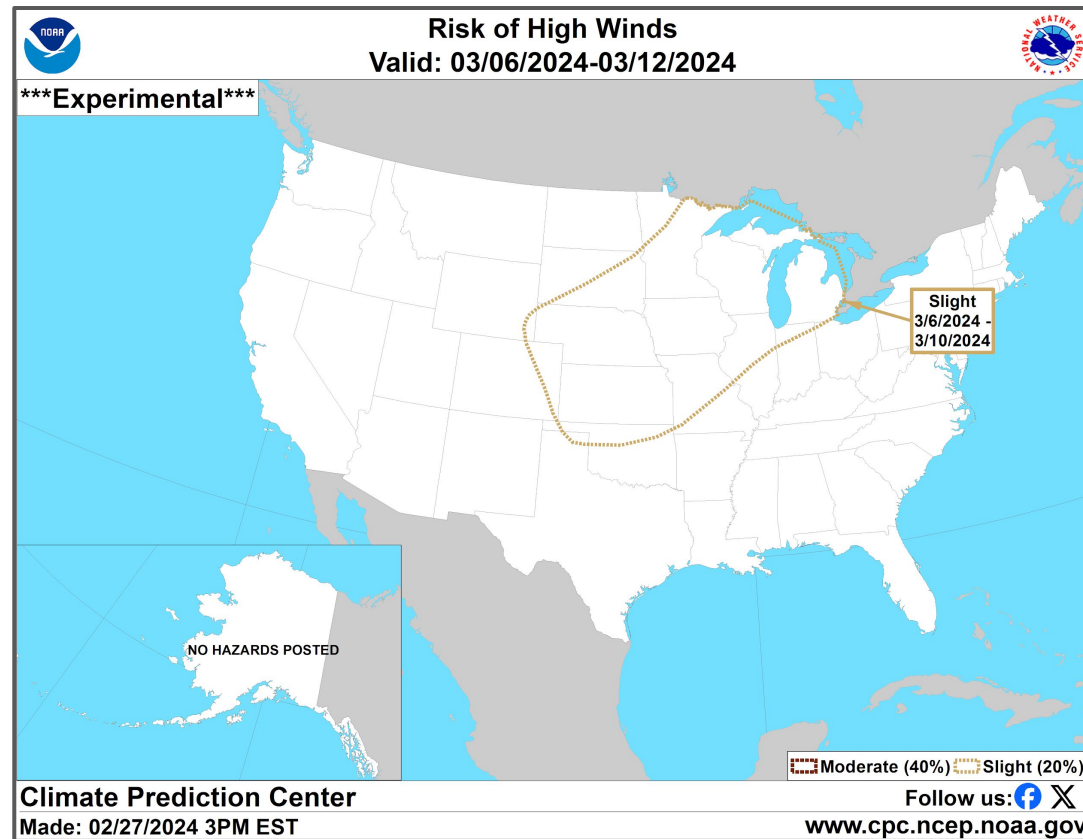
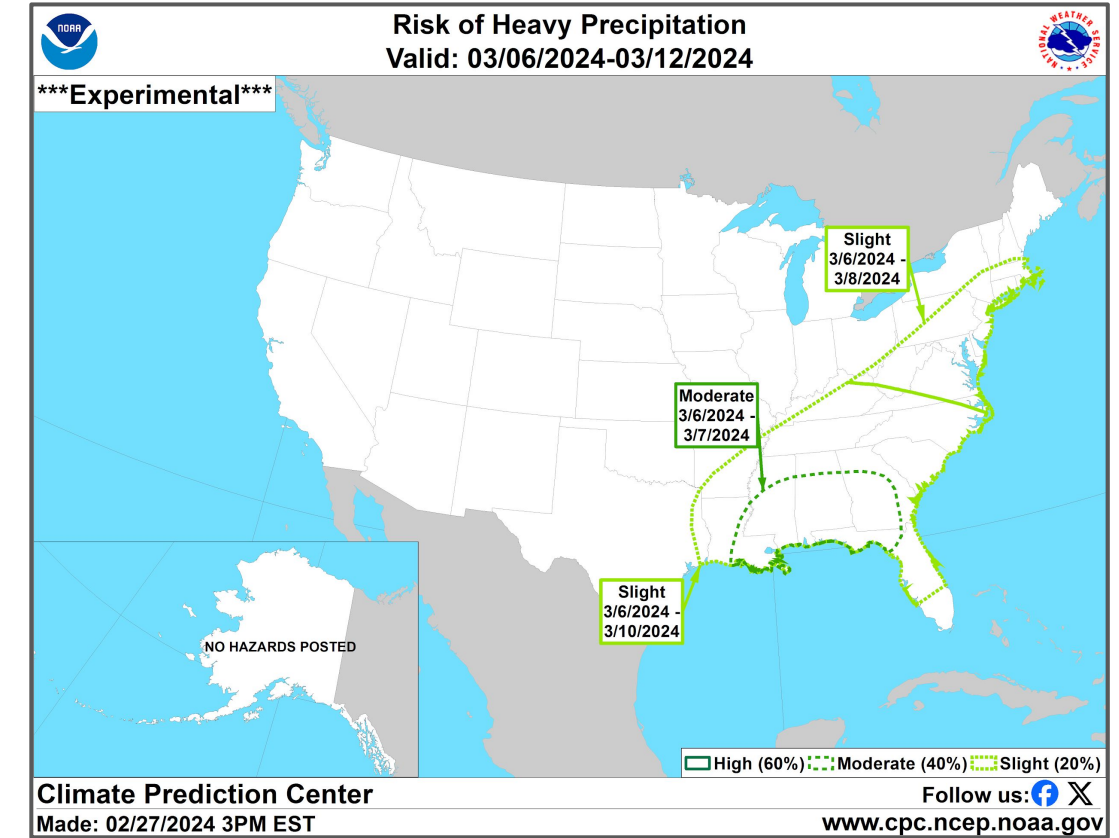
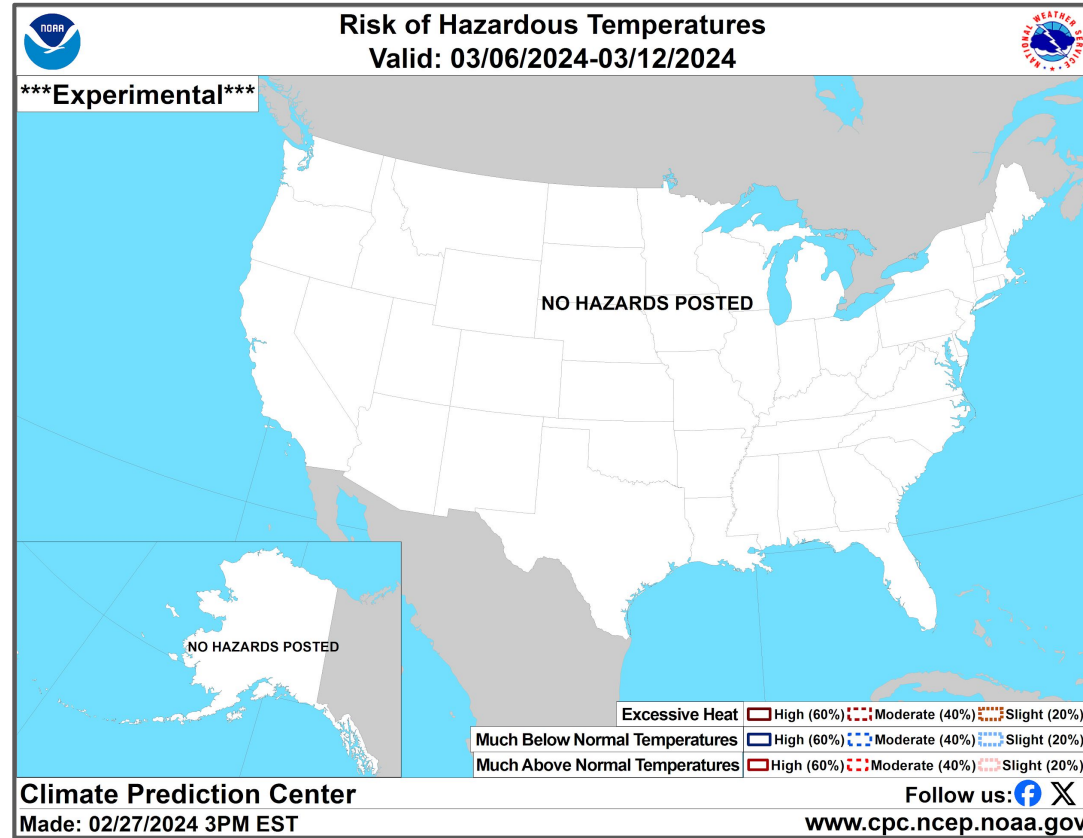
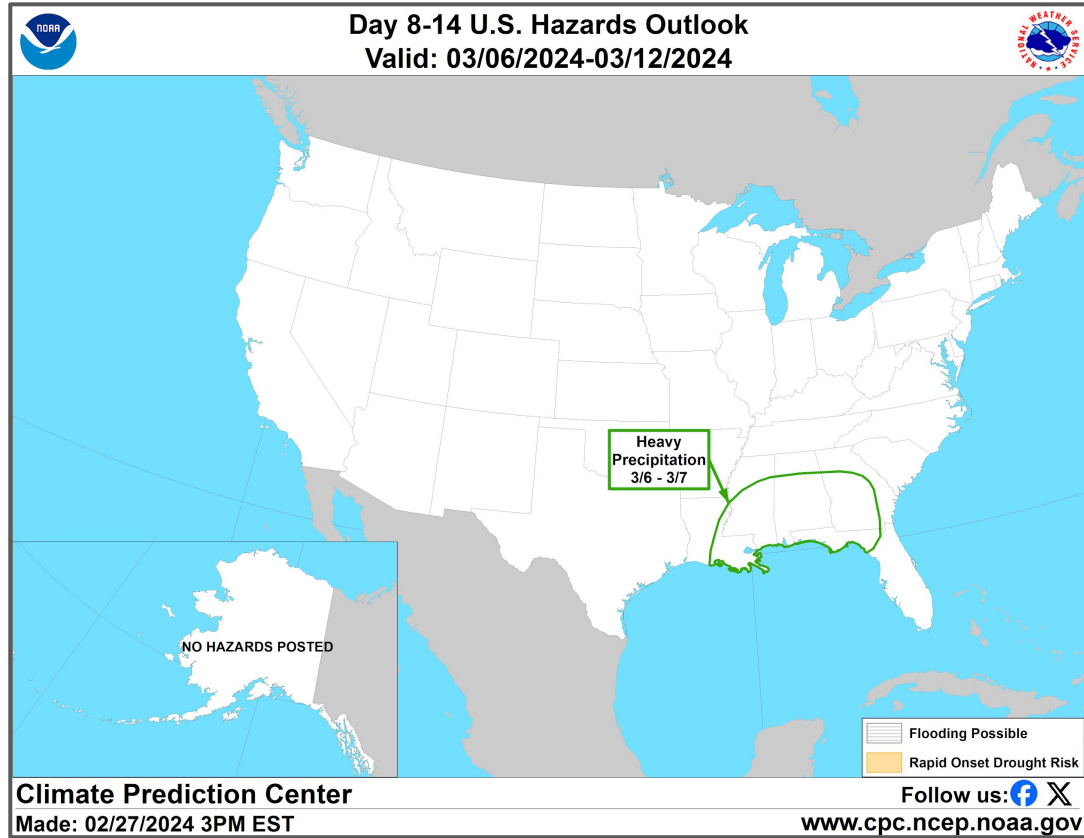
1. The “day 3-7” will really be days 2-6
2. This slide will be hidden on Mondays and Sundays so the data/information is not too old

For additional information on this outlook go to <https://origin.wpc.ncep.noaa.gov/threats/threats.php>





# “Day 8-14” Hazards Outlook



**NOTE:** These outlooks are issued in the afternoon and only issued on weekdays. Because of that and the fact that these slides are issued in the mornings:

1. The “day 8-14” will really be days 7-13
2. This slide will be hidden on Mondays and Sundays so the data/information is not too old

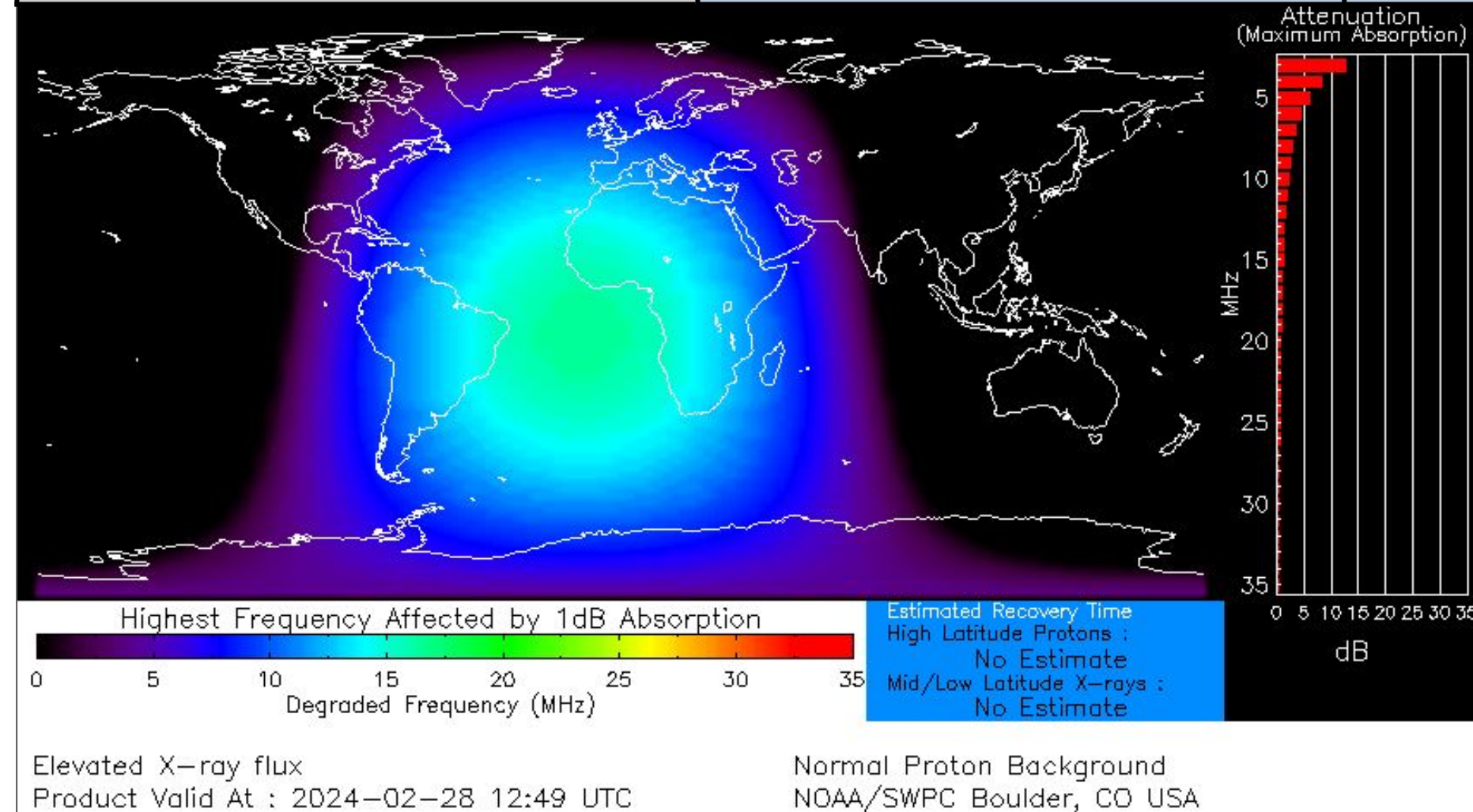
For additional information on this outlook go to <https://www.cpc.ncep.noaa.gov/products/predictions/threats/threat.php>






# Space Weather 3-Day Forecast

	Wednesday, Feb 28	Thursday, Feb 29	Friday, Mar 1
<b>Geomagnetic Storms</b>	<b>Quiet (Max Kp = 2)</b>	<b>Quiet (Max Kp = 2)</b>	<b>Quiet (Max Kp = 2)</b>
<b>Solar Radiation Storm (S1-S5)</b>	<b>10%</b>	<b>10%</b>	<b>10%</b>
<b>Radio Blackout (R1-R2)</b>	<b>50%</b>	<b>50%</b>	<b>50%</b>
<b>Radio Blackout (R3-R5)</b>	<b>10%</b>	<b>10%</b>	<b>10%</b>



[Description of the Space Weather Storm Scales](#)

[Latest 3-Day Space Weather Forecast](#)





## Weather "Threat" Matrix

Color	Definition	Criteria	Example(s)
Green	<p style="text-align: center;"><b>Very Common</b></p> <p>Safety: Rarely a Direct Threat to Life and Property Impact Potential: Typically Results in Little to No Inconvenience to Daily Routines</p>	<p>Severe: Marginal Risk from SPC Flooding: Minor flooding expected over localized areas Tropical: None Fire Weather: No Watches/Warnings, fuel moisture above 10% or green up active</p>	<ul style="list-style-type: none"> <li>Thunderstorms expected over MS this afternoon; a few may produce winds to knock down a few trees</li> <li>Something that happens almost every day in a particular season such as sea breeze storms in FL</li> </ul>
Yellow	<p style="text-align: center;"><b>Somewhat Common – Happens Frequently</b></p> <p>Safety: Rarely a Direct Threat to Life and Property Impact Potential: Typically Results in Some Inconvenience to Daily Life</p>	<p>Severe: Slight Risk from SPC Flooding: Nuisance flooded expected for a widespread area, or Minor flooding expected over isolated areas Tropical: A weak tropical wave expected to move towards or near any coastline Fire Weather: Red Flag Watches/Warnings and/or SPC outlines enhanced or critical fire outlook</p>	<ul style="list-style-type: none"> <li>2-3 inches of rainfall expected over central AL today and tonight; some minor (brief) street flooding possible</li> <li>Scattered severe storms possible, one or two tornadoes expected, along with reports of strong winds/wind damage and ~1" hail</li> </ul>
Orange	<p style="text-align: center;"><b>Uncommon – A Few Times a Year</b></p> <p>Safety: Often Threatening to Life and Property, Some Damage Unavoidable Impact Potential: Typically Results in Minor Disruption to Daily Life</p>	<p>Severe: Enhanced Risk from SPC Flooding: Minor flooding expected over a widespread area (including urban locations), or Moderate flooding expected over isolated areas Tropical: A Tropical Storm expected to move towards or near any coastline Fire: Critical fire outlook for more than 2 consecutive days, Warnings for 2 or more consecutive days, D3-D4 drought conditions</p>	<ul style="list-style-type: none"> <li>A snow/sleet mix is expected to move through or near the Atlanta area tomorrow morning; travel impacts likely</li> <li>Numerous severe storms possible, a few tornadoes possible along with several reports of wind damage along with damaging hail</li> <li>Some large fires reported, burn bans advertised, critical conditions expected</li> </ul>
Red	<p style="text-align: center;"><b>Rare – Once every 1-5 Years</b></p> <p>Safety: Extensive Property Damage Likely, Life Saving Actions Also will be Needed Impact Potential: Will likely result in Large Disruption to Daily Life</p>	<p>Severe: Moderate Risk from SPC Flooding: Moderate flooding expected over a widespread area (including urban locations) Tropical: A Hurricane expected to move towards or near any coastline Fire: Large areas of critical conditions for 2 or more days, Warnings for 3 or more days, Severe to extreme drought</p>	<ul style="list-style-type: none"> <li>A Category 1 hurricane will be moving towards the NE Gulf in the next few days</li> <li>Widespread severe storms likely, strong tornadoes, widespread wind damage, and destructive hail</li> <li>Large fires ongoing throughout the area with critical fire weather conditions expected to continue</li> </ul>
Purple	<p style="text-align: center;"><b>Very Rare – Once Every 5-10 Years</b></p> <p>Safety: Property Damage Unavoidable, Immediate Action to Save Life will be Needed Impact Potential: Typically results in Long-Lived Widespread Major Disruption to Daily Life</p>	<p>Severe: High Risk from SPC Flooding: Major flooding expected over a widespread area (including urban locations) Tropical: A Major Hurricane (Cat3 or greater) expected to move towards or near any coastline Fire: Large area of critical conditions for 2 or more days, Warnings for 3 or more days, long term (months) of severe to extreme drought</p>	<ul style="list-style-type: none"> <li>A Category 4 hurricane is headed towards the Carolinas; major storm surge, flooding and damaging winds anticipated to begin tomorrow</li> <li>Widespread severe storms expected, tornado outbreak probable with long-lived, very widespread and particularly intense storms</li> </ul>

**Criteria for the color codes in this briefing is to the left, please provide any feedback to [sr-srh.roc@noaa.gov](mailto:sr-srh.roc@noaa.gov)**





# National Weather Service

Southern Region Headquarters

Regional Operations Center

Fort Worth, TX



**Phone:** (682) 703-3747



**Facebook:** NWSSouthern



**E-mail:** [sr-srh.roc@noaa.gov](mailto:sr-srh.roc@noaa.gov)



**Twitter:** NWSSouthern



**Web:** [www.weather.gov/srh](http://www.weather.gov/srh)

