

# Texas Division of Emergency Management Texas State Operations Center



## Situation Awareness Brief



Sunday, March 10<sup>th</sup>, 2024  
As of 0900 CDT

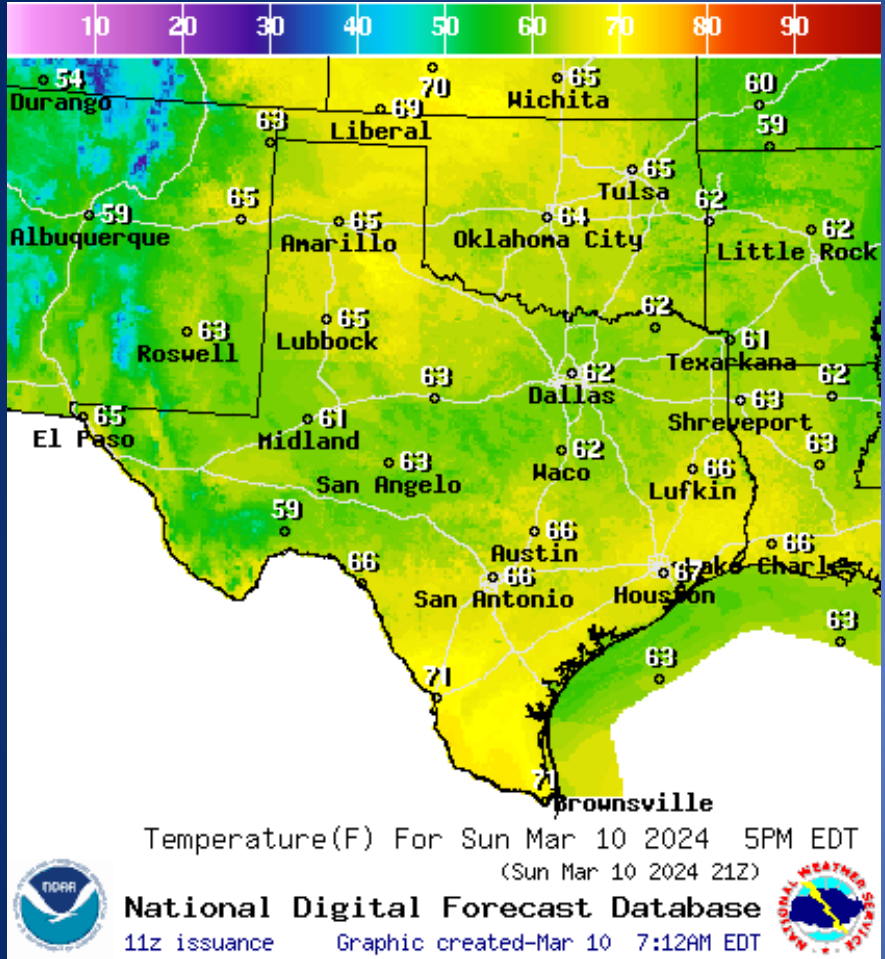
# Incidents Reported to the State Operations Center (last 24 hours)

<b>DATE</b>	<b>SUBJECT</b>	<b>LOCATION</b>
03/09/24	Initial Report of a Road Closure (IH-20)	Kaufman County
03/09/24	Final Report of a Water Main Break	Brooks County
03/09/24	Update Report of a Road Closure (IH-20)	Kaufman County
03/10/24	Final Report of the Road Closure (IH-20)	Kaufman County

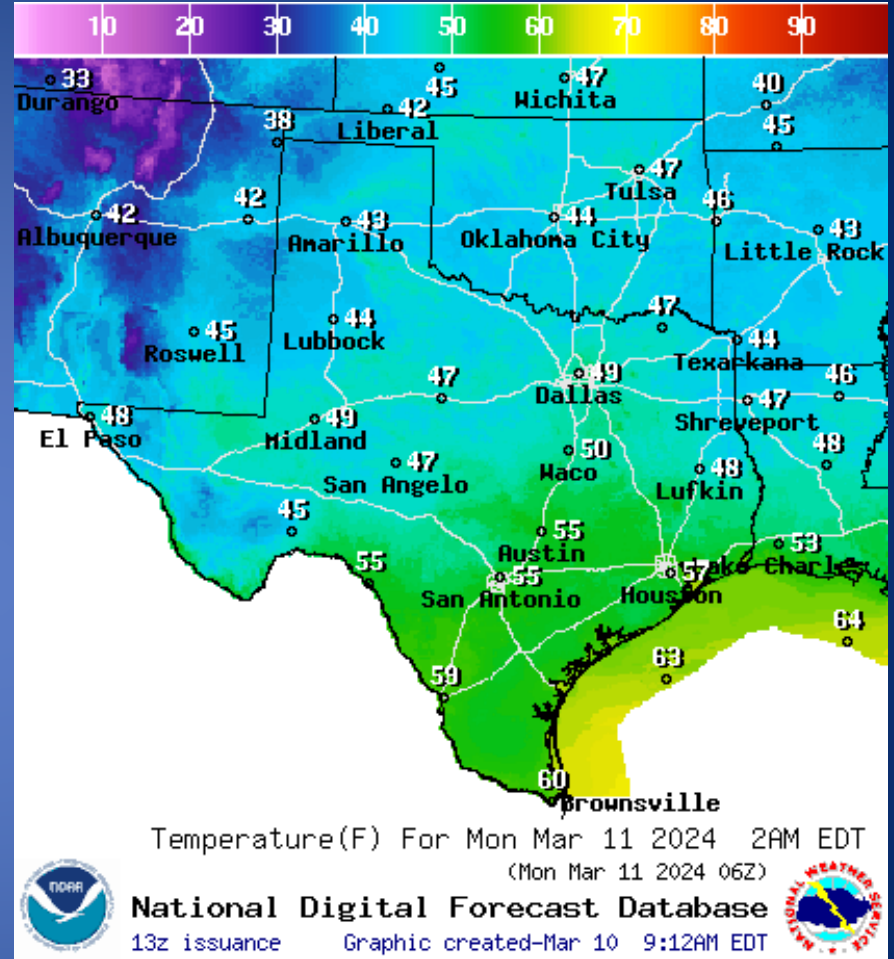
## Informational Products Distributed by the State Operations Center

<b>DATE</b>	<b>SUBJECT</b>
03/10/24	Daily NWS Threat Brief for Sunday, March 10, 2024 for FEMA Region 6

# Weather Forecast

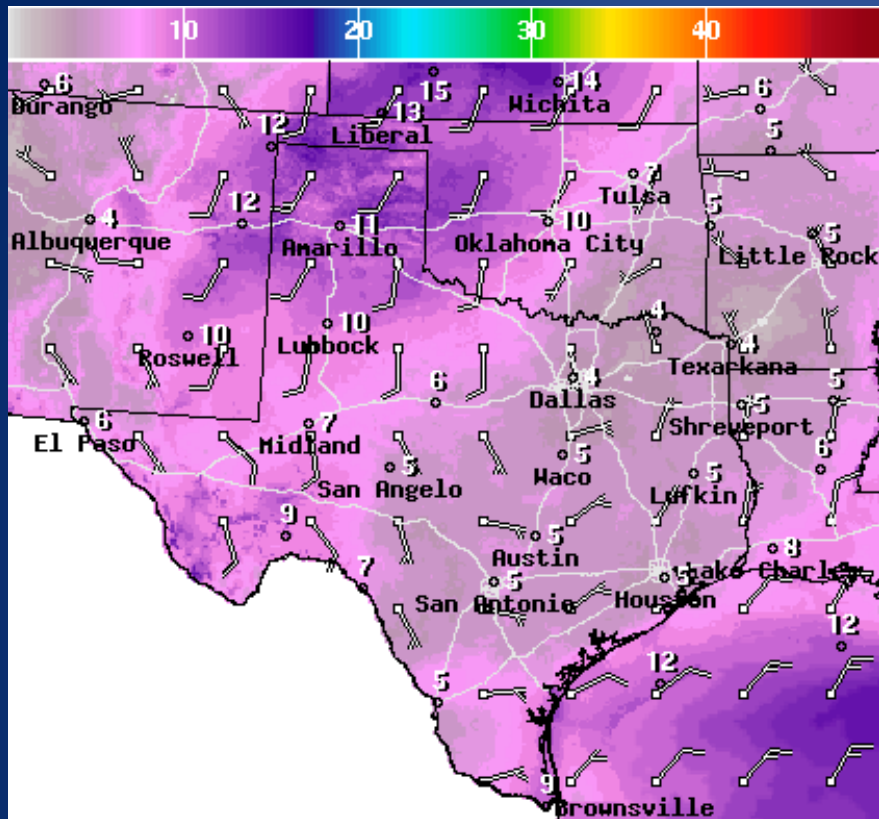


## Highs



## Lows

# Weather Forecast



WindSpd(Kts) & WindDir For Sun Mar 10 2024 5PM EDT  
(Sun Mar 10 2024 21Z)

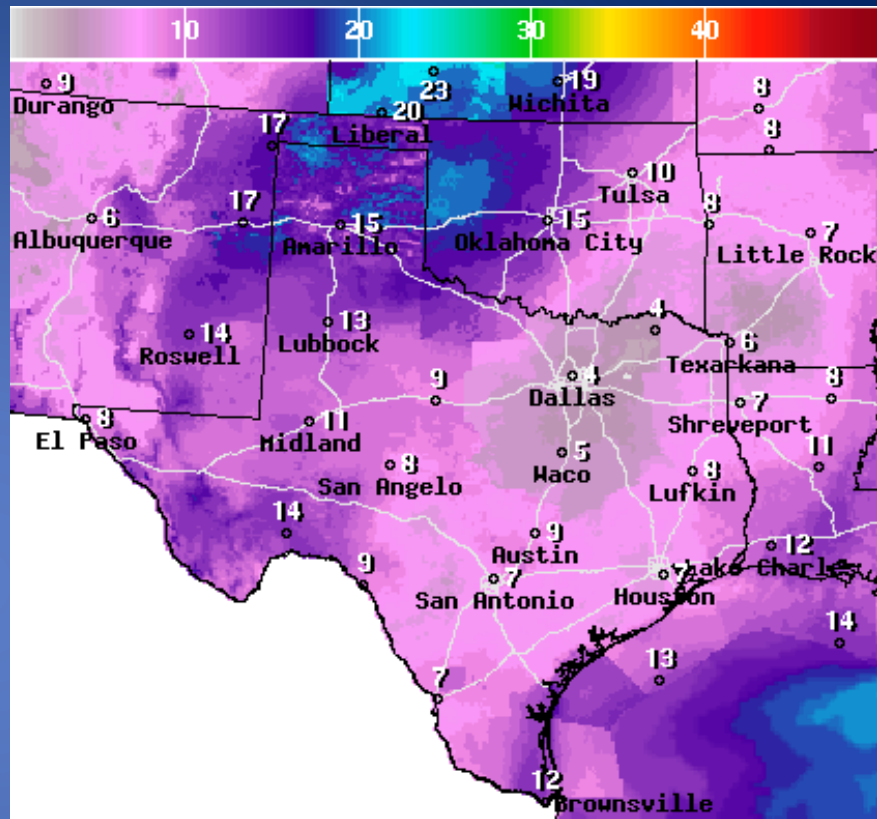


National Digital Forecast Database

11z issuance Graphic created-Mar 10 7:17AM EDT



## Wind Speeds



Wind Gust(Kts) Sun Mar 10 2024 5PM EDT  
(Sun Mar 10 2024 21Z)



National Digital Forecast Database

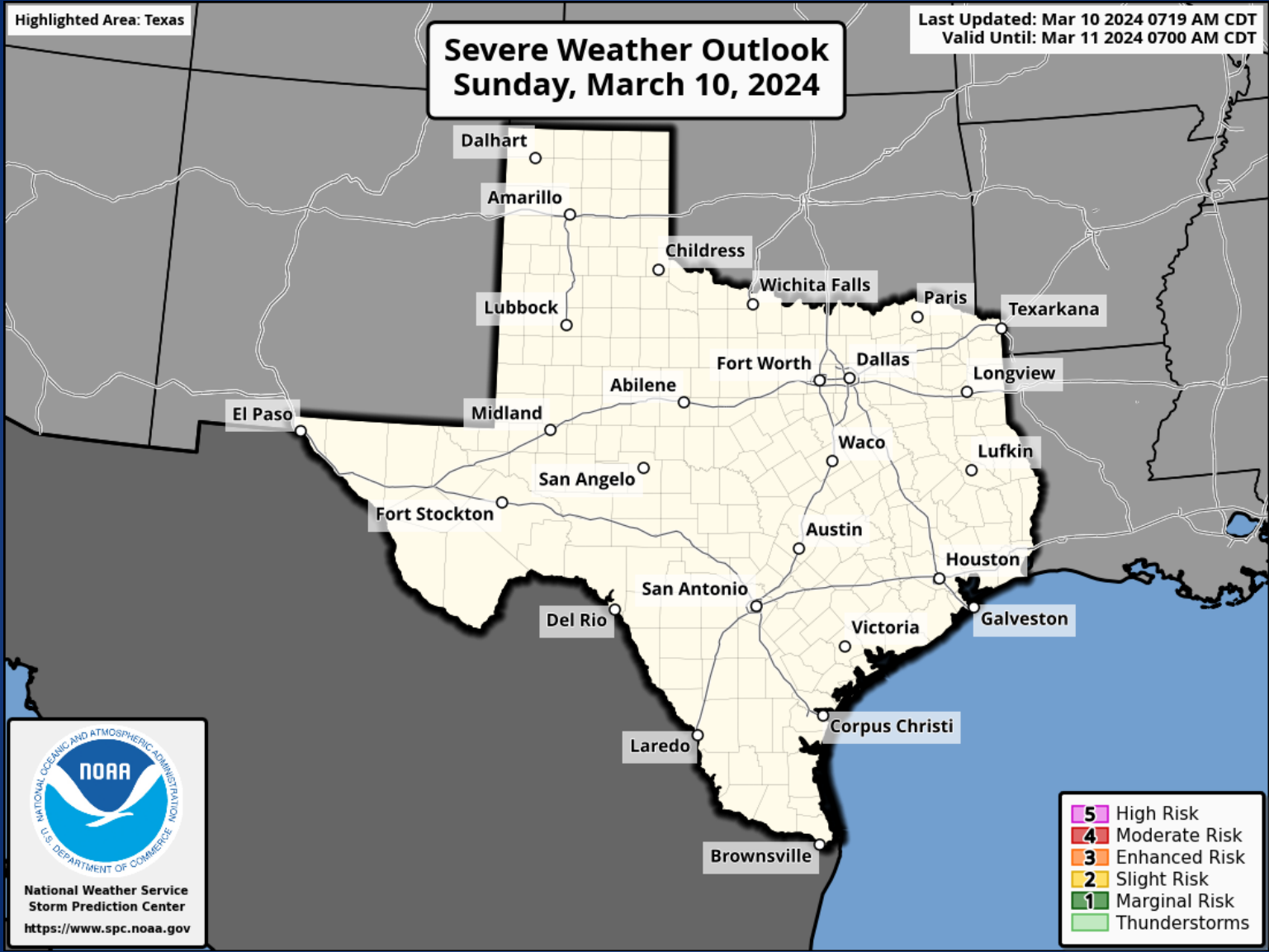
11z issuance Graphic created-Mar 10 7:19AM EDT



## Gusts



# Hazardous Weather



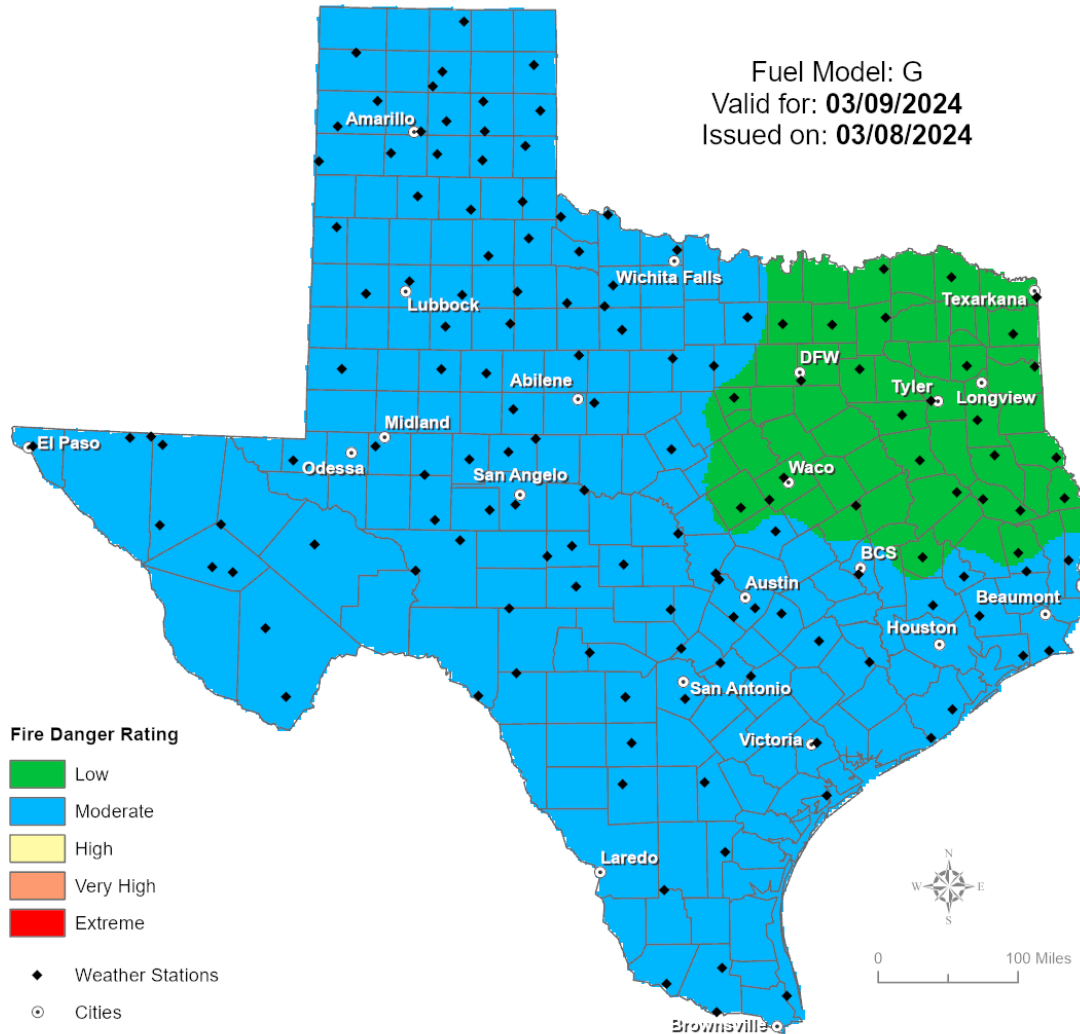
# Weather Warnings/Advisories Issued

<b>DATE</b>	<b>WARNING TYPE</b>	<b>LOCATION</b>
03/09/24	Flood Warning	Nacogdoches, Rusk, San Augustine and Shelby Counties

# Fire Danger Forecast

## Forecast Fire Danger

Fuel Model: G  
Valid for: **03/09/2024**  
Issued on: **03/08/2024**



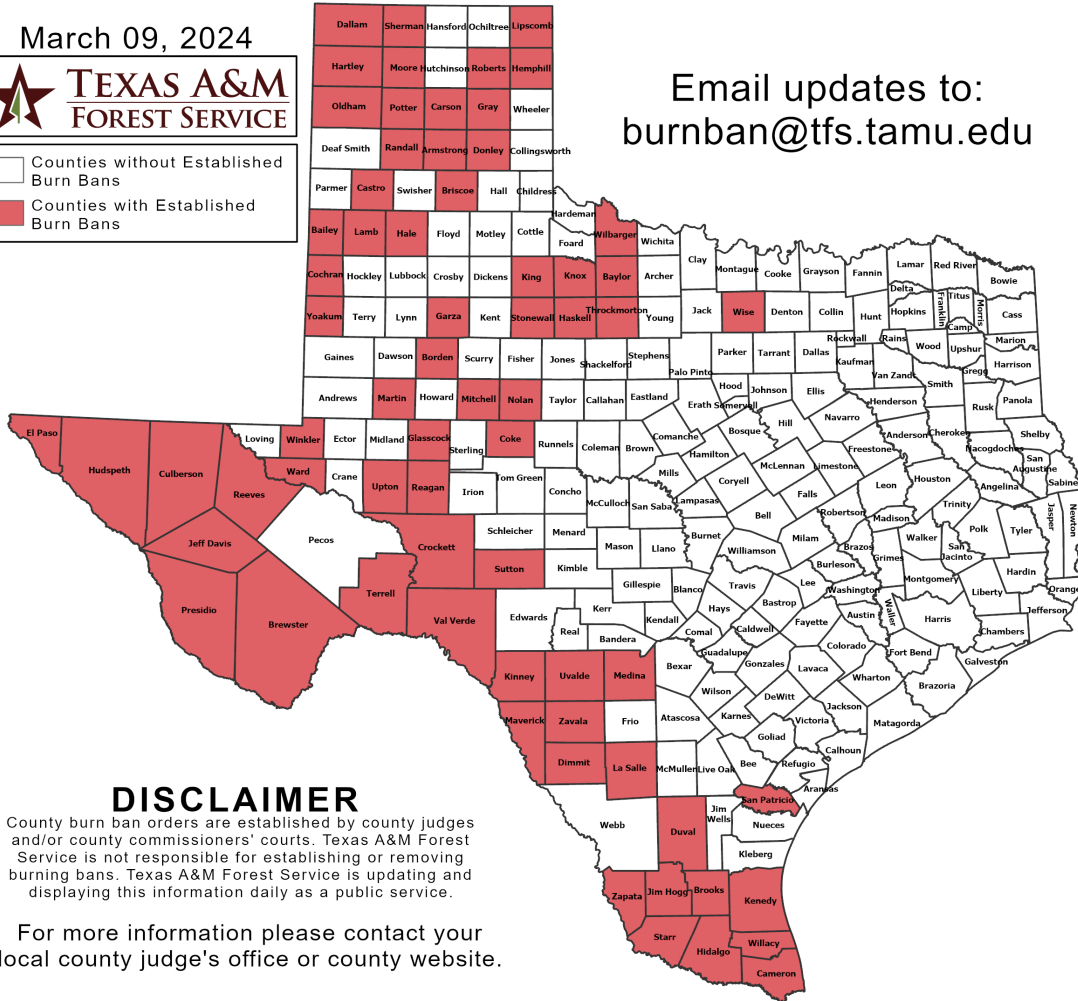
# Burn Ban

## OUTDOOR BURN BANS

March 09, 2024



Counties without Established Burn Bans  
 Counties with Established Burn Bans



Email updates to:  
[burnban@tfs.tamu.edu](mailto:burnban@tfs.tamu.edu)

### Counties with Burn Bans: 68

- |           |            |              |
|-----------|------------|--------------|
| Armstrong | Hartley    | Randall      |
| Bailey    | Haskell    | Reagan       |
| Baylor    | Hemphill   | Reeves       |
| Borden    | Hidalgo    | Roberts      |
| Brewster  | Hudspeth   | San Patricio |
| Briscoe   | Jeff Davis | Sherman      |
| Brooks    | Jim Hogg   | Starr        |
| Cameron   | Kenedy     | Stonewall    |
| Carson    | King       | Sutton       |
| Castro    | Kinney     | Terrell      |
| Cochran   | Knox       | Throckmorton |
| Coke      | Lamb       | Upton        |
| Crockett  | La Salle   | Uvalde       |
| Culberson | Lipscomb   | Val Verde    |
| Dallam    | Maverick   | Ward         |
| Dimmit    | Medina     | Wilbarger    |
| Donley    | Mitchell   | Willacy      |
| Duval     | Moore      | Winkler      |
| El Paso   | Nolan      | Wise         |
| Garza     | Oldham     | Yoakum       |
| Glasscock | Potter     | Zapata       |
| Gray      | Presidio   | Zavala       |
| Hale      |            |              |

### DISCLAIMER

County burn ban orders are established by county judges and/or county commissioners' courts. Texas A&M Forest Service is not responsible for establishing or removing burning bans. Texas A&M Forest Service is updating and displaying this information daily as a public service.

For more information please contact your local county judge's office or county website.

RED FLAG WARNINGS: [www.weather.gov](http://www.weather.gov)  
 Additional map formats available at <https://tfsweb.tamu.edu/Burnbans/>

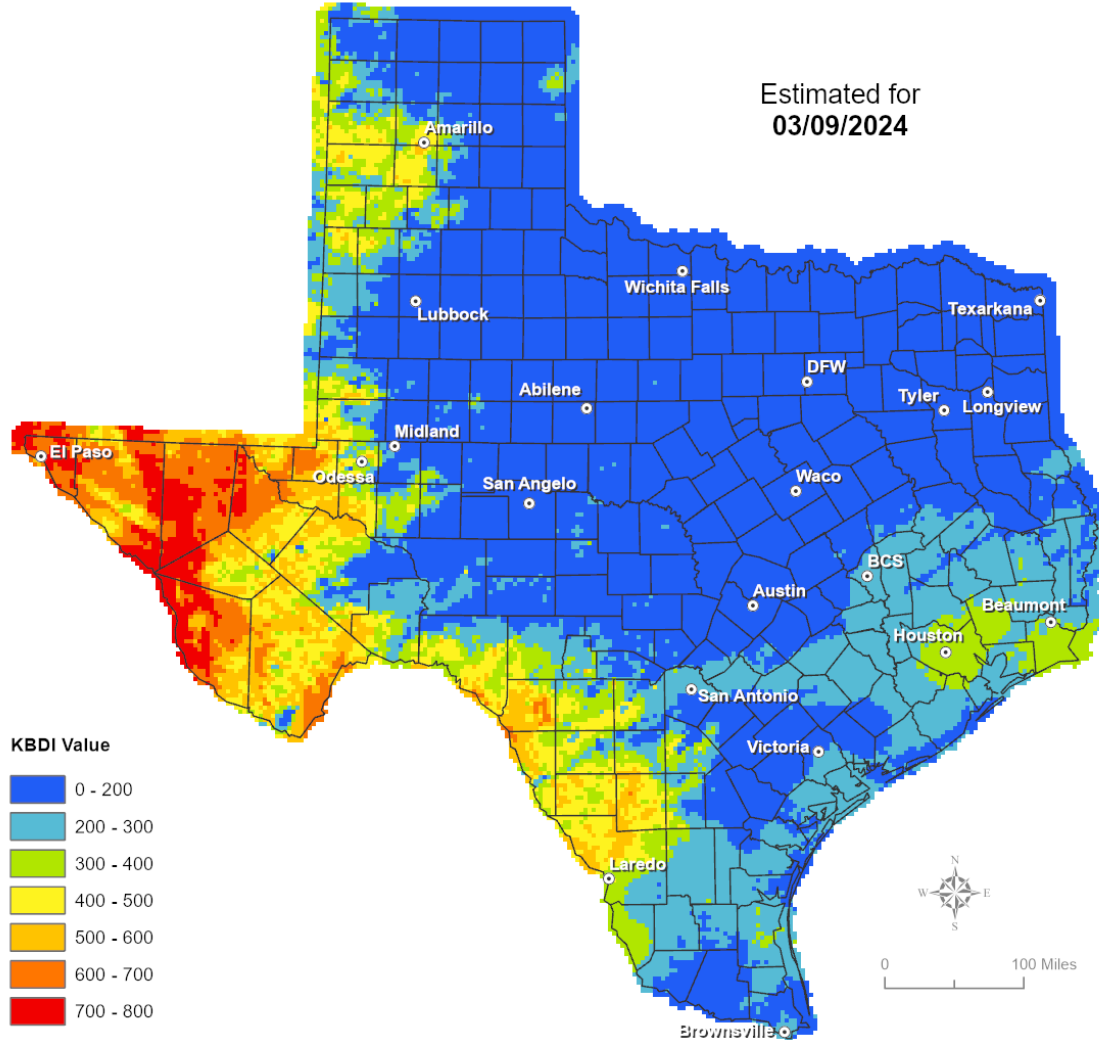


# Keetch-Byram Drought Index

## Keetch-Byram Drought Index

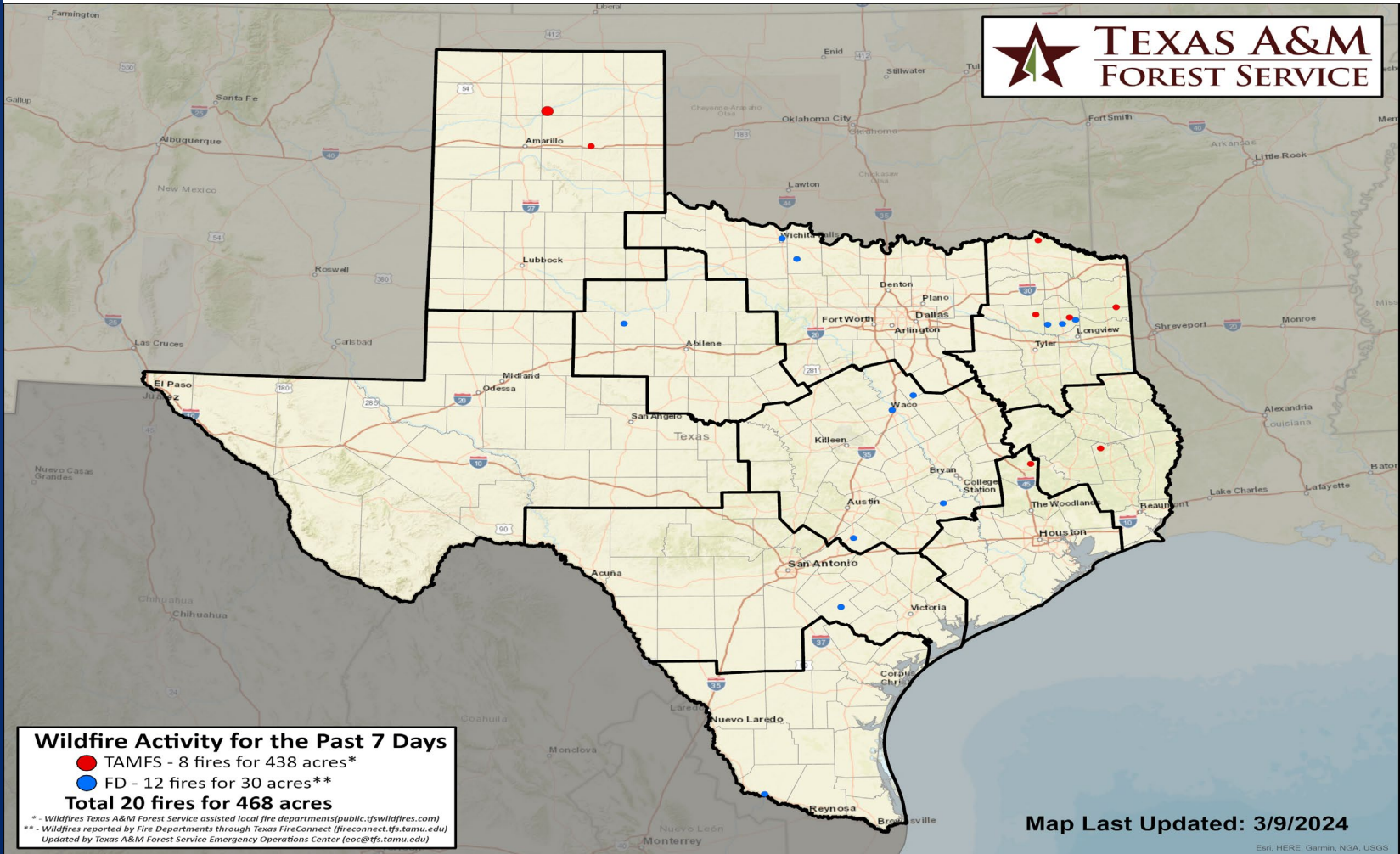
(4 km x 4 km resolution)

Estimated for  
03/09/2024



# Fire Activity (\*Last 24 Hours)

Report of 142 (No Change) fires and 1,269,953 (No Change) acres have been burned this year. There are 68 (No Change) counties with burn bans. The Keetch-Byram Drought Index list contains 16 (no change) counties with an average over 400.



# Statewide Significant Events

DATES		LOCATION	EVENT
03/03/24	03/17/24	Houston	Houston Livestock Show and Rodeo
03/09/24	03/11/24	San Antonio	UIL Girls and Boys Basketball Tournaments
03/08/24	03/17/24	Austin	SXSW Festival