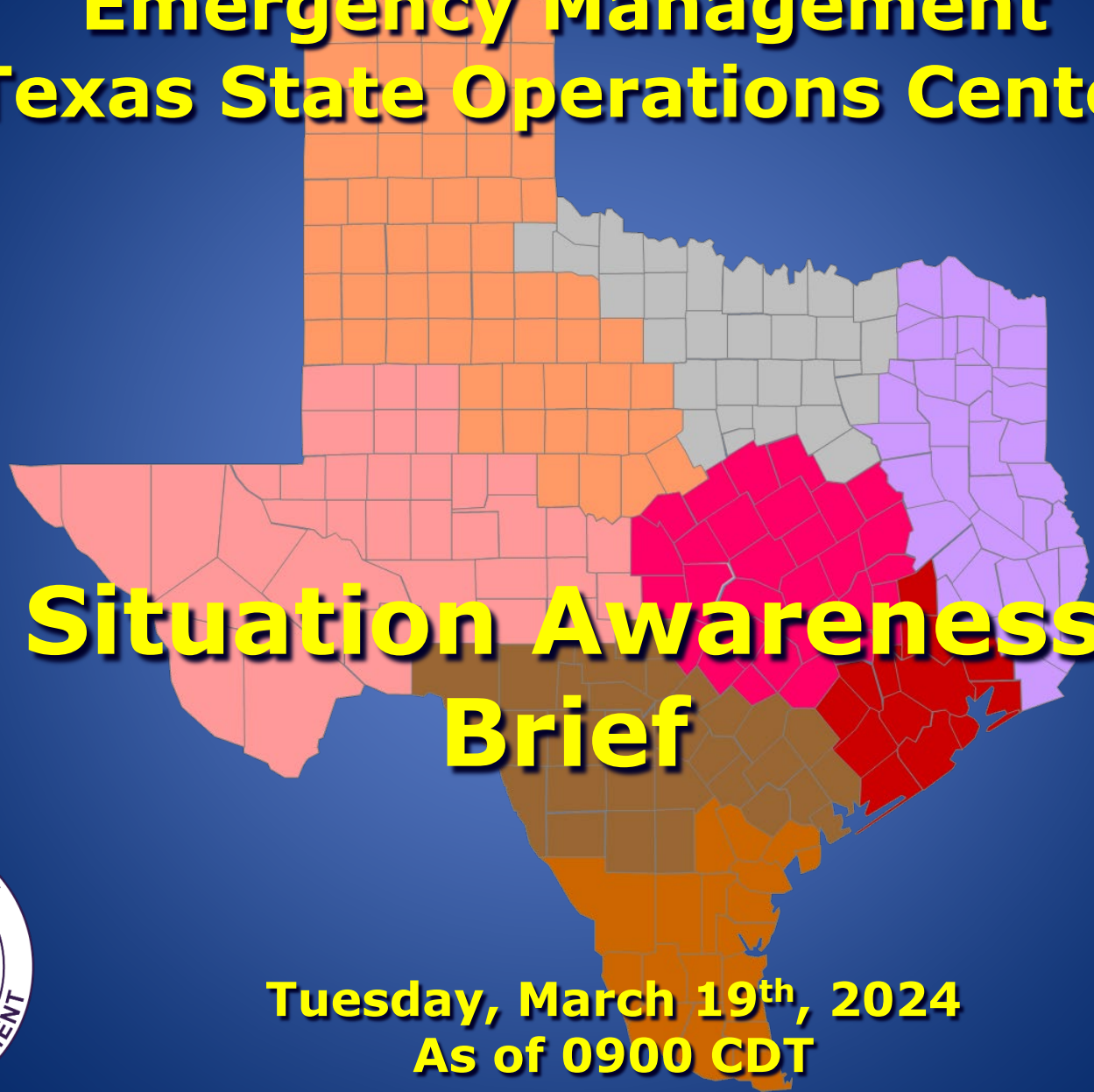


Texas Division of Emergency Management Texas State Operations Center



Situation Awareness Brief



Tuesday, March 19th, 2024
As of 0900 CDT

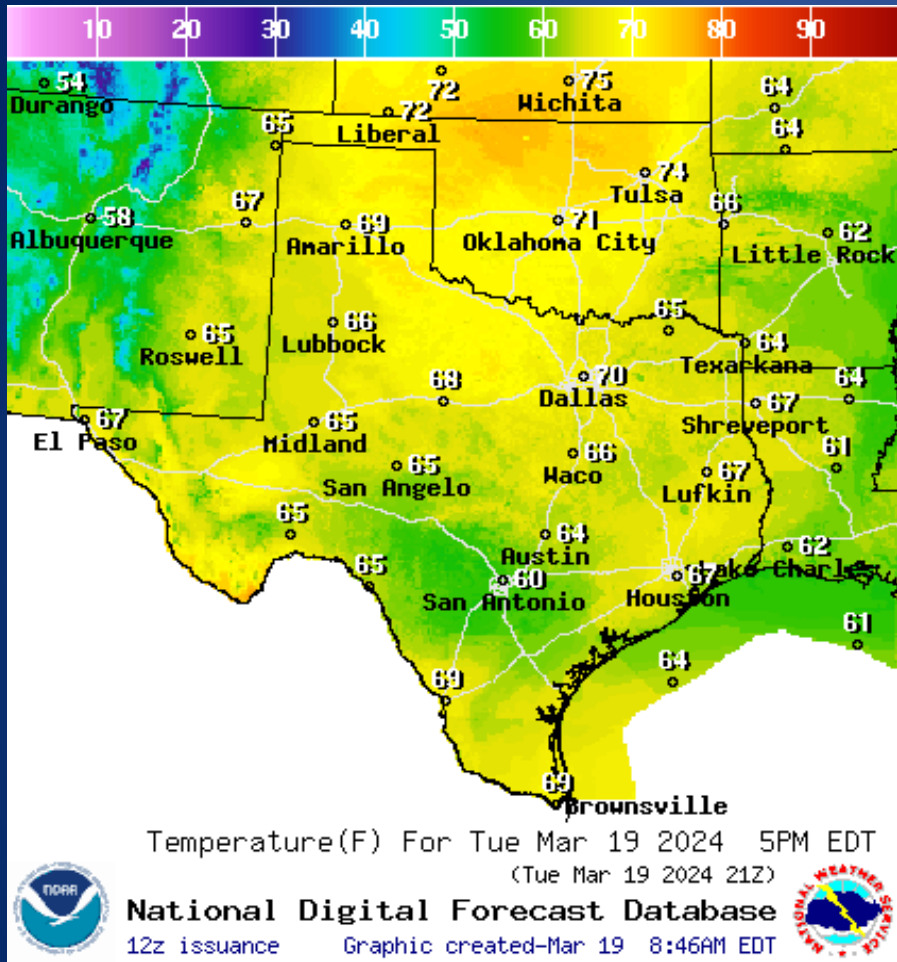
Incidents Reported to the State Operations Center (last 24 hours)

DATE	SUBJECT	LOCATION
03/18/24	Initial Report of a Road Closure (I-35)	Calhoun County
03/18/24	Initial Report of a Communications Outage	Kenedy County
03/18/24	Final Report of a Communications Outage	Kenedy County
03/18/24	Initial and Final Report of Multiple Spot Fires	Goliad County
03/18/24	Final Report of a Road Closure (I-35)	Calhoun County
03/18/24	Final Report of a Natural Gas Leak	DeWitt County

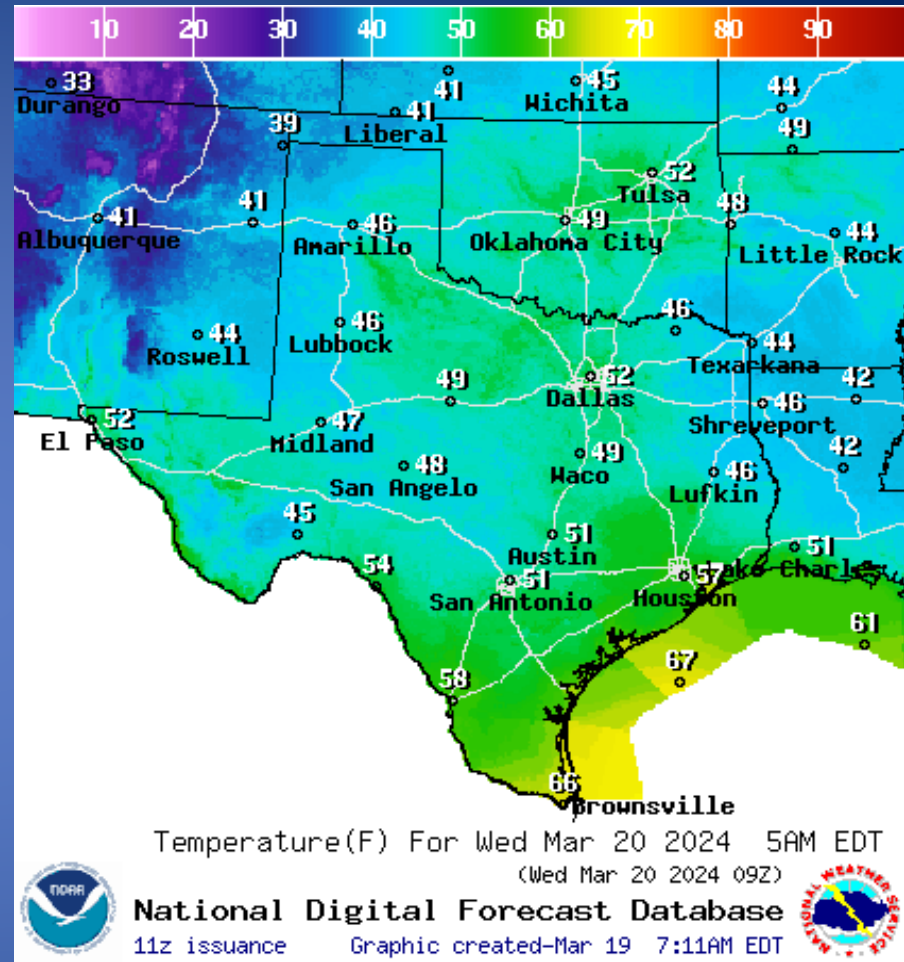
Informational Products Distributed by the State Operations Center

DATE	SUBJECT
03/18/24	NWS El Paso, TX/Santa Teresa, NM: Weather Hazards Outlook
03/18/24	NWS West Gulf RFC: Another Rain Event Expected Later This Week...Widespread River Flooding NOT Expected
03/18/24	NWS Midland/Odessa: Weekly Weather Hazards Briefing Mar. 18 - 24
03/18/24	NWS Amarillo: Public Information Statement - NOAA Weather Radio Transmitter KJY88 Perryton Down
03/18/24	NWS Corpus Christi: Weather Update
03/19/24	Daily NWS Threat Brief for Tuesday, March 19, 2024 for FEMA Region 6

Weather Forecast

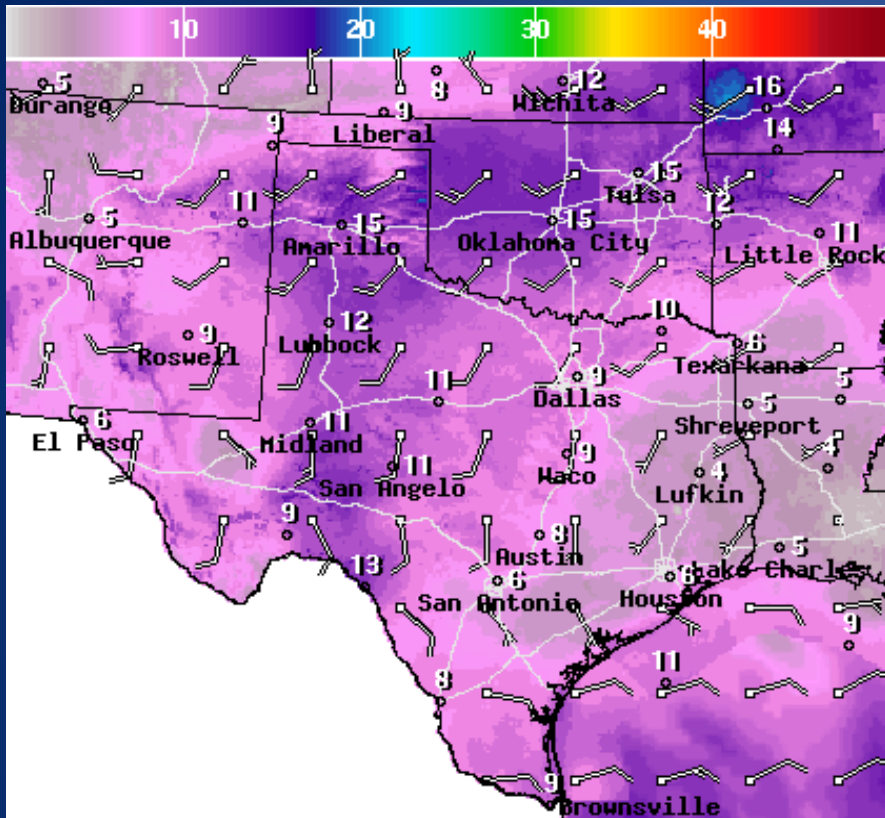


Highs



Lows

Weather Forecast



WindSpd(Kts) & WindDir For Tue Mar 19 2024 5PM EDT
(Tue Mar 19 2024 21Z)

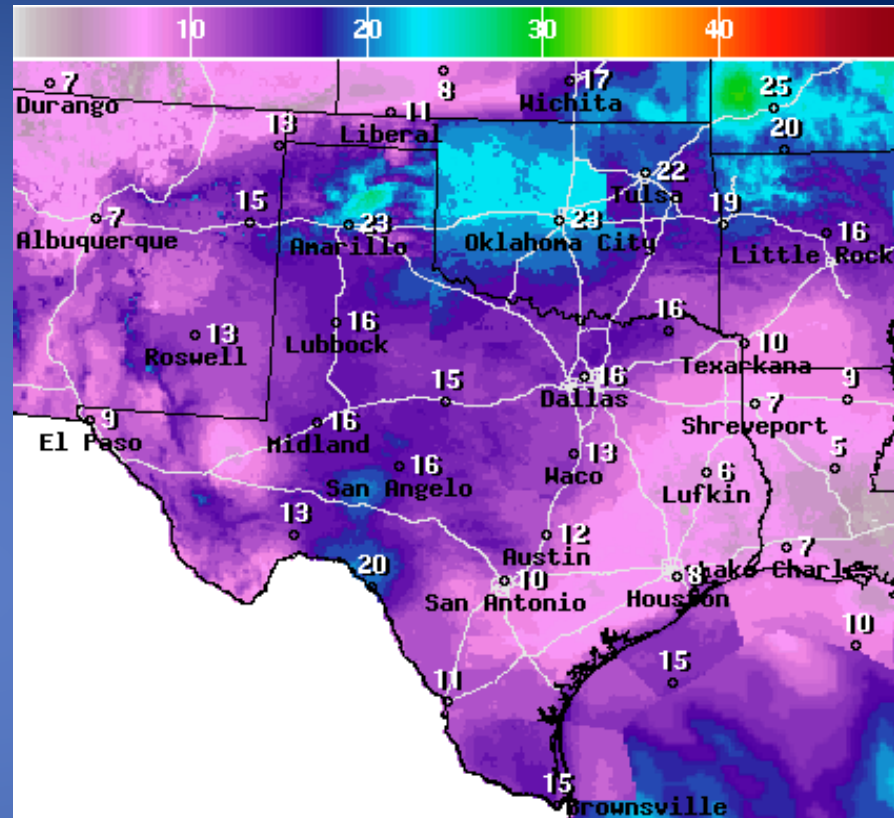


National Digital Forecast Database

11z issuance Graphic created-Mar 19 7:16AM EDT



Wind Speeds



Wind Gust(Kts) Tue Mar 19 2024 5PM EDT
(Tue Mar 19 2024 21Z)



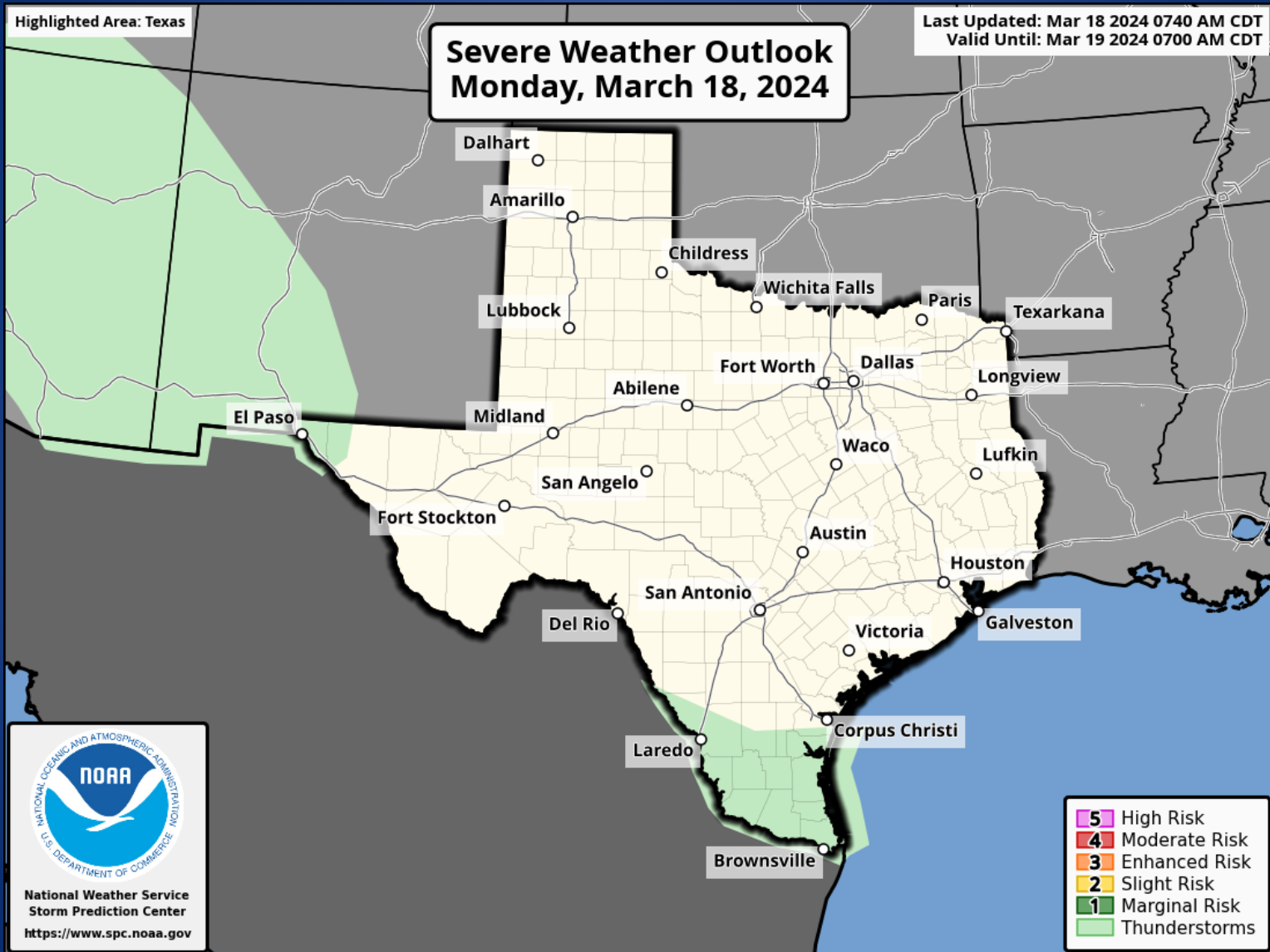
National Digital Forecast Database

11z issuance Graphic created-Mar 19 7:19AM EDT



Gusts

Hazardous Weather



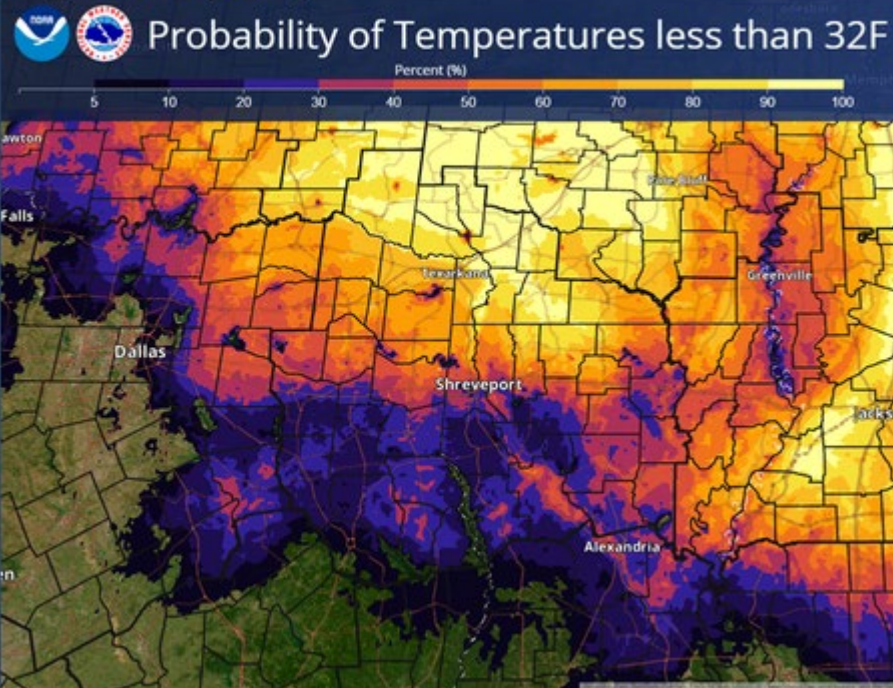
Hazardous Weather

Freezing Temperatures Tonight

Tonight into Tuesday morning

Weather Forecast Office
Shreveport, LA

Issued March 18, 2024 1:50 PM CT



WHAT: Temperatures ranging from 28-32 degrees expected tonight

IMPACTS: Widespread frost and freeze conditions could kill crops and other sensitive vegetation, and possibly damage outdoor plumbing. Take precautions today to protect tender outdoor plants from these cold temperatures



NWSShreveport

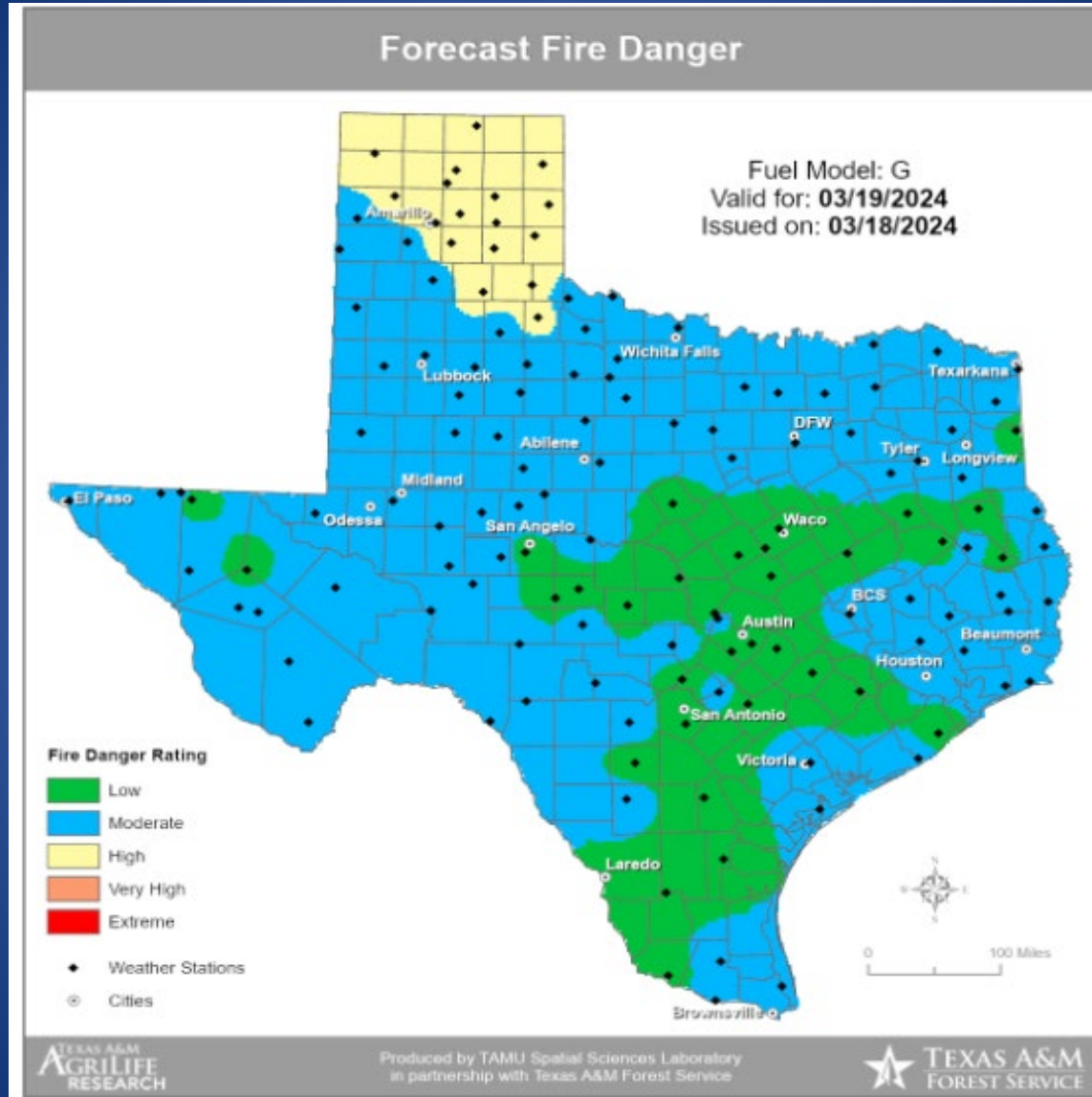
weather.gov/shv

A Freeze Warning is in effect late tonight through 9 am Tuesday for much of Northeast Texas, extreme Southeast Oklahoma, Southwest Arkansas, and much of North Louisiana. Precautions must be made today to protect any tender vegetation that could be harmed by these cold temperatures.

Weather Warnings/Advisories Issued

DATE	WARNING TYPE	LOCATION
03/18/24	Coastal Flood Advisory	Aransas, Calhoun, Kleberg, and Nueces Counties

Fire Danger Forecast



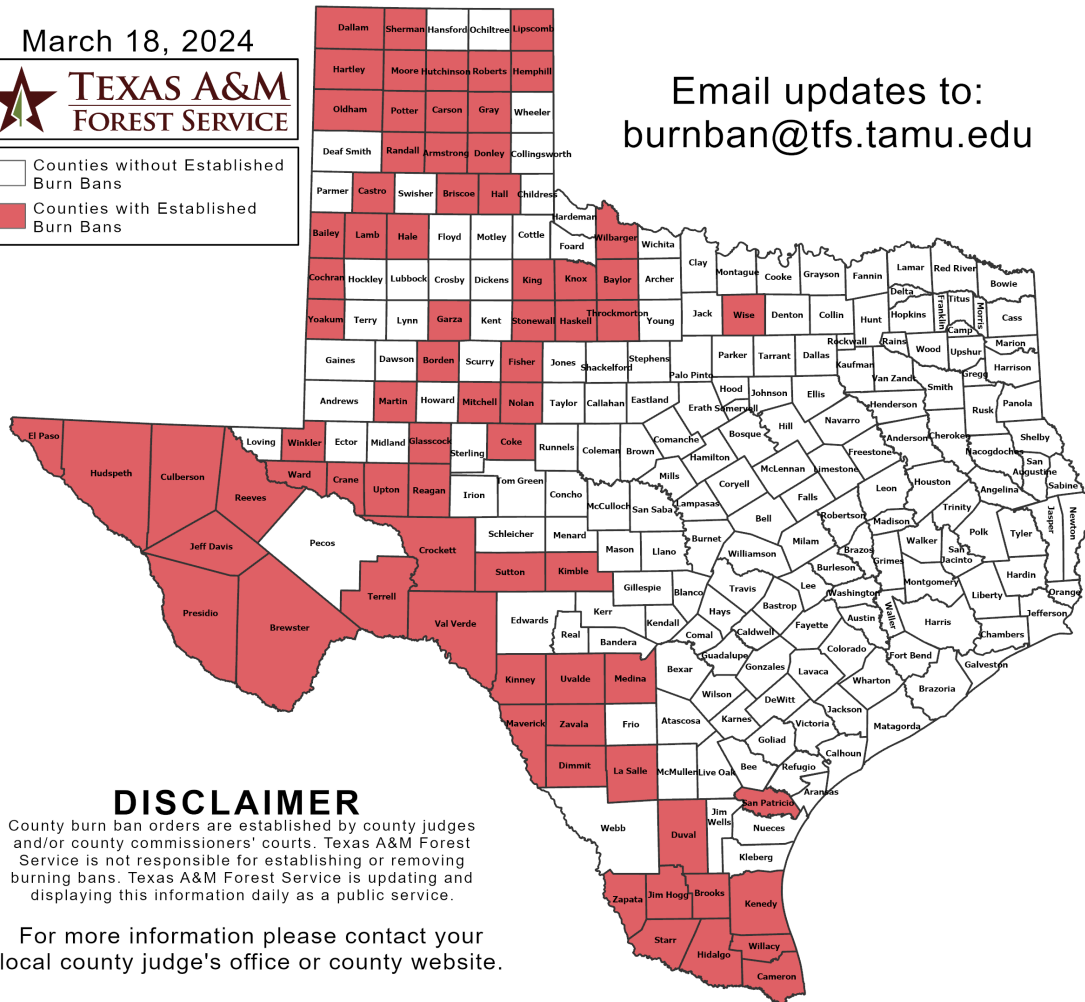
Burn Ban

OUTDOOR BURN BANS

March 18, 2024



Counties without Established Burn Bans
 Counties with Established Burn Bans



Email updates to:
burnban@tfs.tamu.edu

Counties with Burn Bans: 73

- | | | |
|-----------|------------|--------------|
| Armstrong | Hall | Presidio |
| Bailey | Hartley | Randall |
| Baylor | Haskell | Reagan |
| Borden | Hemphill | Reeves |
| Brewster | Hidalgo | Roberts |
| Briscoe | Hudspeth | San Patricio |
| Brooks | Hutchinson | Sherman |
| Cameron | Jeff Davis | Starr |
| Carson | Jim Hogg | Stonewall |
| Castro | Kenedy | Sutton |
| Cochran | Kimble | Terrell |
| Coke | King | Throckmorton |
| Crane | Kinney | Upton |
| Crockett | Knox | Uvalde |
| Culberson | Lamb | Val Verde |
| Dallam | La Salle | Ward |
| Dimmit | Lipscomb | Wilbarger |
| Donley | Martin | Willacy |
| Duval | Maverick | Winkler |
| El Paso | Medina | Wise |
| Fisher | Mitchell | Yoakum |
| Garza | Moore | Zapata |
| Glasscock | Nolan | Zavala |
| Gray | Oldham | |
| Hale | Potter | |

DISCLAIMER

County burn ban orders are established by county judges and/or county commissioners' courts. Texas A&M Forest Service is not responsible for establishing or removing burning bans. Texas A&M Forest Service is updating and displaying this information daily as a public service.

For more information please contact your local county judge's office or county website.

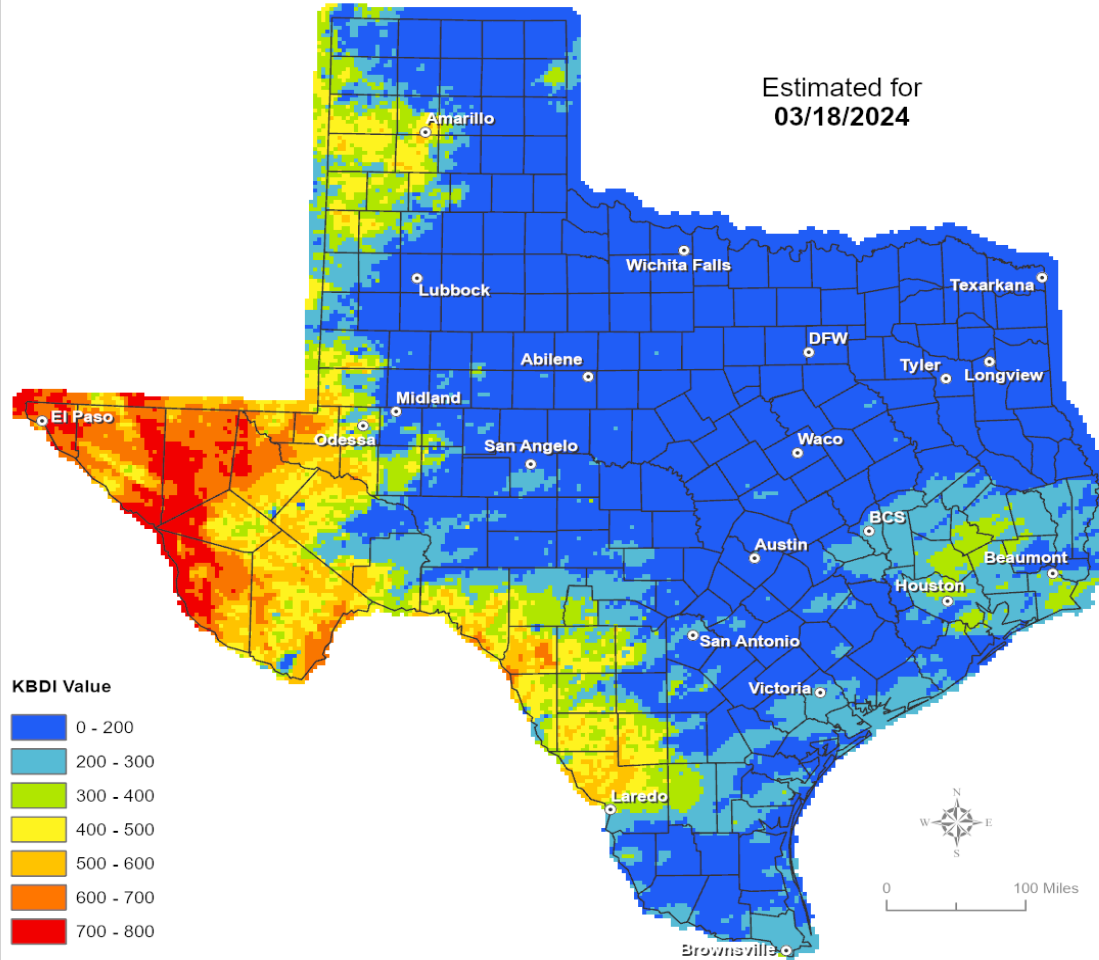
RED FLAG WARNINGS: www.weather.gov
 Additional map formats available at <https://tfsweb.tamu.edu/Burnbans/>

Keetch-Byram Drought Index

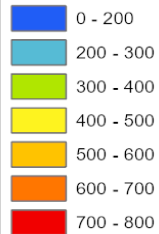
Keetch-Byram Drought Index

(4 km x 4 km resolution)

Estimated for
03/18/2024

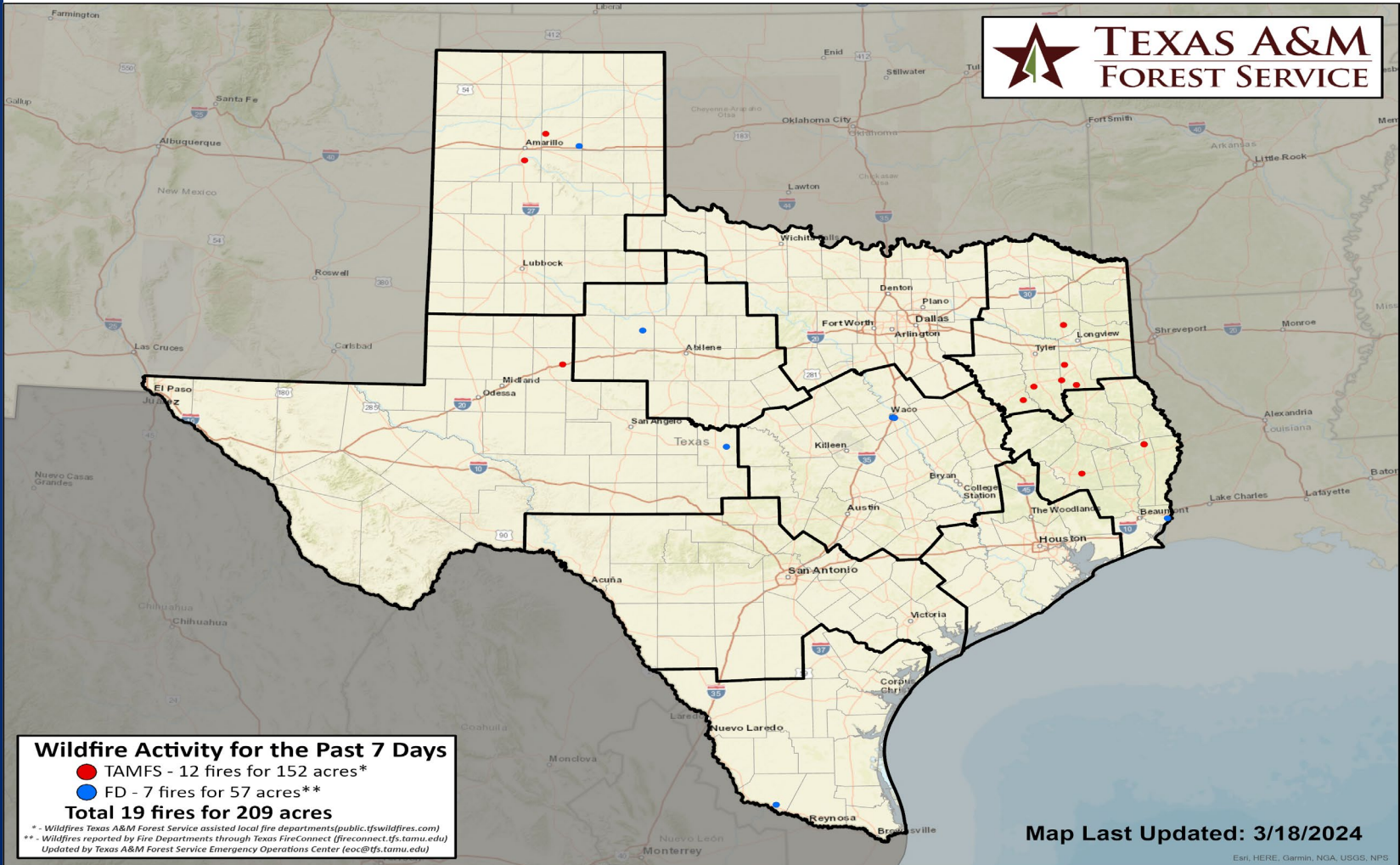


KBDI Value



Fire Activity (*Last 24 Hours)

Report of 154 (No Change) fires and 1,251,798 (No Change) acres have been burned this year. There are 73 (No Change) counties with burn bans. The Keetch-Byram Drought Index list contains 16 (No Change) counties with an average over 400.



Training

DATES		TITLE	COURSE	LOCATION
03/18/24	04/04/24	Intermediate Incident Command System for Expanding Incidents	G/ICS-300	Austin
03/18/24	03/20/24	Intermediate Incident Command System for Expanding Incidents	G/ICS-300	Brownsville
03/18/24	03/20/24	Intermediate Incident Command System for Expanding Incidents	G/ICS-300	San Antonio
03/18/24	03/23/24	Community emergency Response Team (CERT) Course	G-317	Kyle
03/18/24	03/22/24	HazMat Technician (Certification Course)	H-501	Georgetown
03/18/24	03/22/24	All-Hazards Incident Management Team	O-305	San Antonio
03/18/24	03/22/24	HazMat Technician (Certification Course)	H-501	Decatur
03/18/24	03/22/24	Texas EMC Response to Recovery	TX-2000	TDEM Region 4

Training

DATES		TITLE	COURSE	LOCATION
03/19/24	03/19/24	HazMat Refresher Training	H-302	Wichita Falls
03/19/24	03/20/24	STAM - Staging Area Manager	STAM	Bryan
03/19/24	03/20/24	Advanced Incident Command System for Complex Incidents, ICS 400	G/ICS-400	Plainview
03/19/24	03/21/24	Texas Disaster Accounting 101	T-600	Victoria
03/19/24	03/21/24	Intermediate Incident Command System for Expanding Incidents, ICS 300	G/ICS-300	St. Alvin