

Texas Division of Emergency Management Texas State Operations Center



Thursday, May 3rd, 2024
As of 0900 CDT

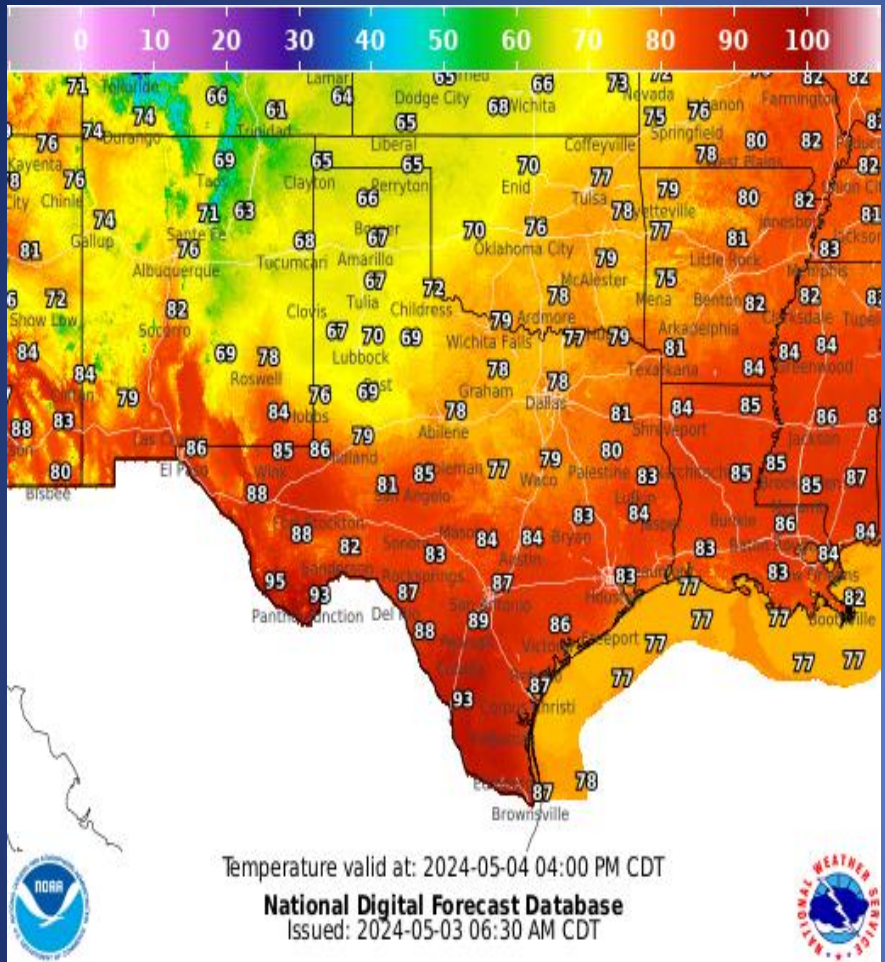
Incidents Reported to the State Operations Center (last 24 hours)

DATE	SUBJECT	LOCATION
05/02/24	ELT Mission # 24M0108 has been Opened	Nueces County
05/02/24	ELT Mission # 24M0108 has been Closed	Nueces County
05/02/24	Final Report of a Road Closure (IH-45)	Walker County

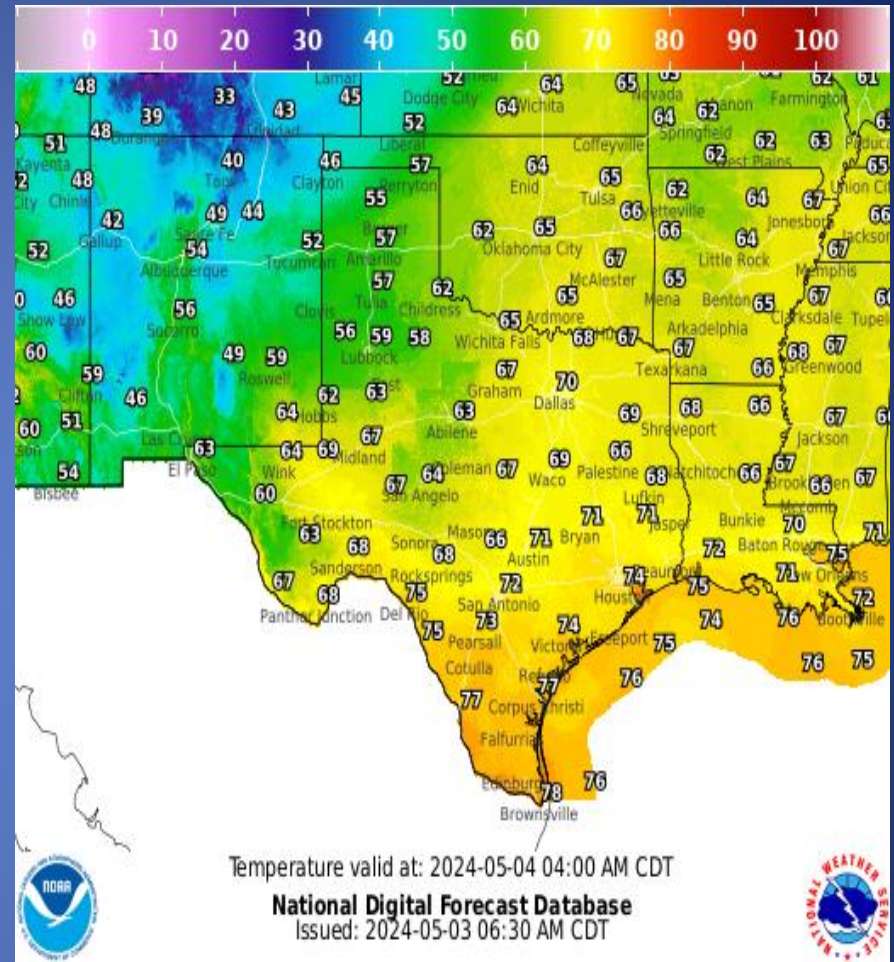
Informational Products Distributed by the State Operations Center

DATE	SUBJECT
05/02/24	NWS Houston/Galveston: Current Forecast and Flood Impacts
05/02/24	NWS Fort Worth: Severe & Heavy Rain/Flood Threat Continues Through At Least Friday
05/02/24	NWS West Gulf RFC: Very Heavy Rainfall Has Impacted Very Critical Areas
05/02/24	NWS Austin/San Antonio: Severe Thunderstorms Possible This Afternoon and Evening
05/02/24	NWS Houston/Galveston: NWS Update: River Flood and Weather Update
05/02/24	Texas Special Events List
05/02/24	NWS Houston/Galveston: Public Information Statement - Precipitation Reports
05/02/24	NWS Austin/San Antonio: Drought Information Statement
05/02/24	NWS Amarillo: Public Information Statement - NWS Damage Survey for 05/01/2024 Tornado Event
05/02/24	NWS El Paso, TX/Santa Teresa, NM: Drought Information Statement
05/02/24	NWS El Paso: Drought Information Statement - May 2nd, 2024
05/03/24	NWS Lake Charles, LA: Decision Support Packet May 3rd 5:18am
05/03/24	NWS San Angelo: Public Information Statement for West Texas

Weather Forecast

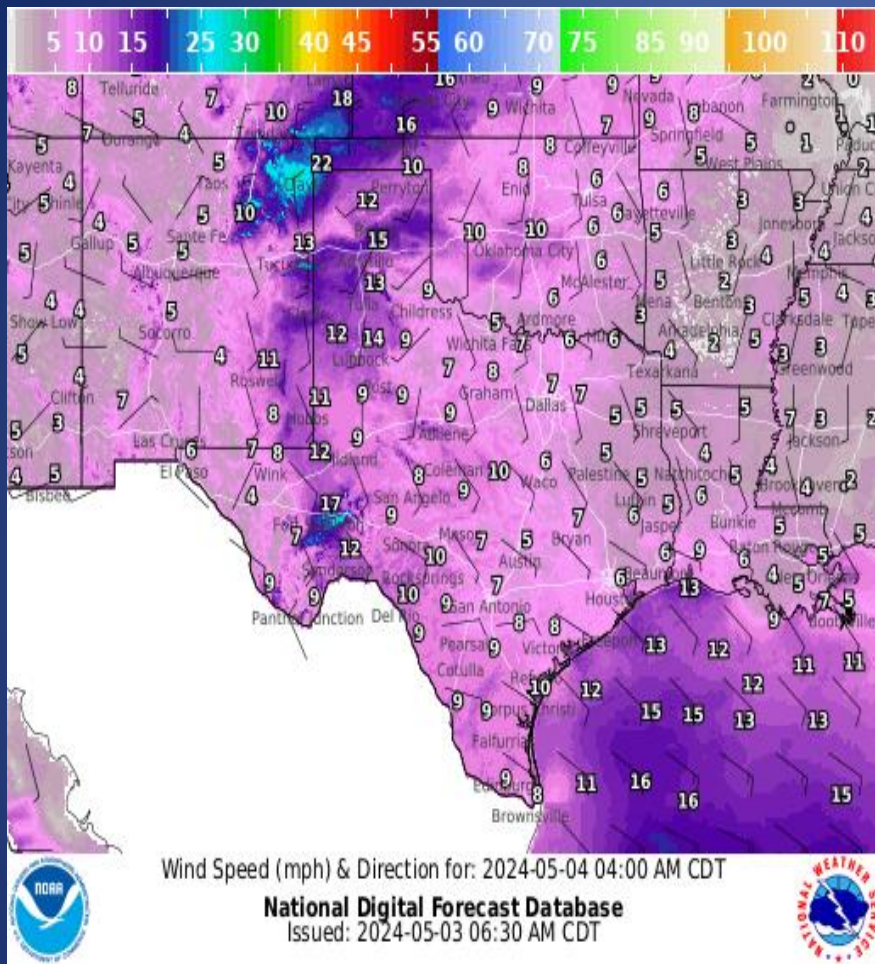


Highs

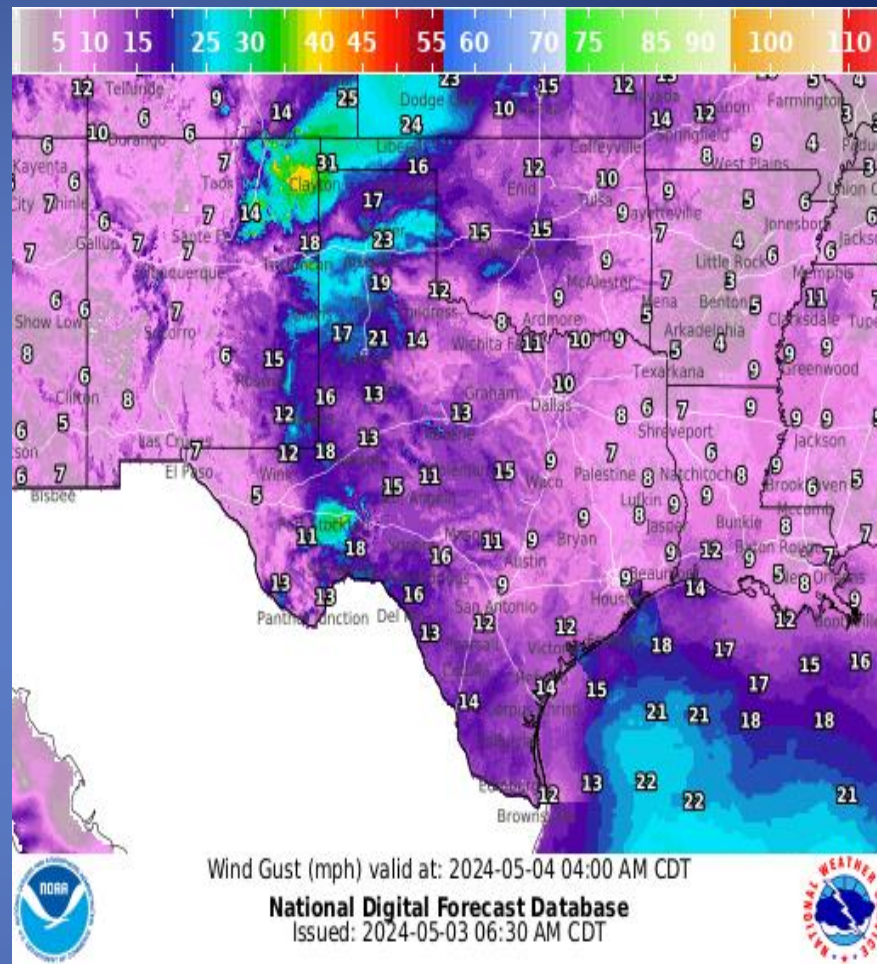


Lows

Weather Forecast



Wind Speeds



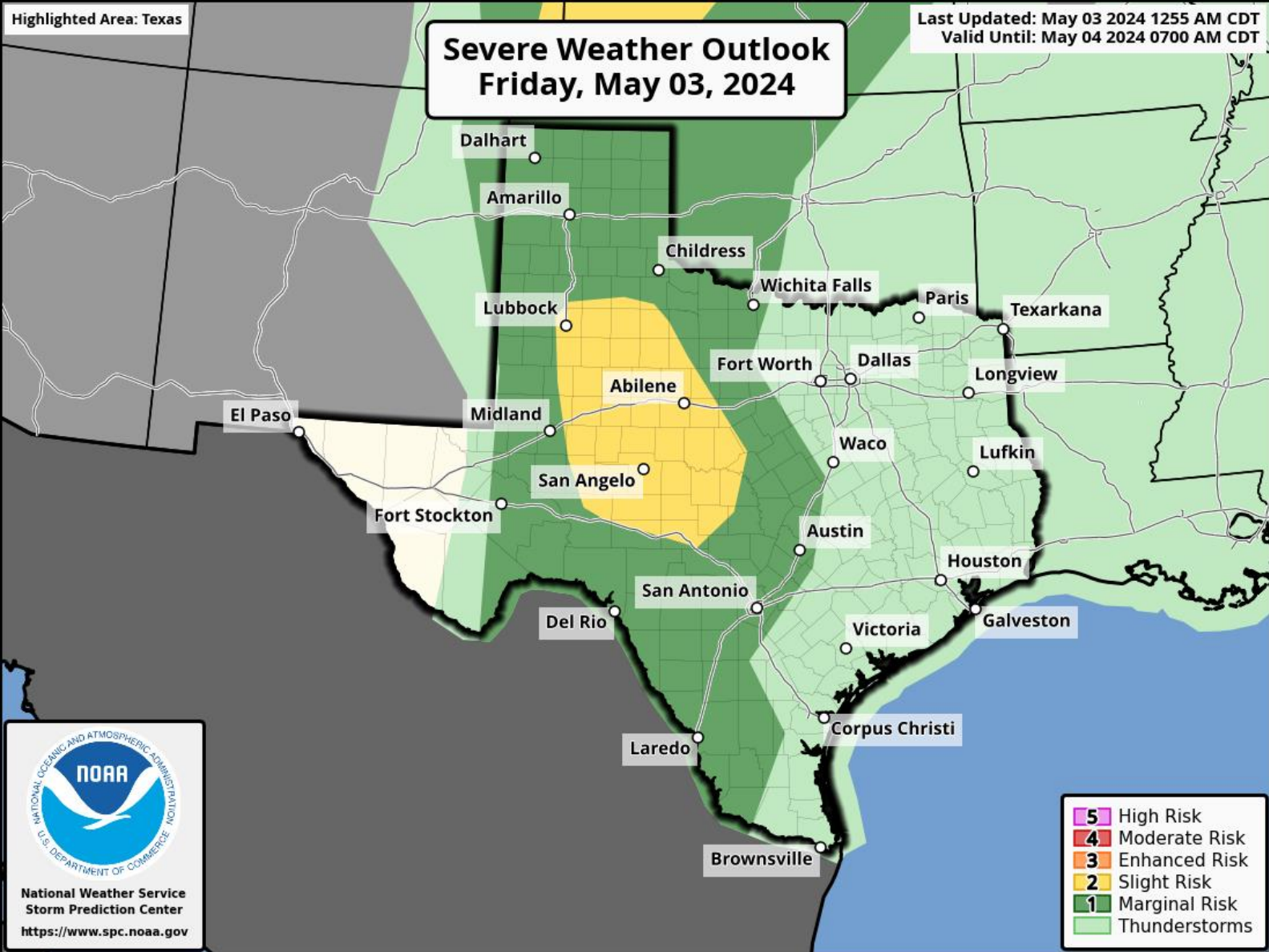
Gusts

Hazardous Weather

Highlighted Area: Texas

Last Updated: May 03 2024 1255 AM CDT
Valid Until: May 04 2024 0700 AM CDT

Severe Weather Outlook Friday, May 03, 2024



- 5 High Risk
- 4 Moderate Risk
- 3 Enhanced Risk
- 2 Slight Risk
- 1 Marginal Risk
- Thunderstorms

Weather Warnings/Advisories Issued

DATE	WARNING TYPE	LOCATION
05/02/24	Flash Flood Warning	Callahan, Grimes, Hardin, Harris, Jasper, Jefferson, Jones, Liberty, Montgomery, Orange, Polk, Taylor, Tyler, Walker, and Waller Counties
05/02/24	Flood Warning	Anderson, Chambers, Collin, Freestone, Grimes, Hardin, Harris, Houston, Hunt, Jasper, Leon, Liberty, Madison, Montgomery, Orange, Polk, San Jacinto, Trinity, Tyler, and Walker Counties; West Fork San Jacinto Near Porter Affecting Montgomery County; East Fork San Jacinto at Cleveland Affecting Harris, Liberty, Montgomery, and San Jacinto Counties; Peach Creek at Splendora Affecting Harris and Montgomery Counties; Spring Creek neat Spring Affecting Harris and Montgomery Counties; Cypress Creek near Sharp Road Affecting Harris and Fort Bend Counties
05/02/24	Flood Watch	Brazos, Burleson, Clay, Grimes, Harris, Houston, Liberty, Madison, Montgomery, Polk, San Jacinto, Trinity, Walker, and Washington Counties
05/02/24	Tornado Warning	Callahan, Coleman, Concho, Jones, McCulloch, Runnels, Shackelford, and Taylor Counties

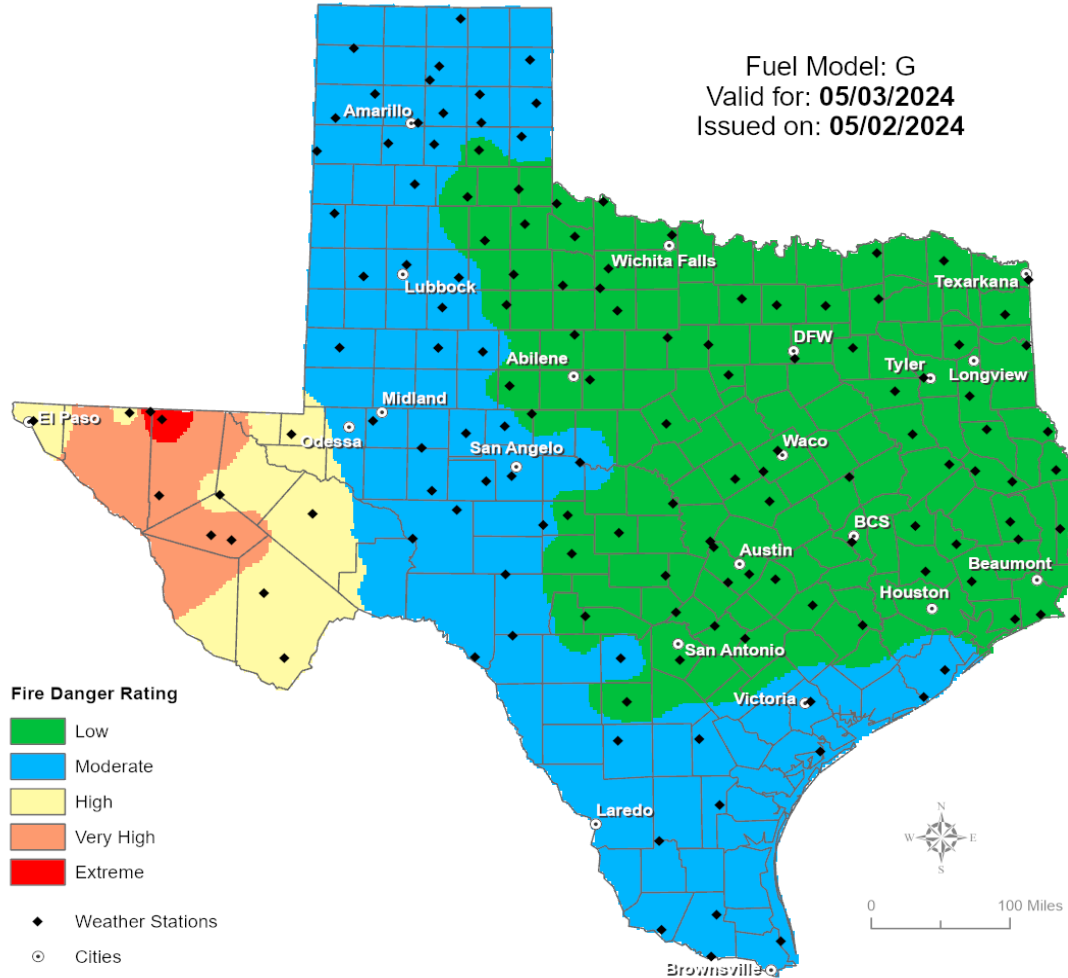
Weather Warnings/Advisories Issued

DATE	WARNING TYPE	LOCATION
05/02/24	Flood Advisory	Bosque, Brown, Coleman, Coryell, Hamilton, Haskell, Jones, McCulloch, and Runnels Counties
05/02/24	Severe Thunderstorm Warning	Baylor, Brazoria, Brown, Callahan, Coke, Coleman, Concho, Foard, Fort Bend, Hardeman, Harris, Haskell, Jones, Kimble, King, Knox, Lampasas, Liberty, Mason, McCulloch, Menard, Montgomery, Runnels, San Saba, Shackelford, Stonewall, Sutton, Taylor, Throckmorton, and Wilbarger Counties
05/03/24	Severe Thunderstorm Warning	Bell, Coryell, Falls, Hardin, Harris, Houston, Jasper, Leon, Liberty, Limestone, Madison, McLennan, Montgomery, Polk, San Jacinto, Trinity, Walker, Waller Counties
05/03/24	Flood Warning	Hardin, Jasper, Jefferson, and Orange Counties; San Jacinto River near Sheldon Affecting Harris Counties
05/03/24	Flash Flood Warning	Chamber, Harris, Liberty, Montgomery, and San Jacinto Counties
05/03/24	Flood Advisory	Chambers, Harris, and Liberty Counties

Fire Danger Forecast

Forecast Fire Danger

Fuel Model: G
Valid for: **05/03/2024**
Issued on: **05/02/2024**



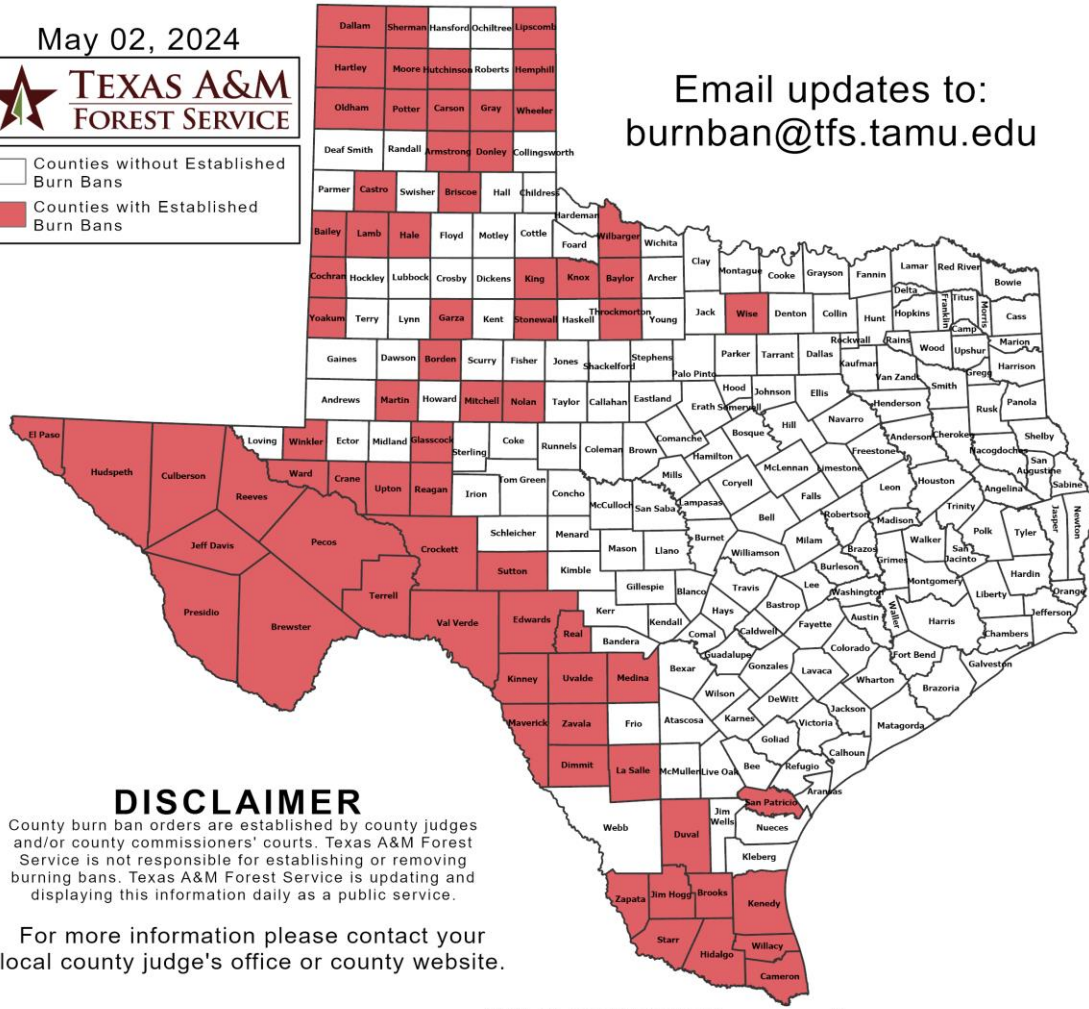
Burn Ban

OUTDOOR BURN BANS

May 02, 2024



Counties without Established Burn Bans
 Counties with Established Burn Bans



Email updates to:
burnban@tfs.tamu.edu

Counties with Burn Bans: 70

- Armstrong
- Bailey
- Baylor
- Borden
- Brewster
- Briscoe
- Brooks
- Cameron
- Carson
- Castro
- Cochran
- Crane
- Crockett
- Culberson
- Dallam
- Dimmit
- Donley
- Duval
- Edwards
- El Paso
- Garza
- Glasscock
- Gray
- Hale
- Hartley
- Hemphill
- Hidalgo
- Hudspeth
- Hutchinson
- Jeff Davis
- Jim Hogg
- Kenedy
- King
- Kinney
- Knox
- Lamb
- La Salle
- Lipscomb
- Martin
- Maverick
- Medina
- Mitchell
- Moore
- Nolan
- Oldham
- Pecos
- Potter
- Presidio
- Reagan
- Real
- Reeves
- San Patricio
- Starr
- Stonewall
- Sutton
- Terrell
- Throckmorton
- Upton
- Uvalde
- Val Verde
- Ward
- Wheeler
- Wilbarger
- Willacy
- Winkler
- Wise
- Yoakum
- Zapata
- Zavala

DISCLAIMER

County burn ban orders are established by county judges and/or county commissioners' courts. Texas A&M Forest Service is not responsible for establishing or removing burning bans. Texas A&M Forest Service is updating and displaying this information daily as a public service.

For more information please contact your local county judge's office or county website.

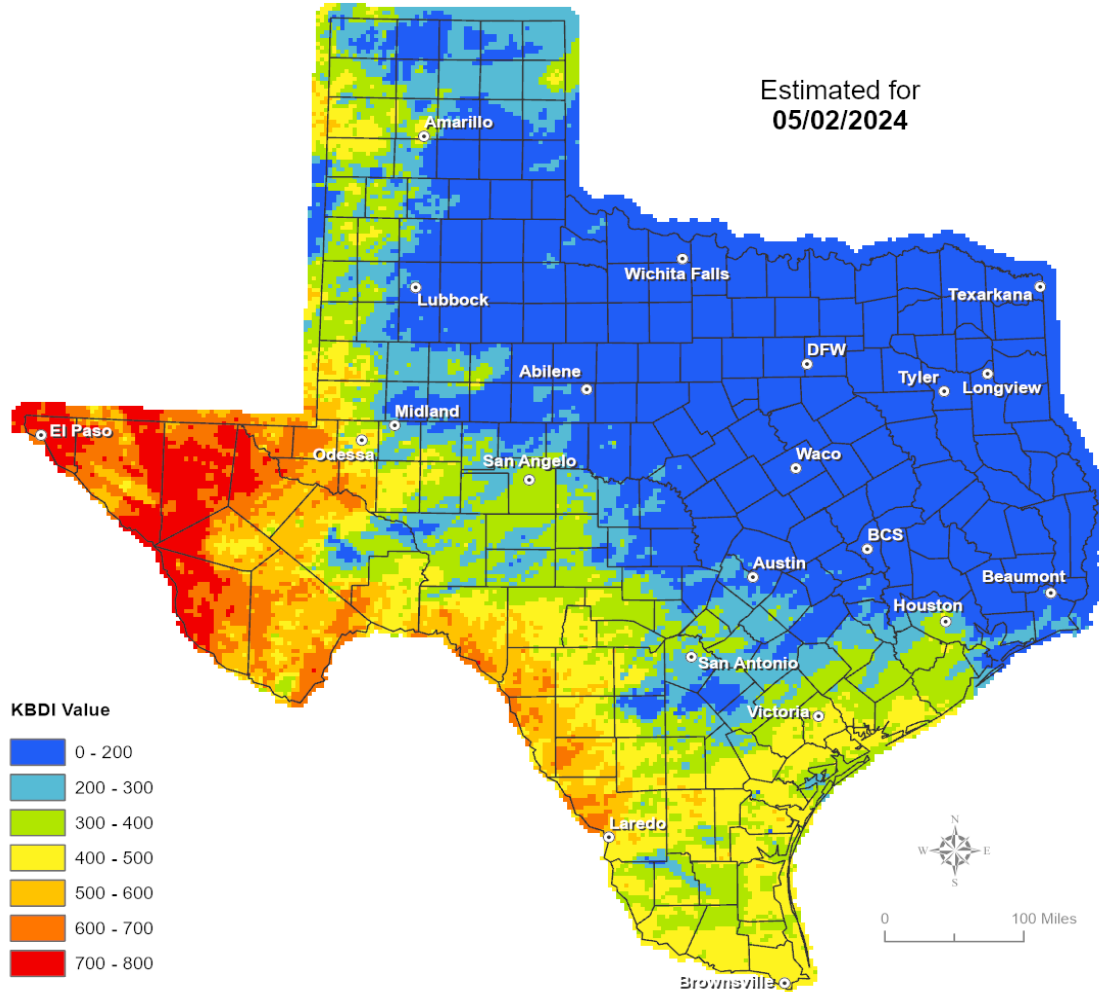
RED FLAG WARNINGS: www.weather.gov
 Additional map formats available at <https://tfsweb.tamu.edu/Burnbans/>

Keetch-Byram Drought Index

Keetch-Byram Drought Index

(4 km x 4 km resolution)

Estimated for
05/02/2024

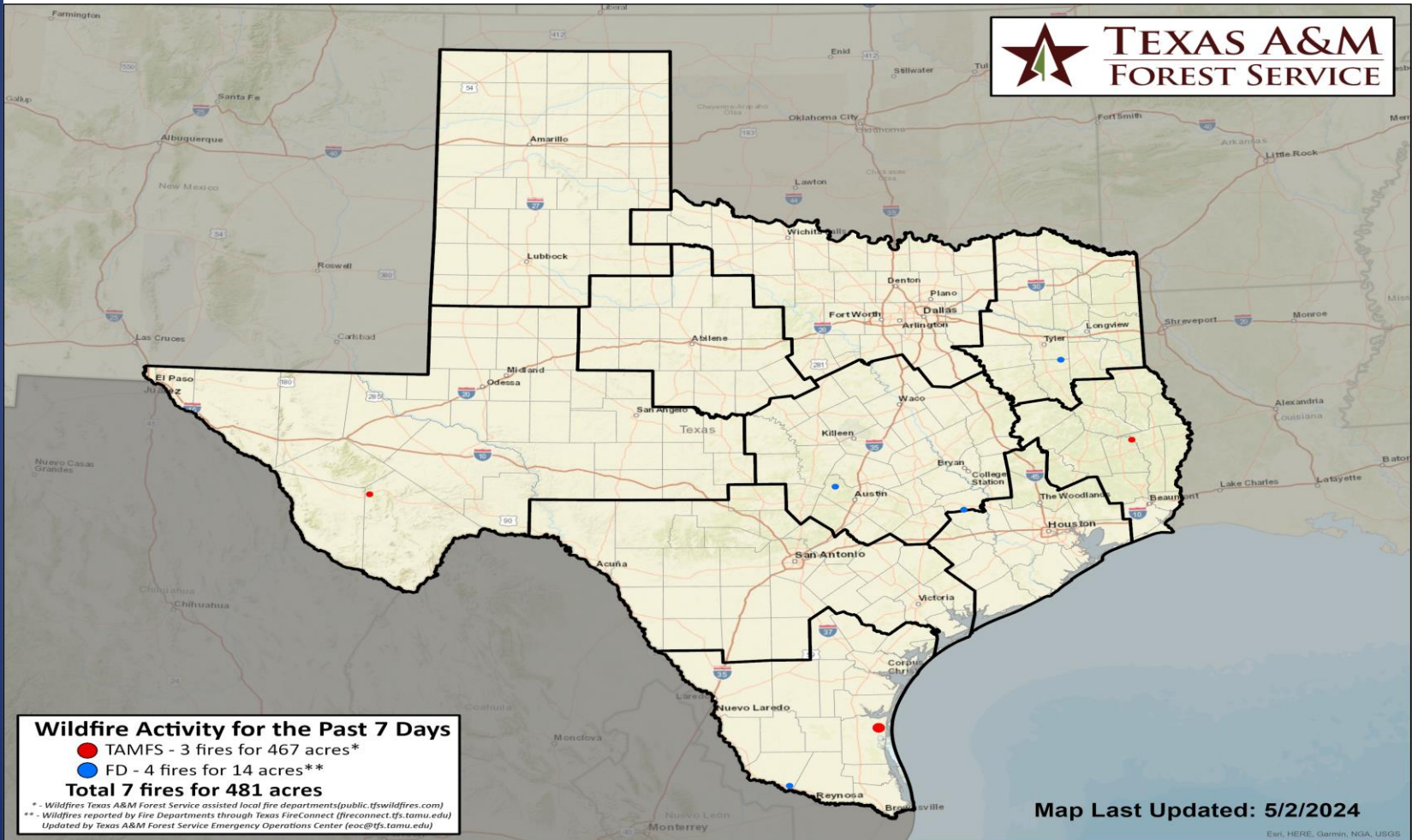


Fire Weather Warnings/Watches/Statements

DATE	WARNING TYPE	LOCATION
05/03/24	Fire Danger Statement	Culberson County

Fire Activity (*Last 24 Hours)

Report of 175 (+1) fires and 1,247,731 (+419) acres have been burned this year. There are 70 (-2) counties with burn bans. The Keetch-Byram Drought Index list contains 39 (+1) counties with an average over 400.



Training

DATES		TITLE	COURSE	LOCATION
04/09/24	05/08/24	Texas EMC Response to Recovery	TX-2000	TDEM Region 6
04/11/24	05/17/24	Texas EMC Response to Recovery	TX-2000	Bryan
05/01/24	05/03/24	Texas Disaster Accounting 101	T-600	Floresville
05/02/24	05/03/24	Air Monitoring and Sampling for Hazardous Materials (Certification Course)	H-510	Killeen
05/02/24	05/03/24	Advanced Incident Command System for Complex Incidents, ICS 400	G/ICS-400	Pflugerville

Statewide Significant Events

DATES		LOCATION	EVENT
05/02/24	05/05/24	Fort Worth	Mayfest
05/03/24	05/04/24	Fort Worth	Ducks Unlimited Exposition (DUX)

Exercises

DATES		AGENCY/LOCATION	TYPE: EXERCISE NAME
05/03/24	05/03/24	HCC-E/Arlington	Functional