

Texas Division of Emergency Management Texas State Operations Center



Monday, May 20th, 2024
As of 0900 CDT

Tropical Weather Awareness



Seven-Day Graphical Tropical Weather Outlook

National Hurricane Center Miami, Florida



www.hurricanes.gov

No Disturbances

Tropical cyclone activity is not expected during the next 7 days.

07:20 AM EDT
Mon May 20 2024

100W 90W 80W 70W 60W 50W 40W 30W 20W

Current Disturbances and Seven-Day Cyclone Formation Chance: < 40% 40-60% > 60%

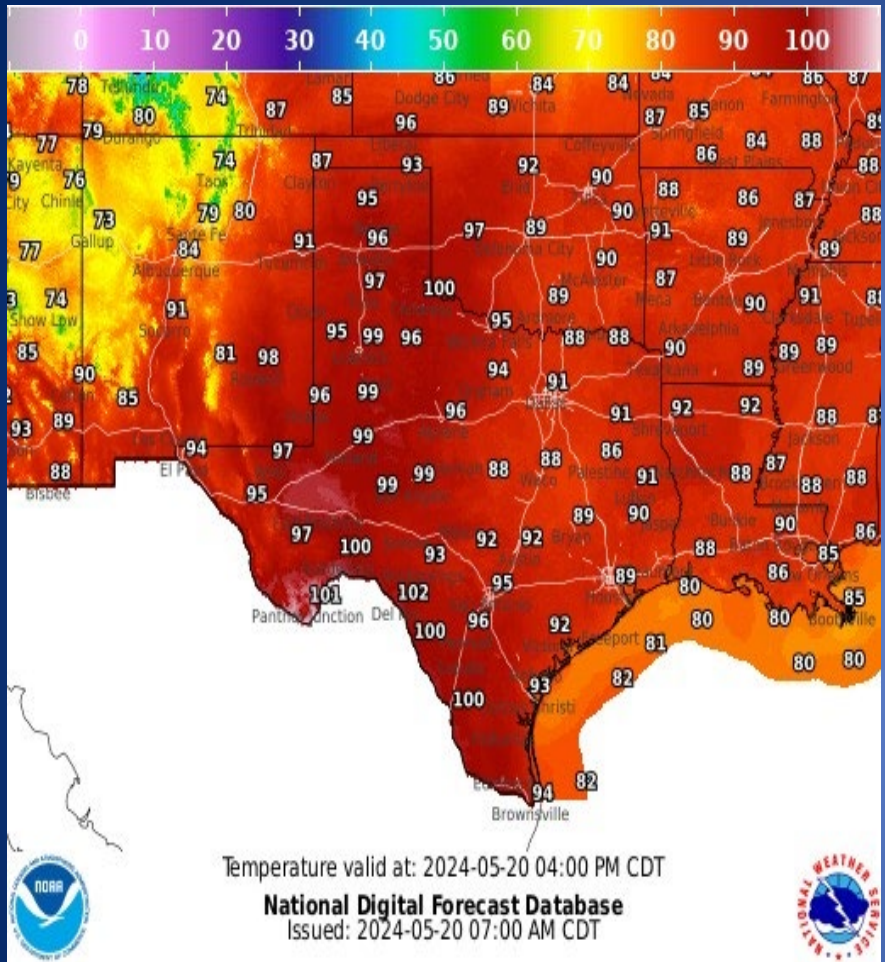
Tropical or Sub-Tropical Cyclone: Depression Storm Hurricane

Post-Tropical Cyclone or Remnants

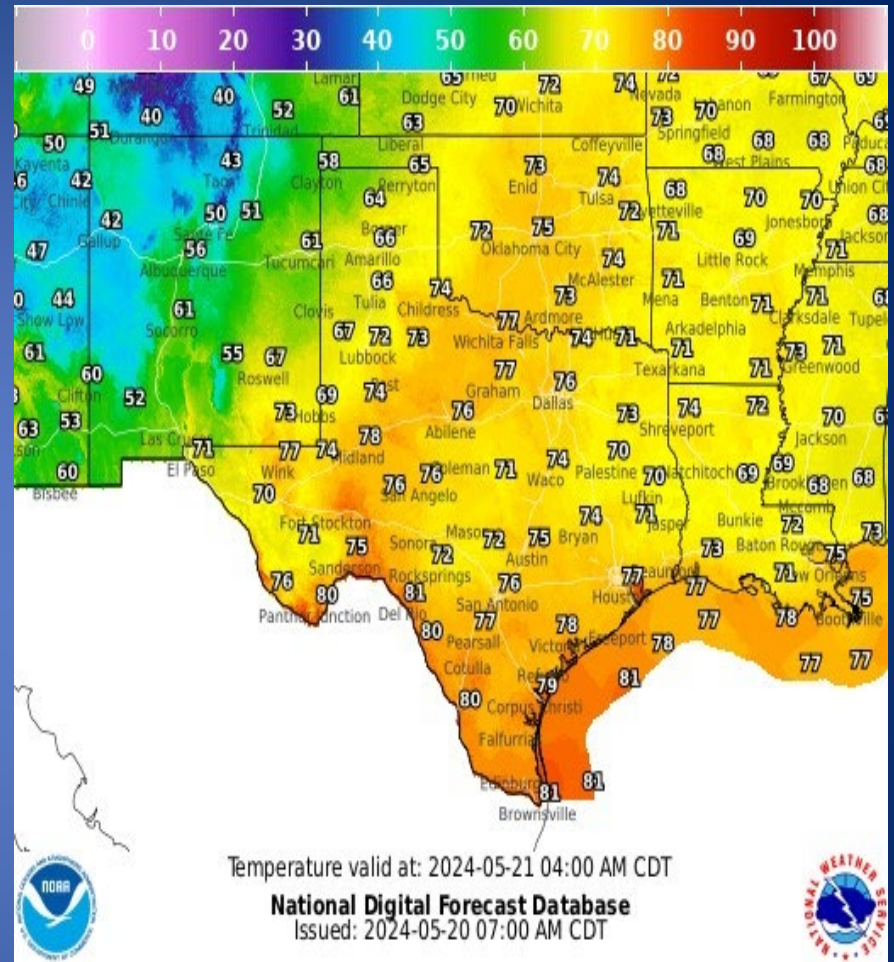
Informational Products Distributed by the State Operations Center

DATE	SUBJECT
05/19/24	NWS Norman, OK: Severe Weather Update for Sunday, May 19
05/19/24	NWS Amarillo: Severe Weather Briefing
05/20/24	NWS El Paso, TX/Santa Teresa, NM: Weather Hazards Outlook
05/20/24	NWS Corpus Christi: Major to Extreme Risk of Heat-Related Impacts This Week
05/20/24	Daily NWS Threat Brief for FEMA Region 6
05/20/24	NWS Brownsville: Dangerous Heat Expected Through Memorial Day Weekend

Weather Forecast

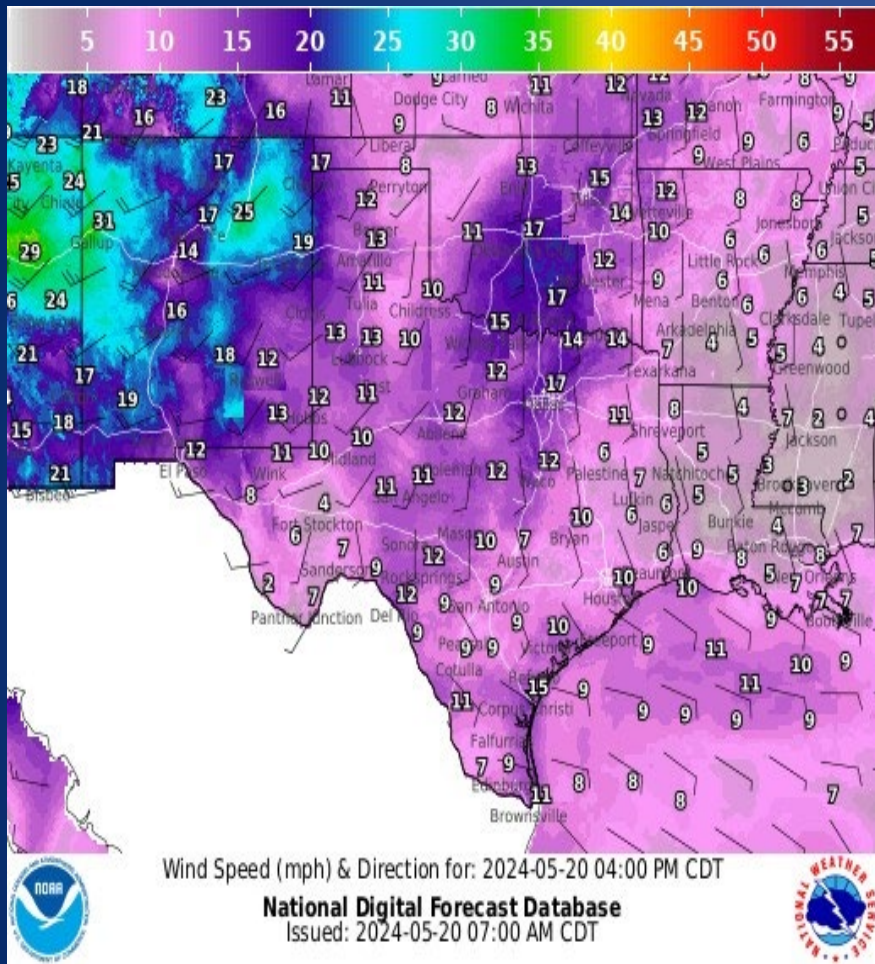


Highs

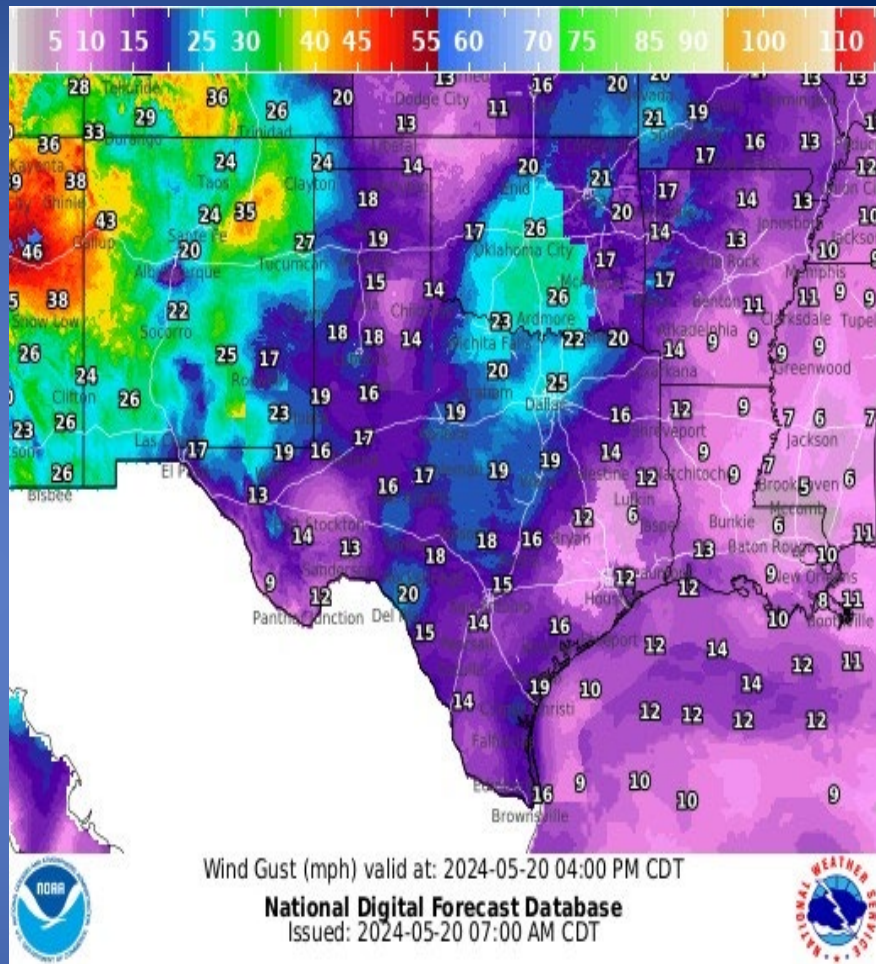


Lows

Weather Forecast

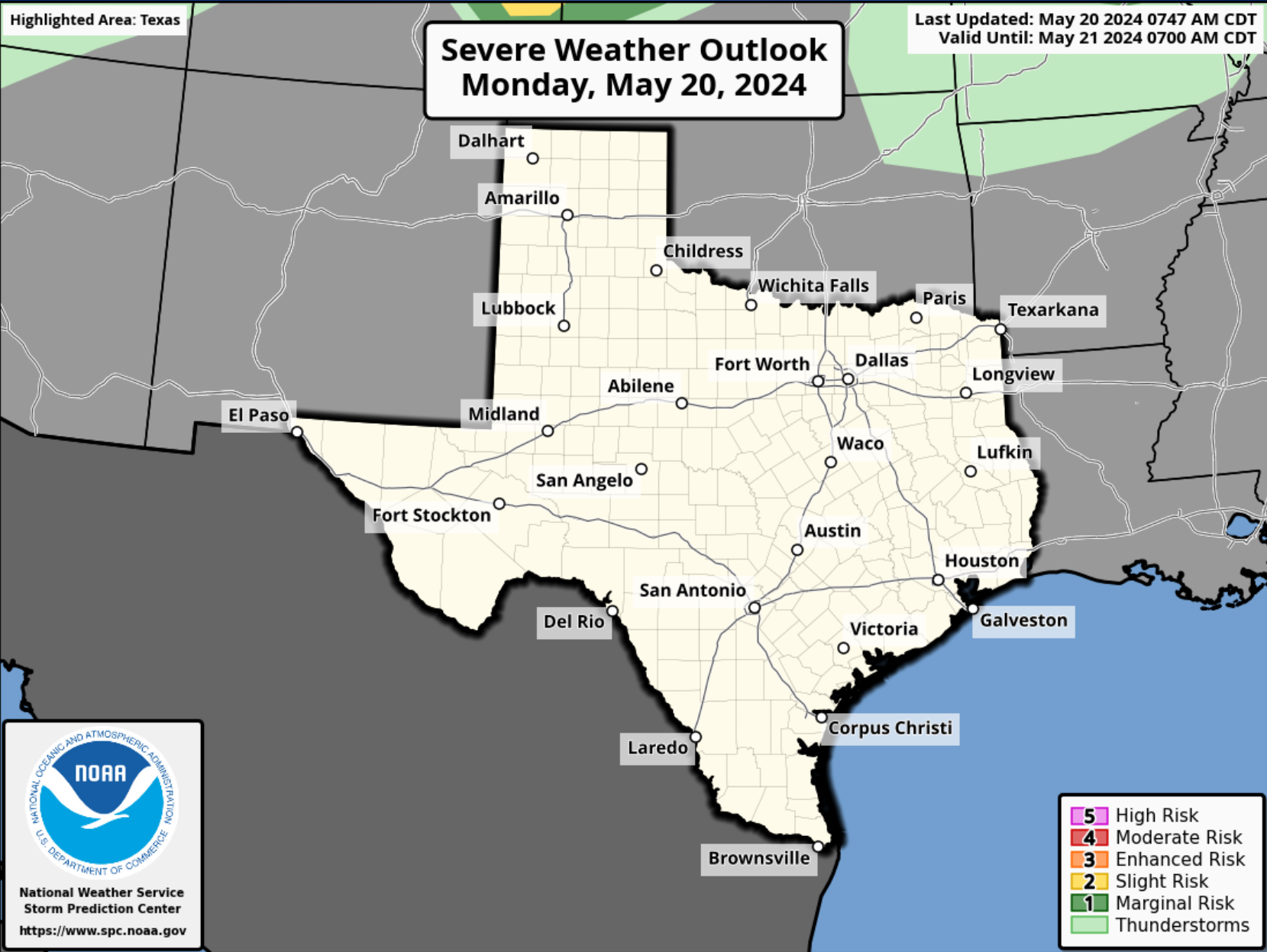


Wind Speeds



Gusts

Hazardous Weather



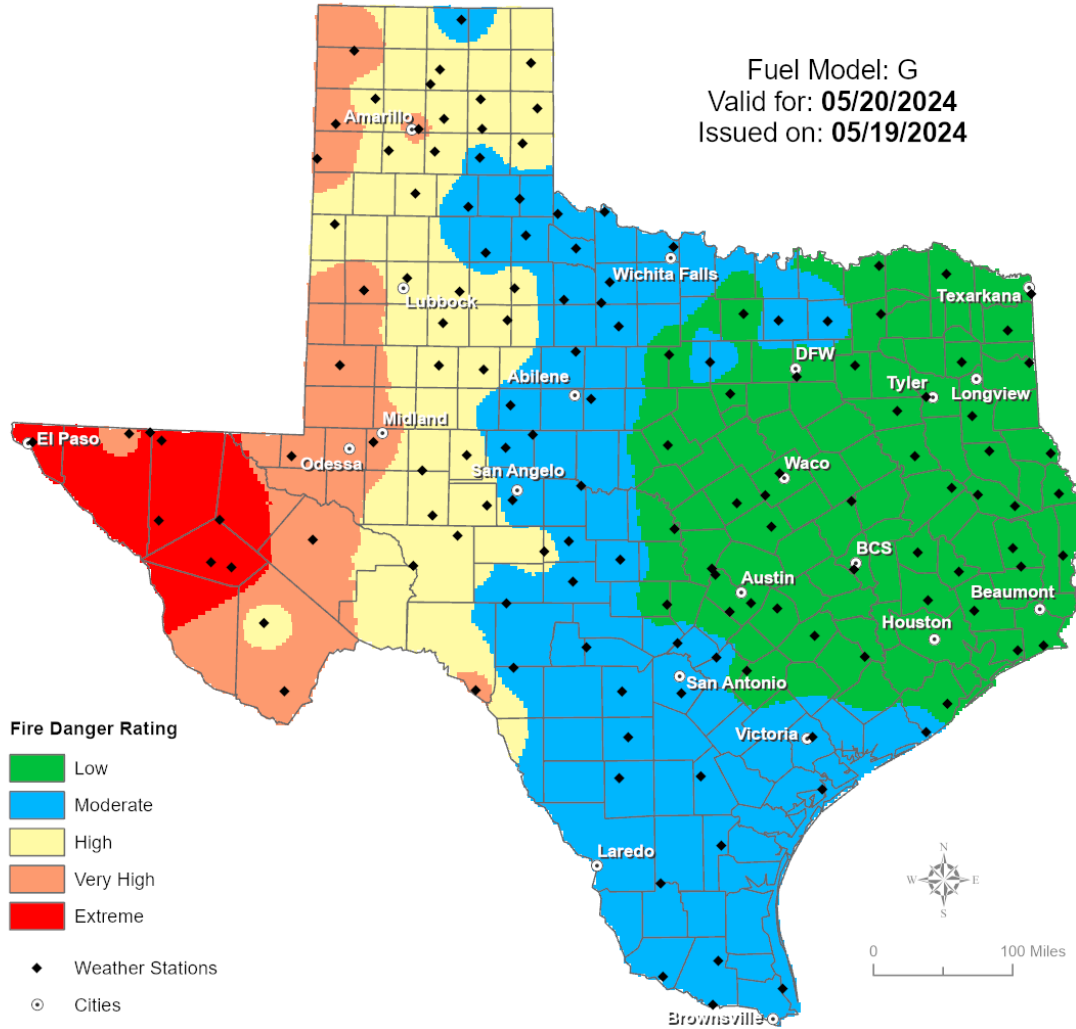
Weather Warnings/Advisories Issued

DATE	WARNING TYPE	LOCATION
05/19/24	Flood Warning	Harris and Montgomery Counties
05/19/24	Severe Thunderstorm Warning	Hemphill, Lipscomb, Ochiltree and Roberts Counties

Fire Danger Forecast

Forecast Fire Danger

Fuel Model: G
Valid for: **05/20/2024**
Issued on: **05/19/2024**



Burn Ban

OUTDOOR BURN BANS

May 20, 2024

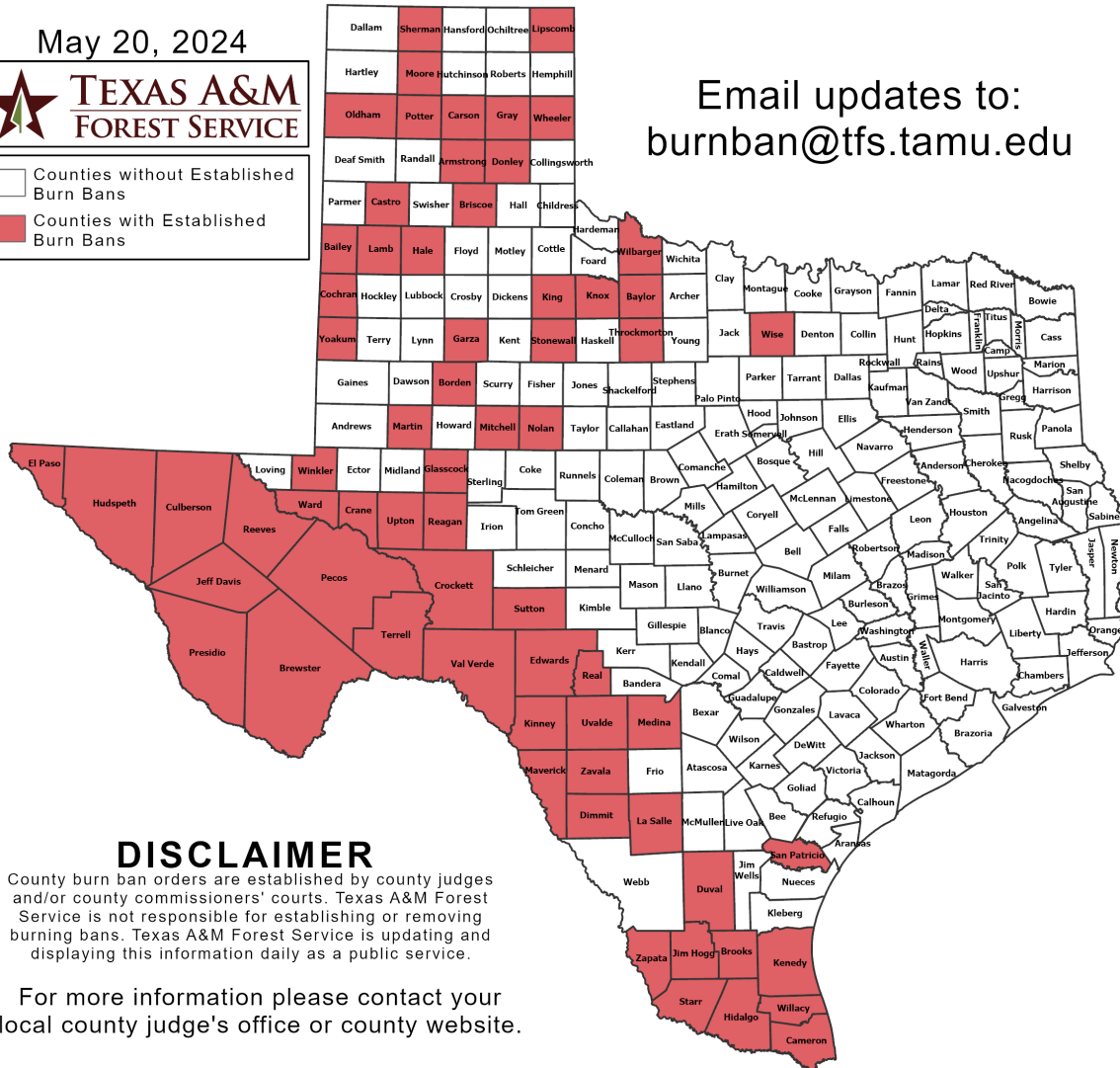


Counties without Established Burn Bans
 Counties with Established Burn Bans

Email updates to:
burnban@tfs.tamu.edu

Counties with Burn Bans: 66

- | | | |
|-----------|------------|--------------|
| Armstrong | Hale | Reagan |
| Bailey | Hidalgo | Real |
| Baylor | Hudspeth | Reeves |
| Borden | Jeff Davis | San Patricio |
| Brewster | Jim Hogg | Sherman |
| Briscoe | Kenedy | Starr |
| Brooks | King | Stonewall |
| Cameron | Kinney | Sutton |
| Carson | Knox | Terrell |
| Castro | Lamb | Throckmorton |
| Cochran | La Salle | Upton |
| Crane | Lipscomb | Uvalde |
| Crockett | Martin | Val Verde |
| Culberson | Maverick | Ward |
| Dimmit | Medina | Wheeler |
| Donley | Mitchell | Wilbarger |
| Duval | Moore | Willacy |
| Edwards | Nolan | Winkler |
| El Paso | Oldham | Wise |
| Garza | Pecos | Yoakum |
| Glasscock | Potter | Zapata |
| Gray | Presidio | Zavala |



DISCLAIMER

County burn ban orders are established by county judges and/or county commissioners' courts. Texas A&M Forest Service is not responsible for establishing or removing burning bans. Texas A&M Forest Service is updating and displaying this information daily as a public service.

For more information please contact your local county judge's office or county website.

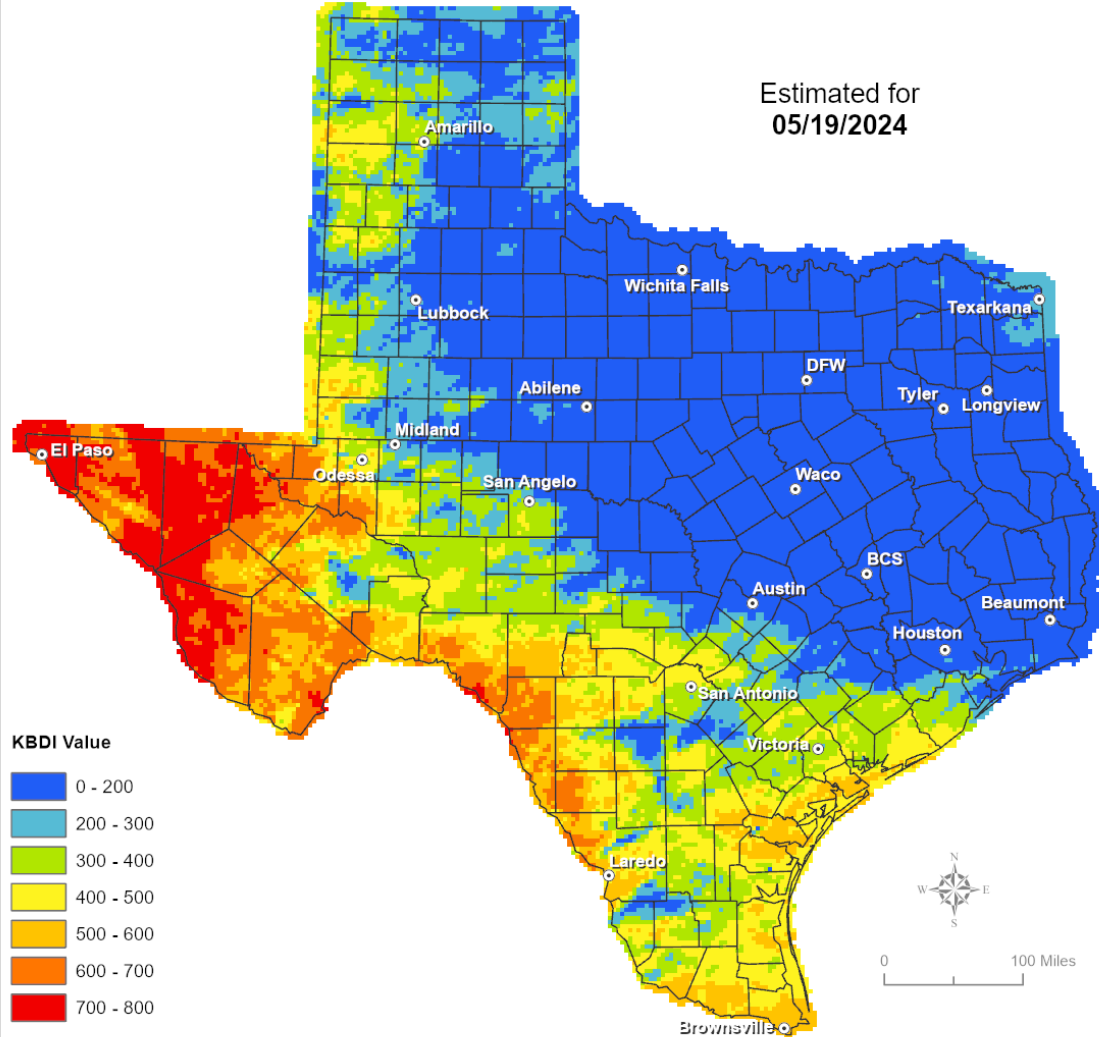
RED FLAG WARNINGS: www.weather.gov
 Additional map formats available at <https://tfsweb.tamu.edu/Burnbans/>

Keetch-Byram Drought Index

Keetch-Byram Drought Index

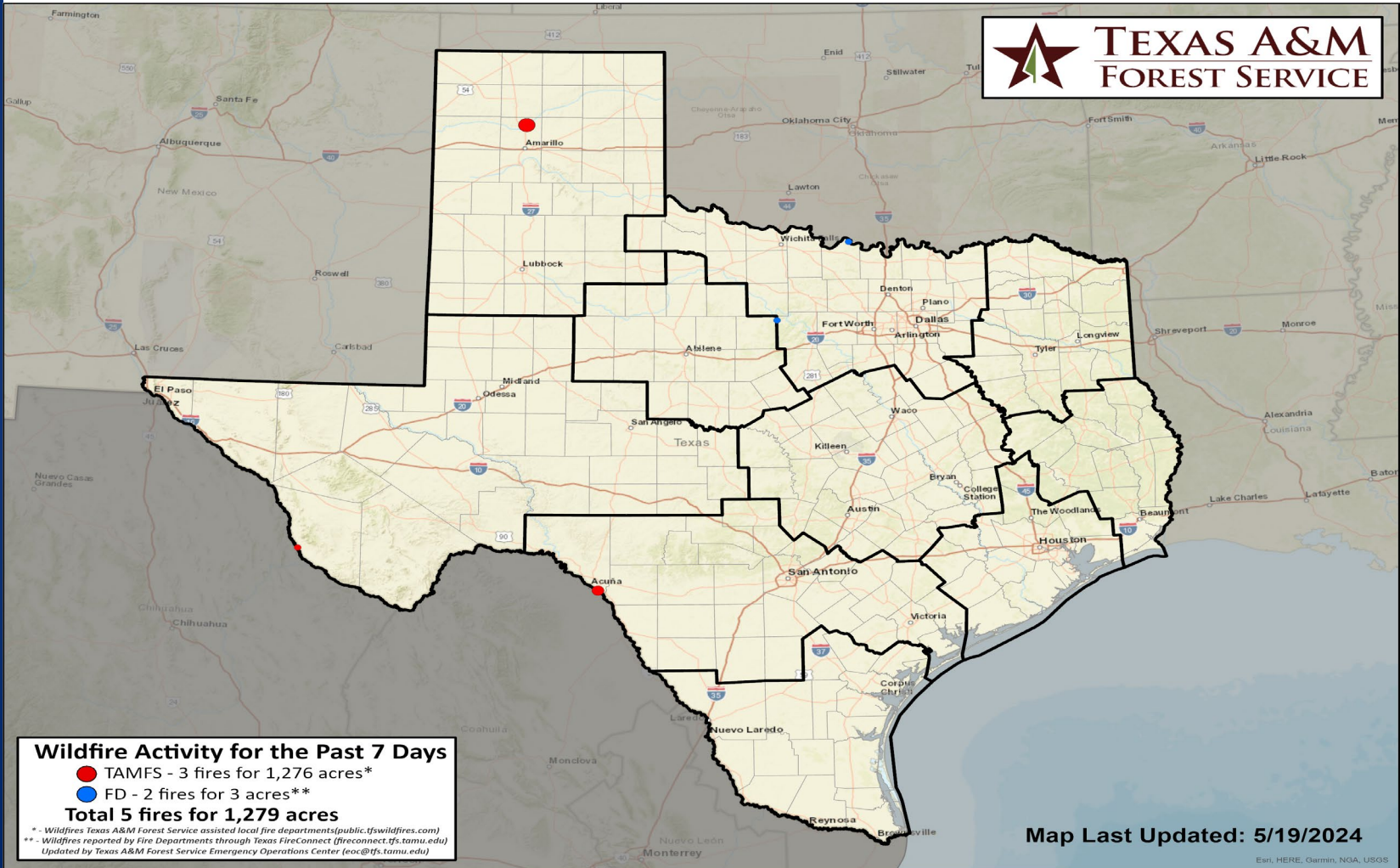
(4 km x 4 km resolution)

Estimated for
05/19/2024



Fire Activity (*Last 24 Hours)

Report of 180 (+1) fires and 1,248,565 (+23) acres have been burned this year. There are 66 (No Change) counties with burn bans. The Keetch-Byram Drought Index list contains 43 (+1) counties with an average over 400.



Training

DATES		TITLE	COURSE	LOCATION
05/20/24	05/21/24	HazMat Incident Command (Certification Course)	H-502	Killeen
05/20/24	05/22/24	Intermediate Incident Command System for Expanding Incidents	G/ICS-300	Austin
05/20/24	05/22/24	HazMat Highway Specialist (Certification Course)	H-507	College Station

Statewide Significant Events

DATES		LOCATION	EVENT
05/20/24	05/26/24	Fort Worth	Colonial Golf Tournament

Exercises

DATES		AGENCY/LOCATION	TYPE: EXERCISE NAME
05/21/24	05/21/24	LCRA Transmission Services/Austin	LCRA Transmission Services Summer and Hurricane preparedness Drill