



# Summary of the Upcoming Week

- **Slight risk for severe thunderstorms with heavy rain/flash flooding across E NM, W TX, NW OK and the TX/OK Panhandle.**
- **Minor to moderate flooding continues across E TX, LA and AR.**



# FEMA Region 6 Threat Matrix

Next 5 Days

	Saturday, Jun 1	Sunday, Jun 2	Monday, Jun 3	Tuesday, Jun 4	Wednesday, Jun 5
Severe Storms	E NM, W TX W OK				
Heavy Rain / Flash Flooding					
Fire Weather					
Wind					
Heat					
River Flooding	ETX, LA, SAR	ETX, LA, SAR	ETX, LA, SAR	ETX, LA, SAR	ETX, LA, SAR

*\*Threat levels are based on FEMA Region 6 criteria.  
State or local threat level criteria may differ.\*  
For more details on the colors in the threat matrix refer to the last slide in this briefing.*

Risk Levels	Little to None	Minor	Moderate	Major	Extreme
-------------	----------------	-------	----------	-------	---------



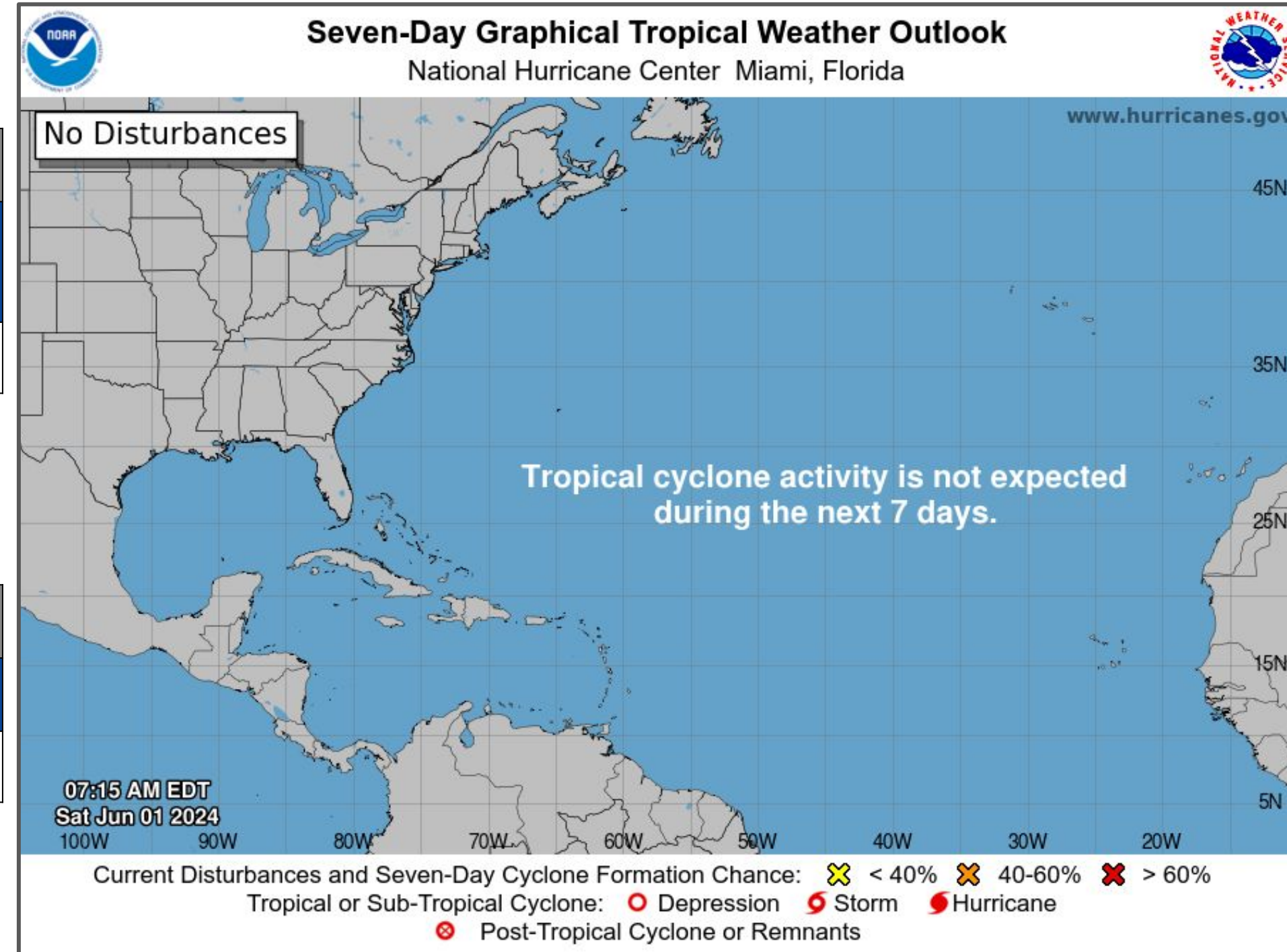
# Tropical Weather Outlook – Atlantic/Gulf

## Areas of Possible Development

Area	Chance of Development	Potential Impacts to FEMA 6
-	-	-

## Active Tropical Cyclones

Storm	Potential Impacts to FEMA 6
-	-



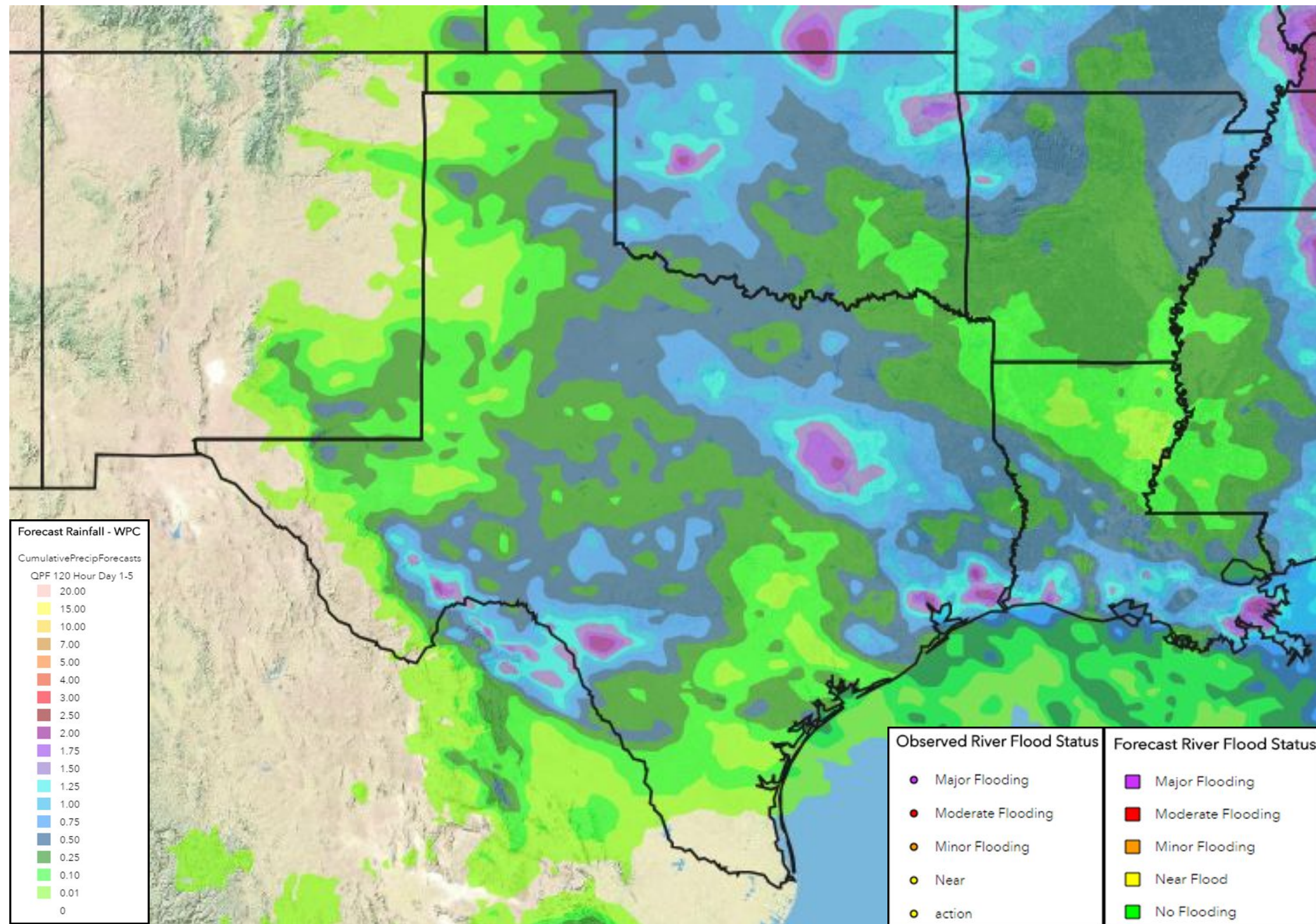
See <http://www.hurricanes.gov> for the latest on the tropics or any active storms





# 5-Day Precipitation Forecast & River Flood Status

*Note: Even though the image displays 5 days of forecasted rainfall, river forecasts only include 1-2 days of rainfall*

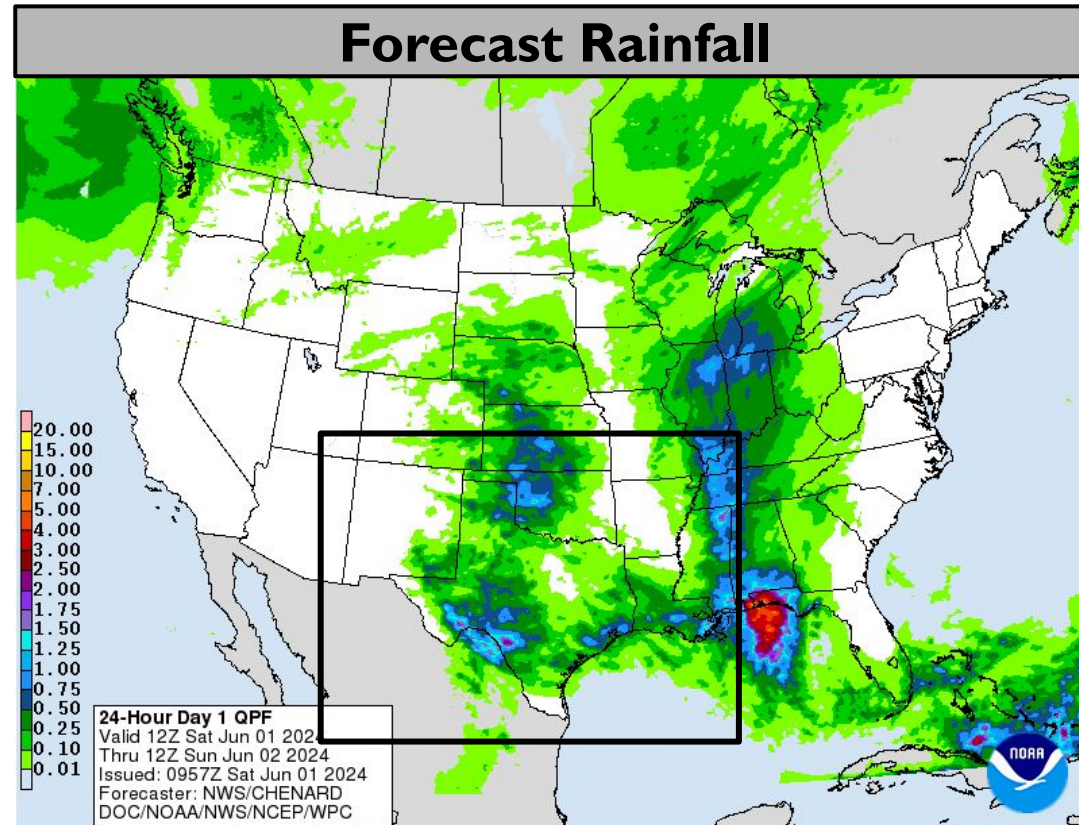
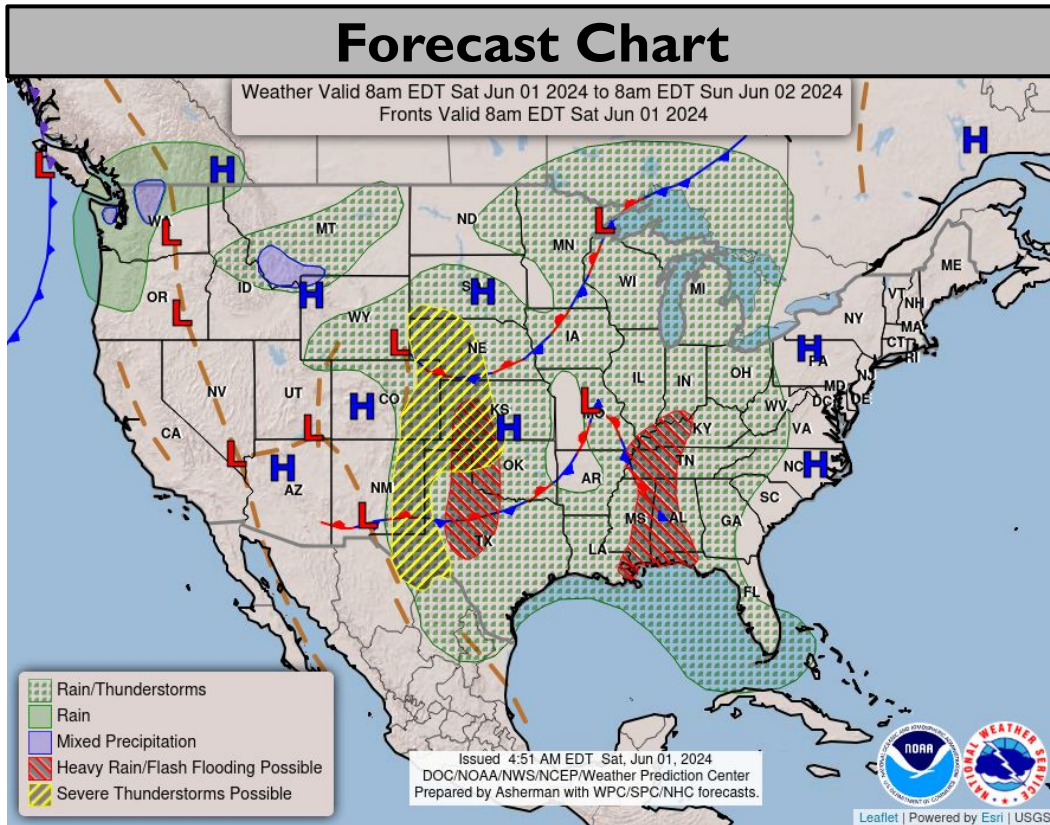


**Minor to moderate flooding will continue across TX, LA and AR.**

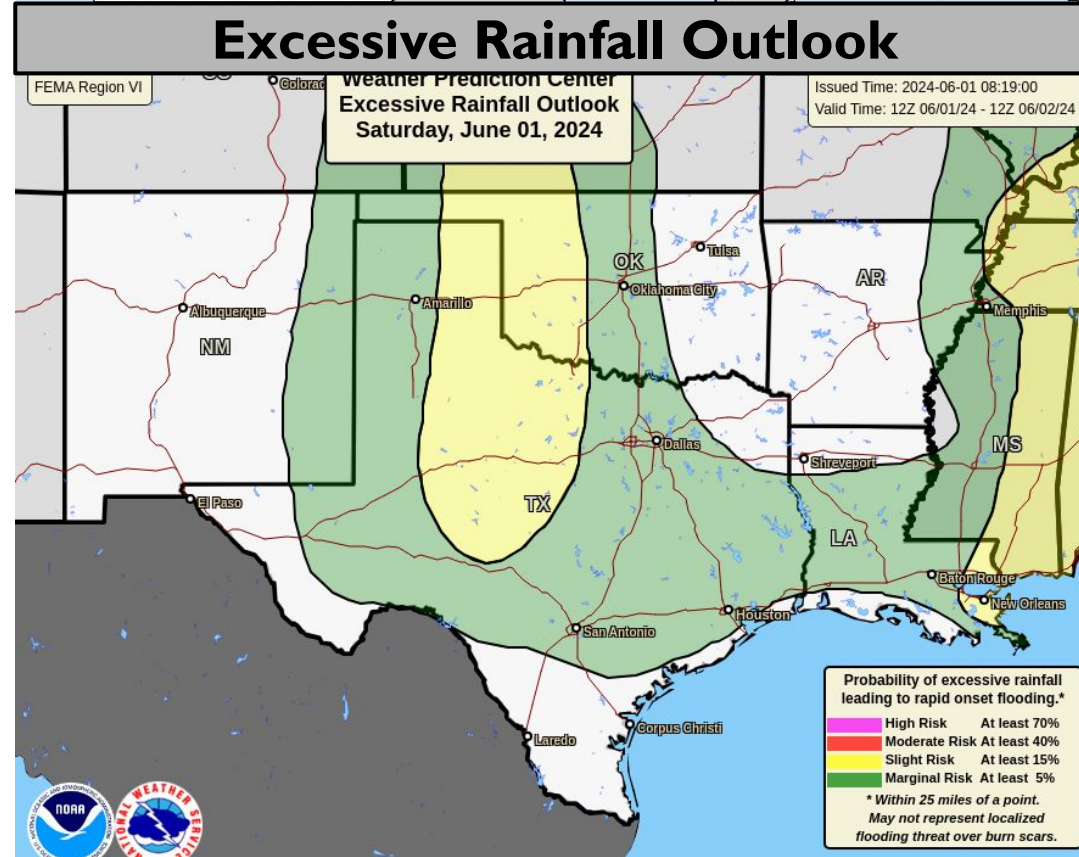
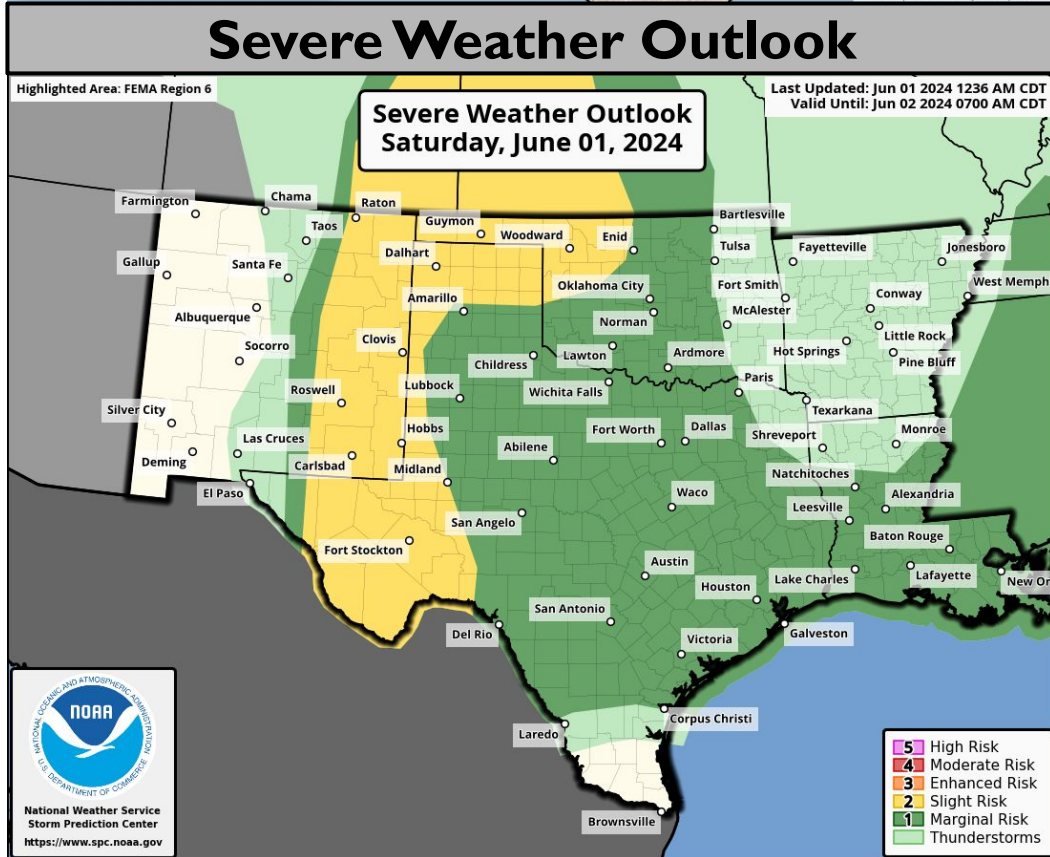




# Today's Weather



**Slight risk area for severe thunderstorms with heavy rain/flashflooding across E NM, W TX and NW OK.**

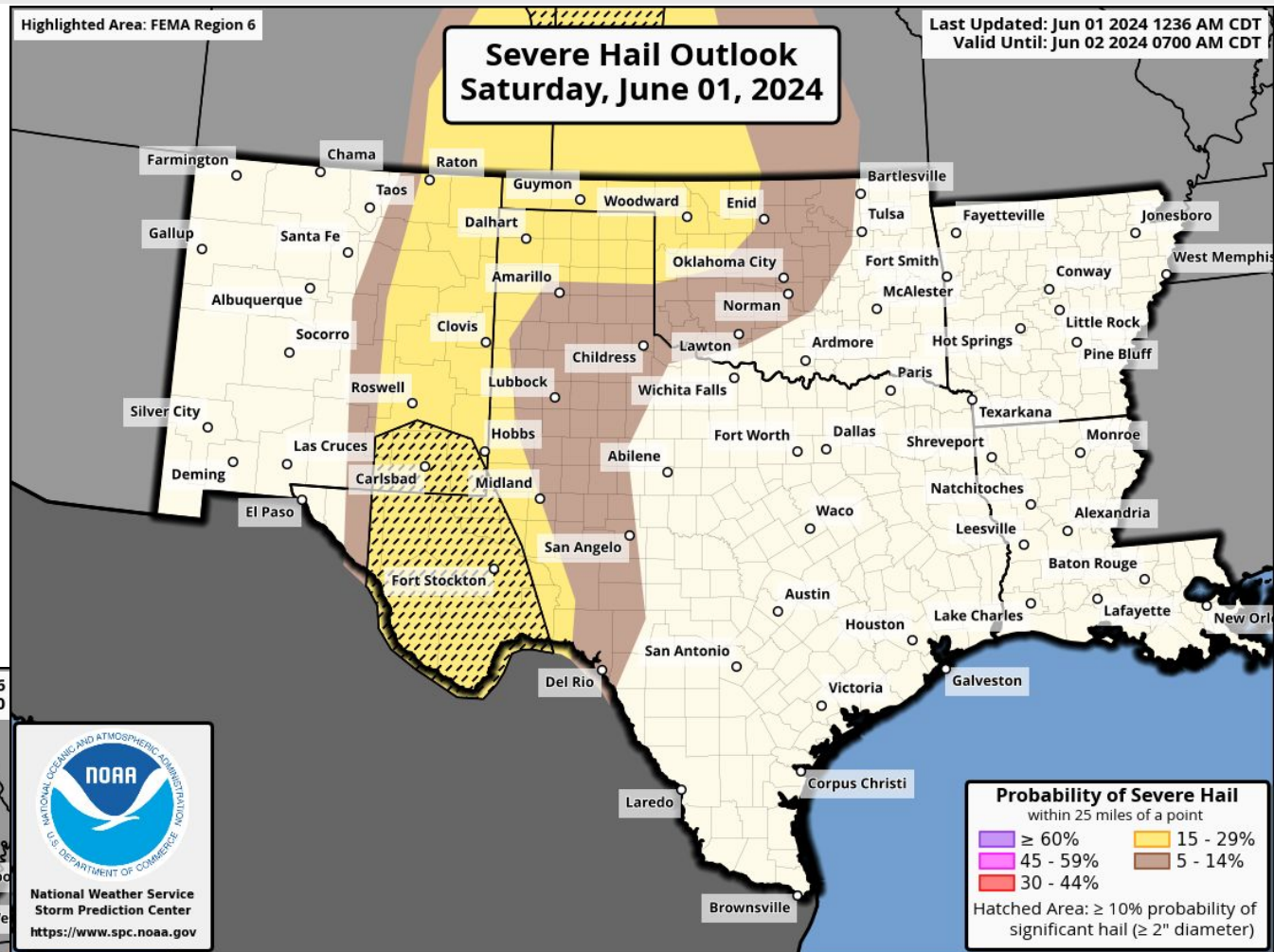
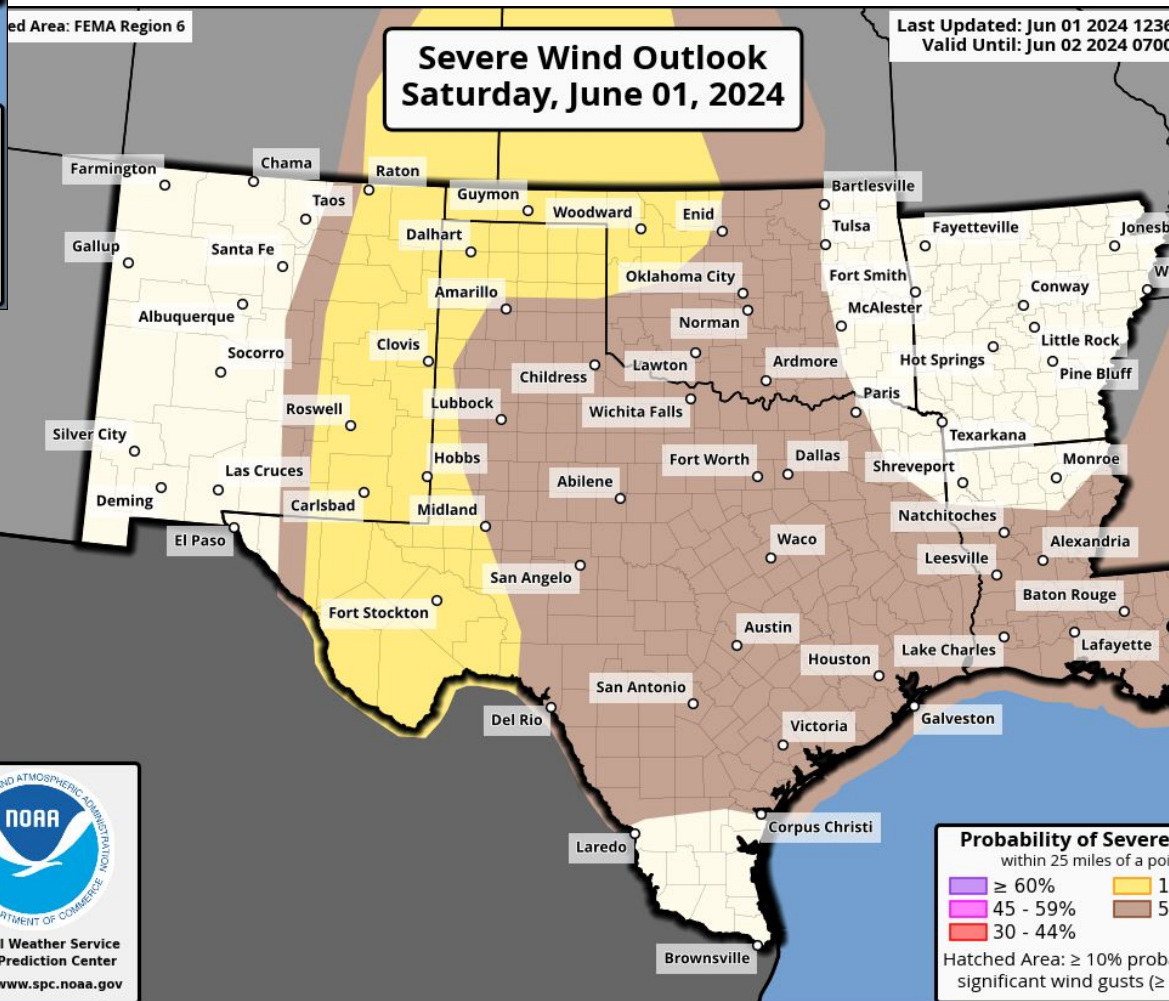
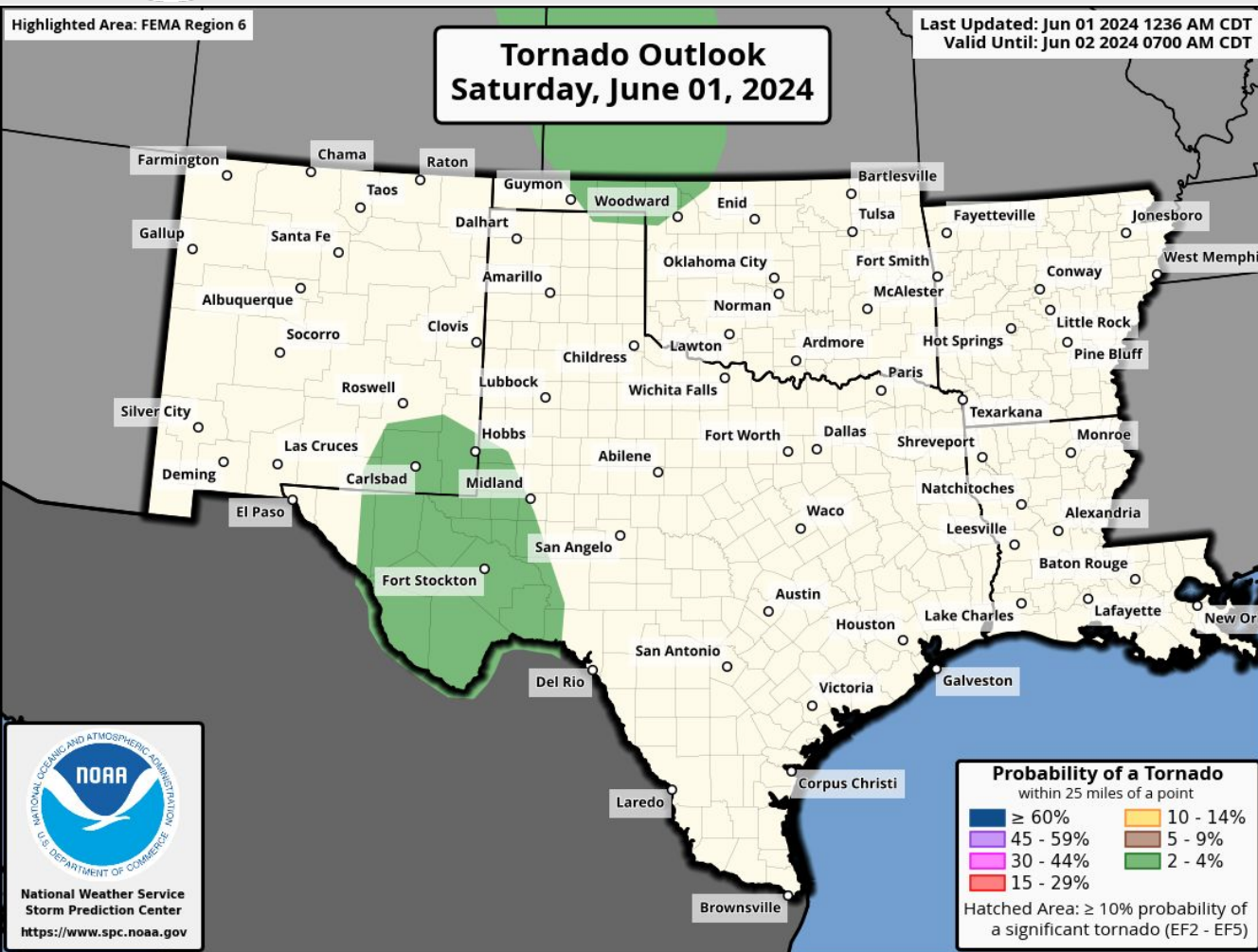






# Today's Tornado & Severe Wind / Hail Probabilities

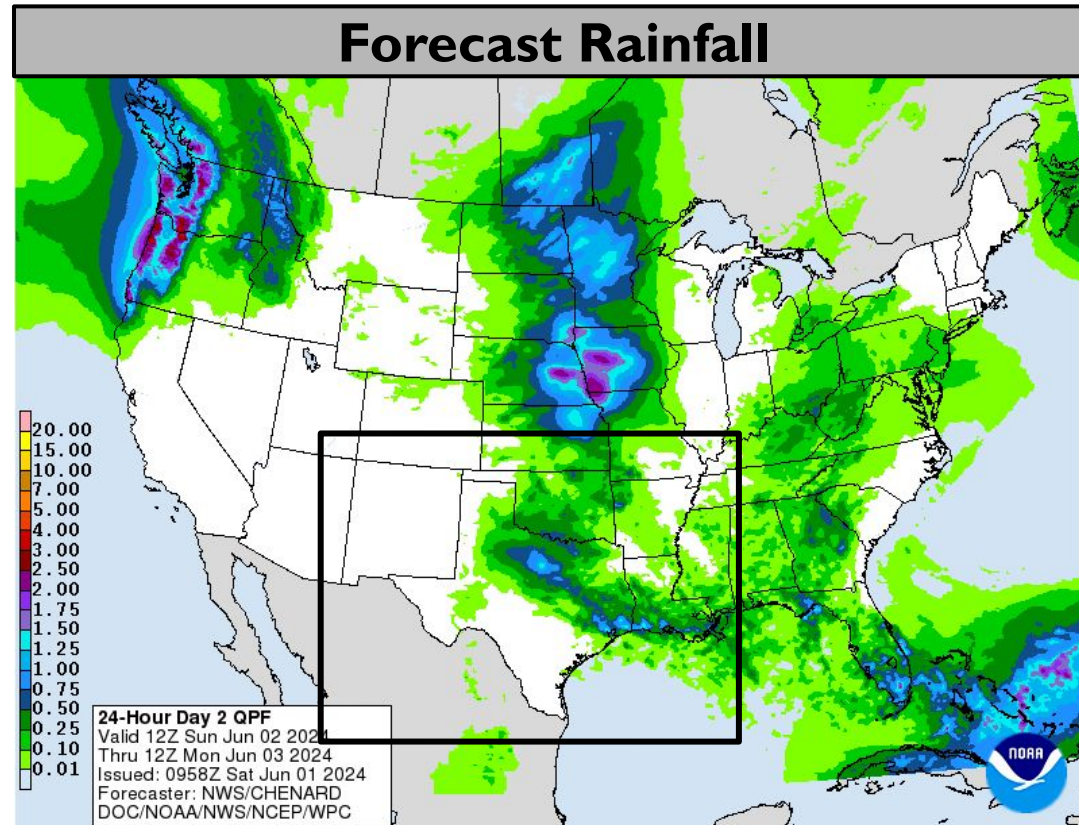
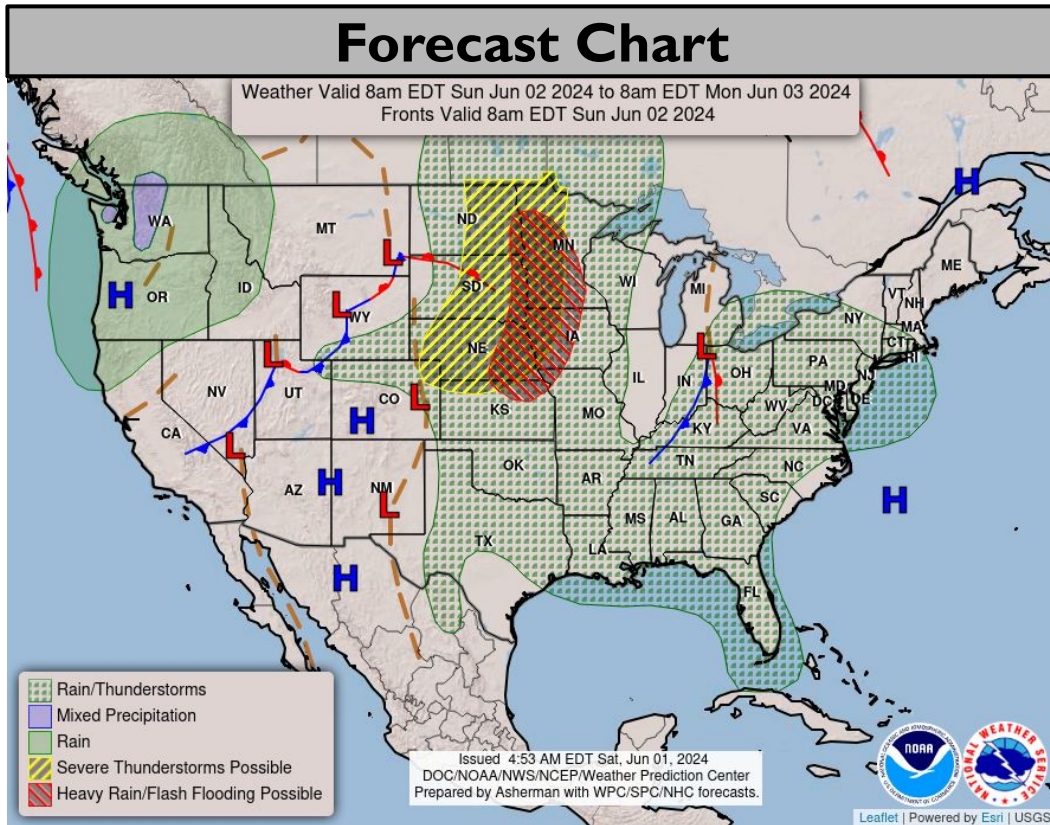
June 1, 2024



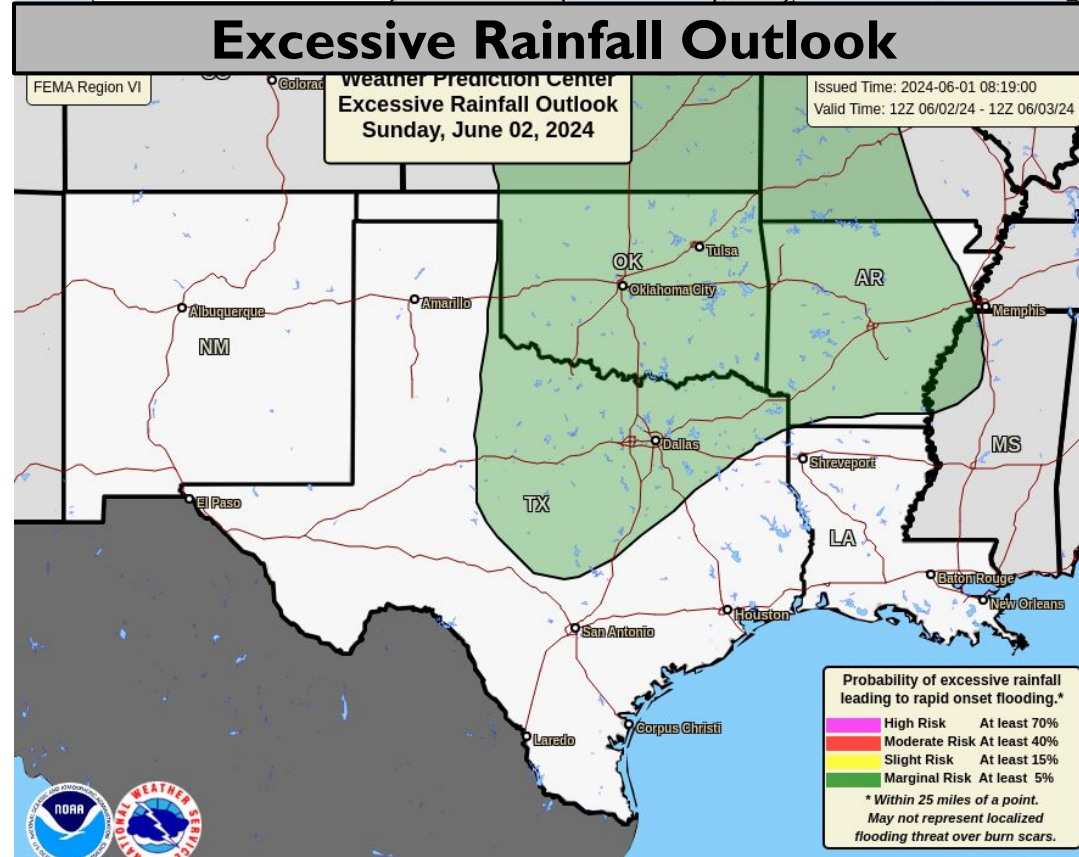
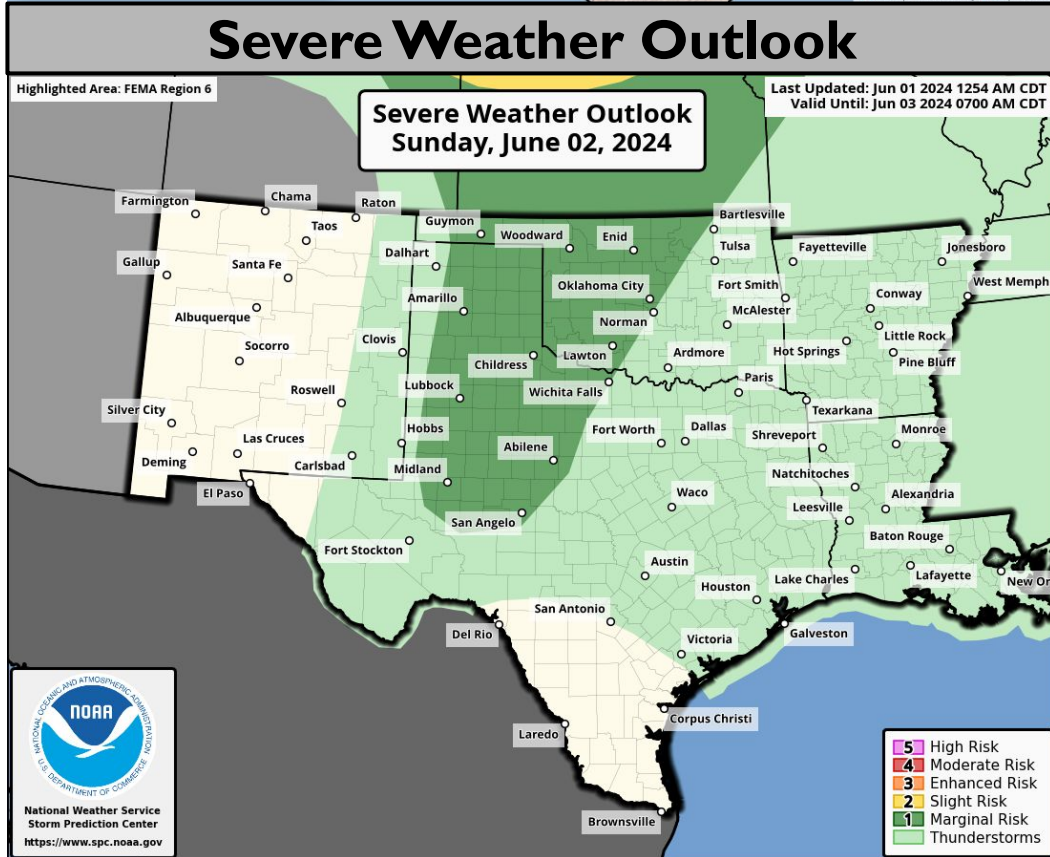




# Tomorrow's Weather



**No significant weather impacts expected.**

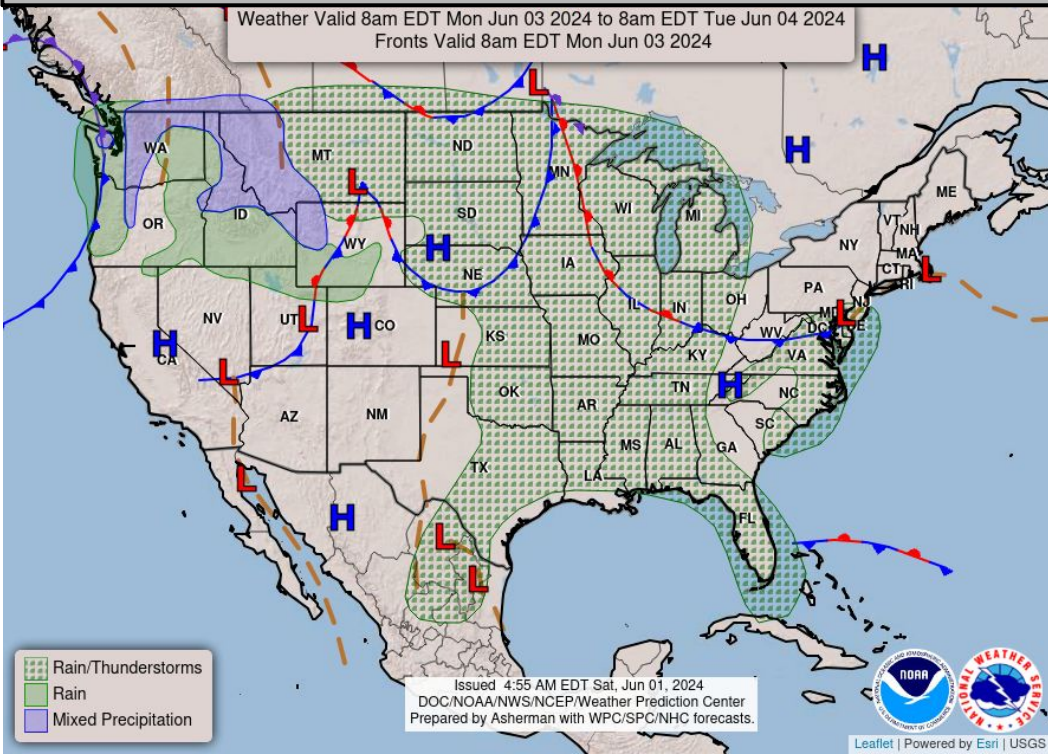




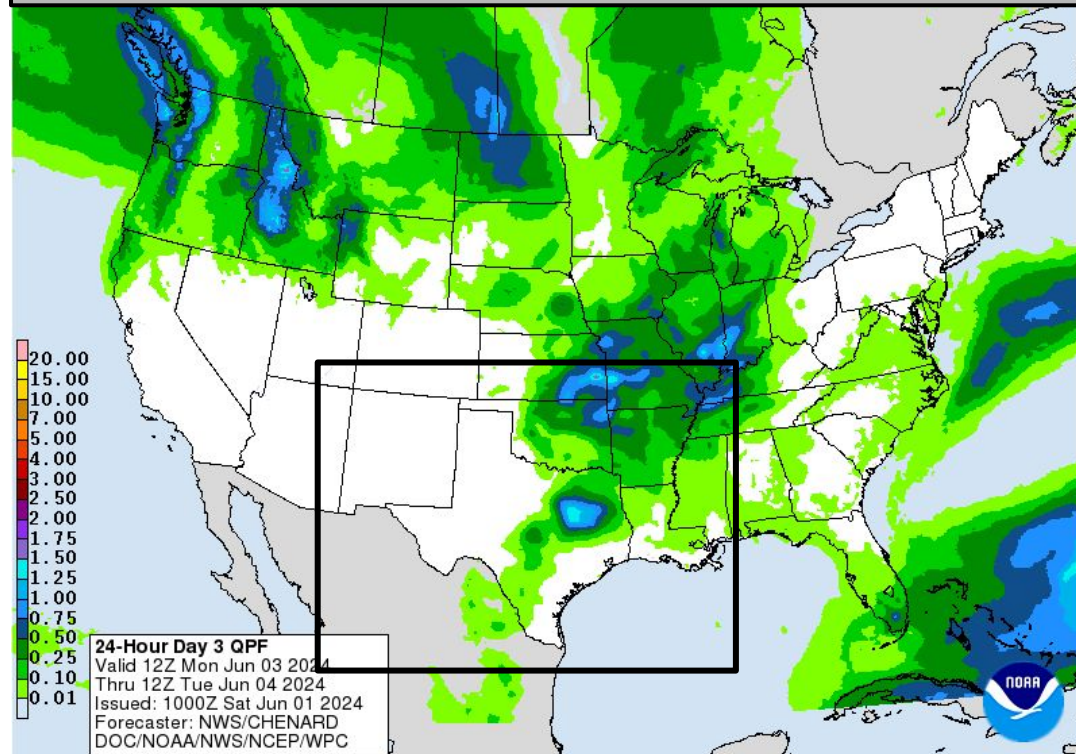


# Sunday's Weather

## Forecast Chart

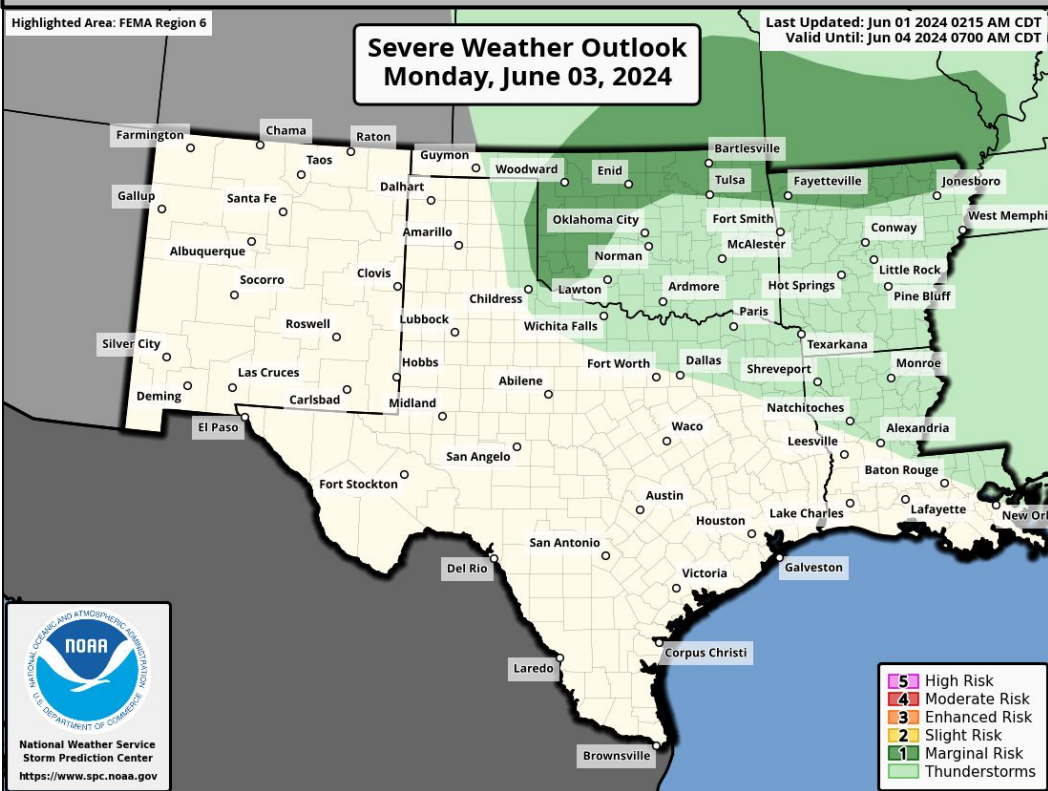


## Forecast Rainfall

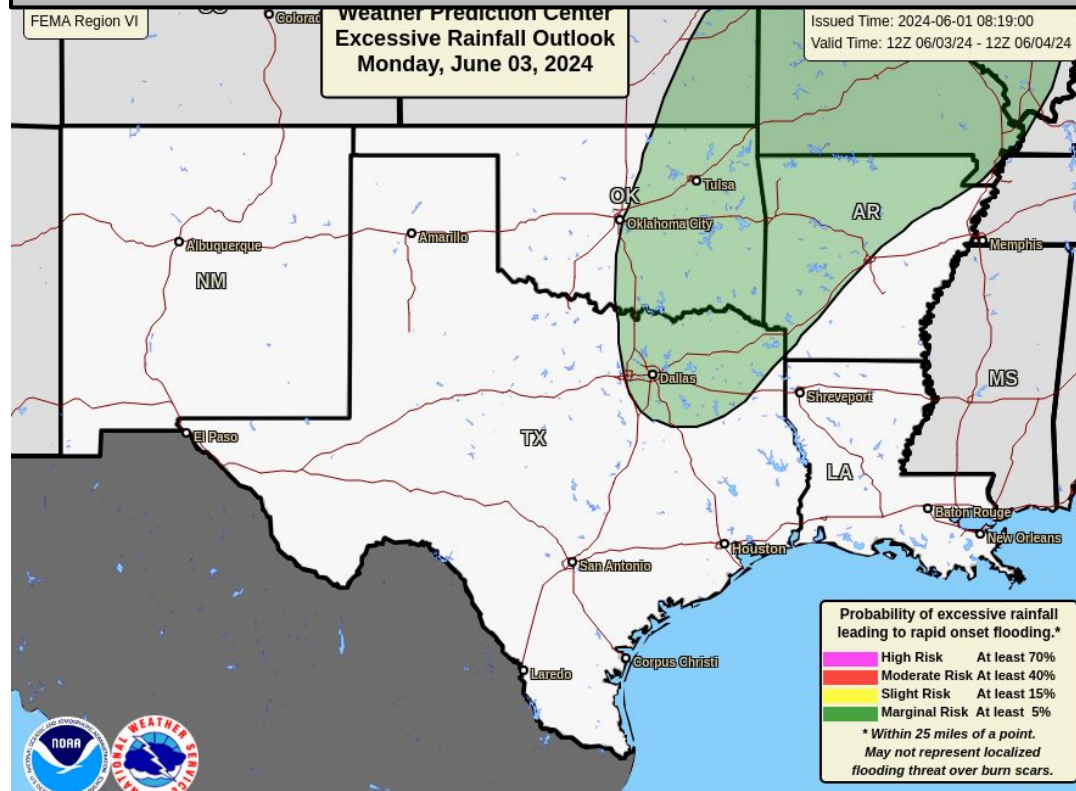


**No significant weather impacts expected.**

## Severe Weather Outlook



## Excessive Rainfall Outlook

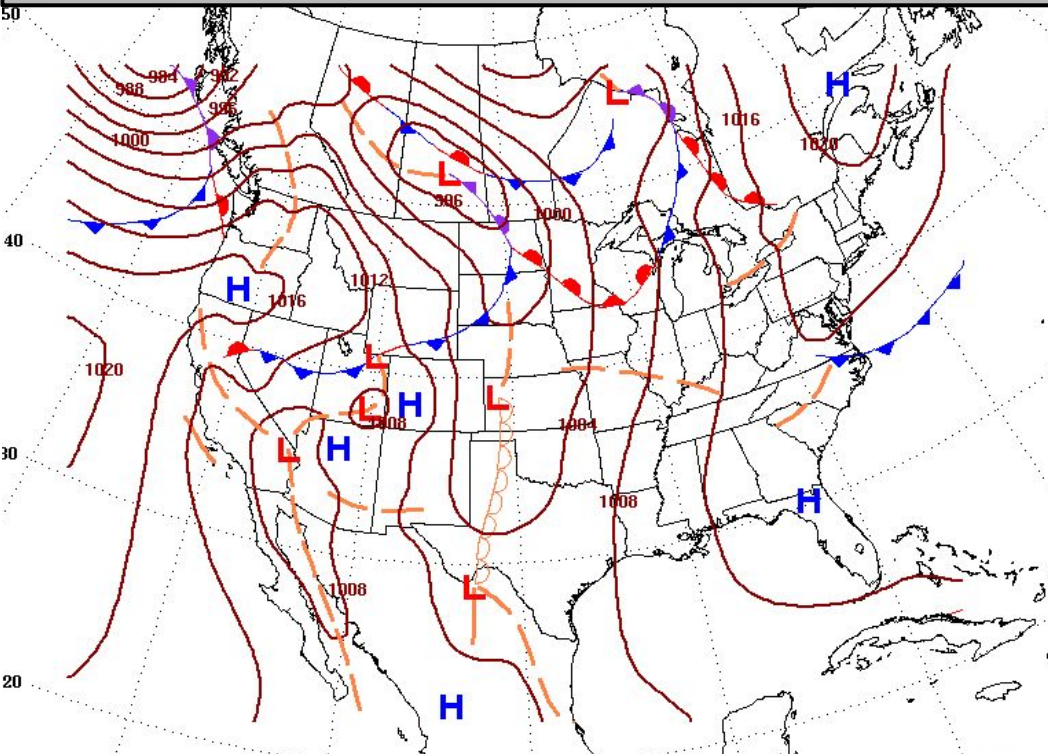




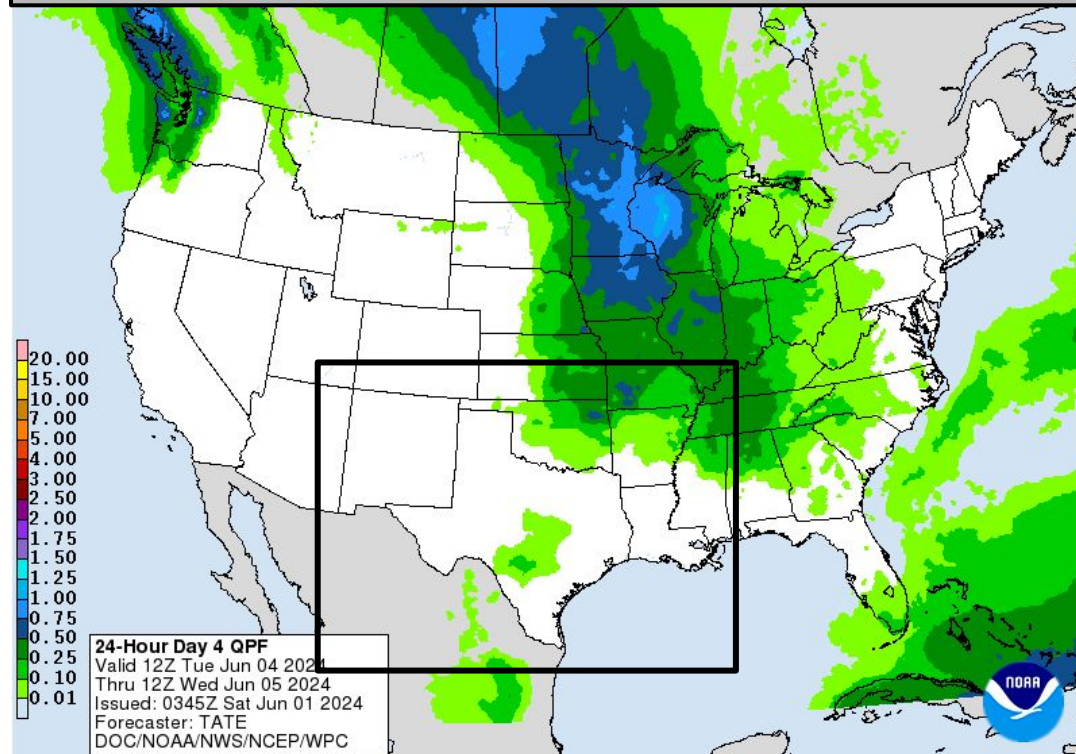


# Monday's Weather

### Forecast Chart

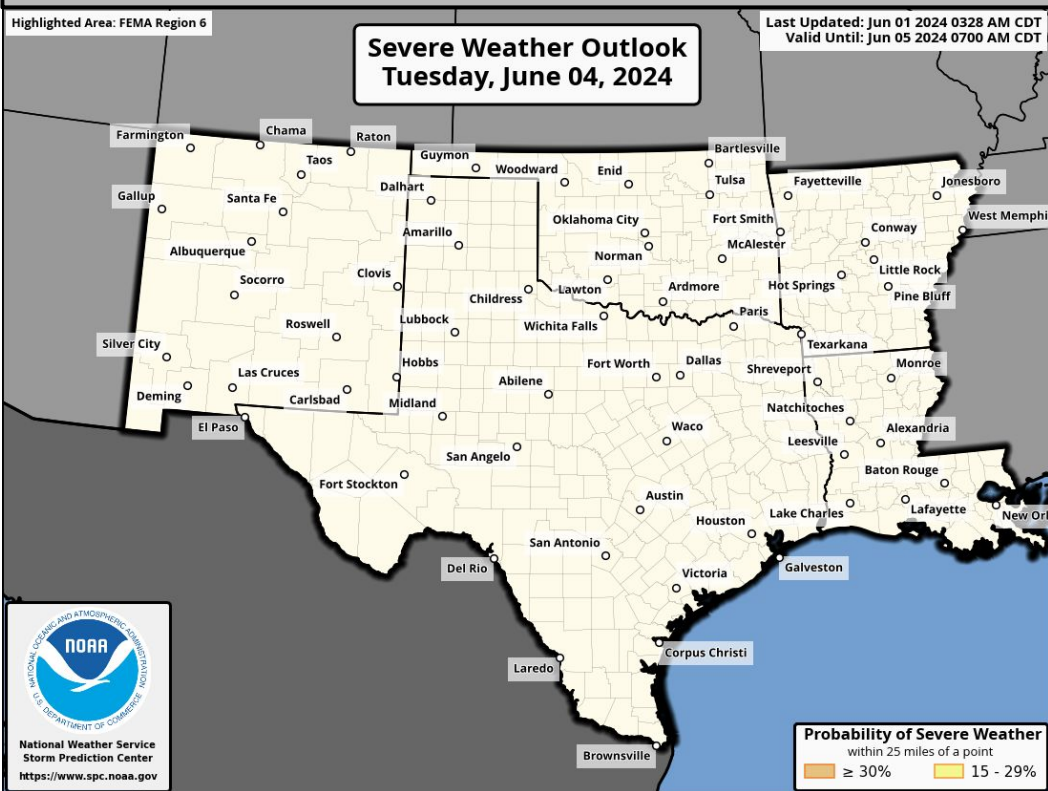


### Forecast Rainfall

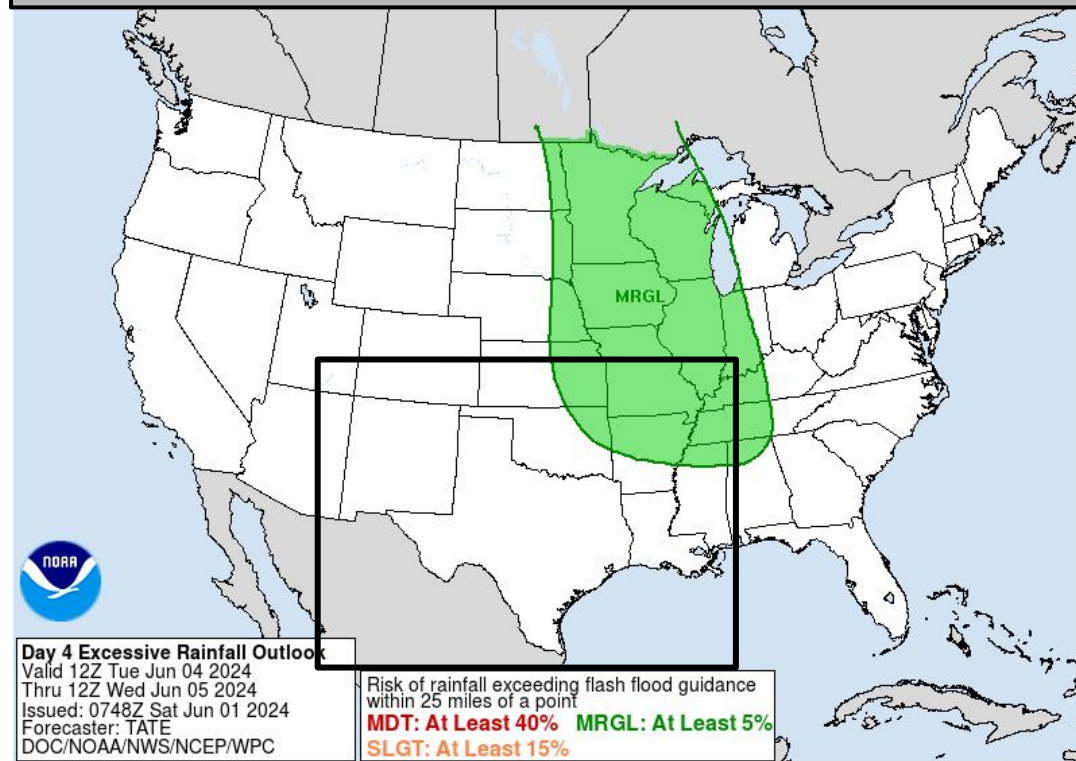


**No significant weather expected.**

### Severe Weather Outlook



### Excessive Rainfall Outlook

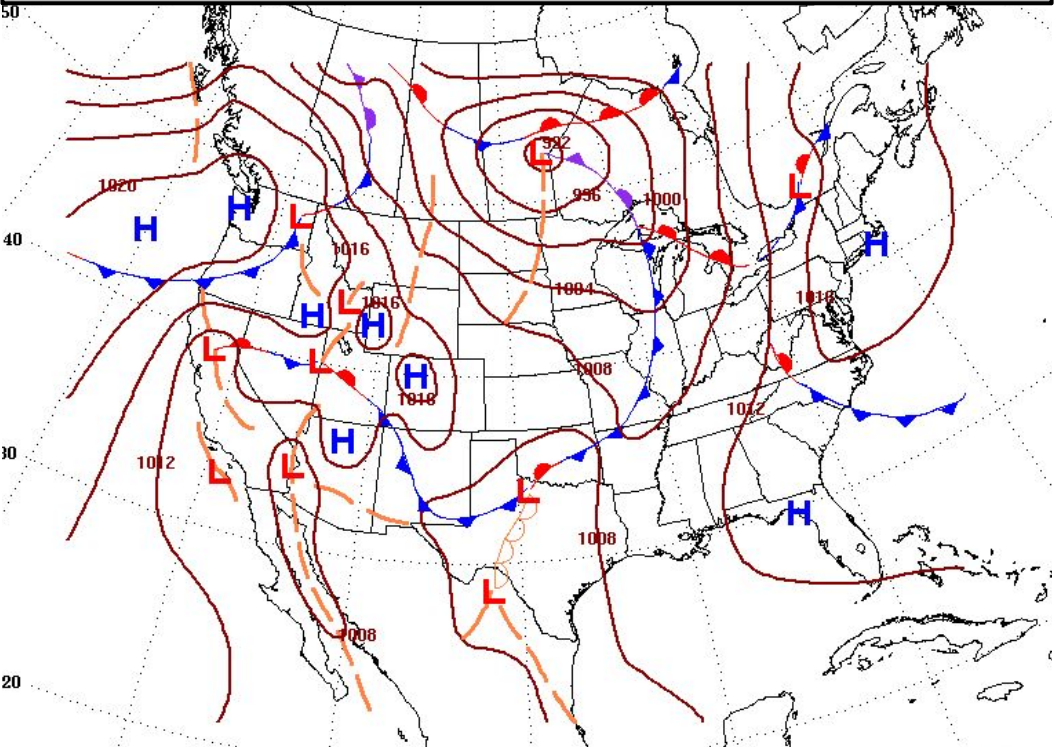




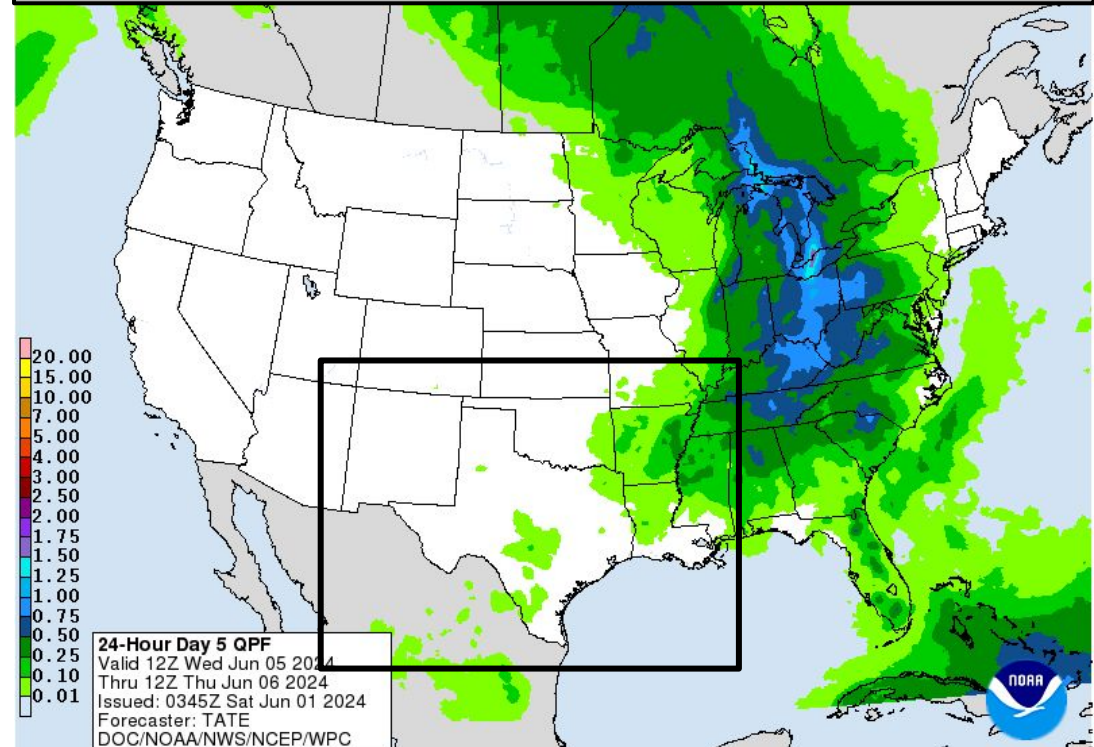


# Tuesday's Weather

### Forecast Chart

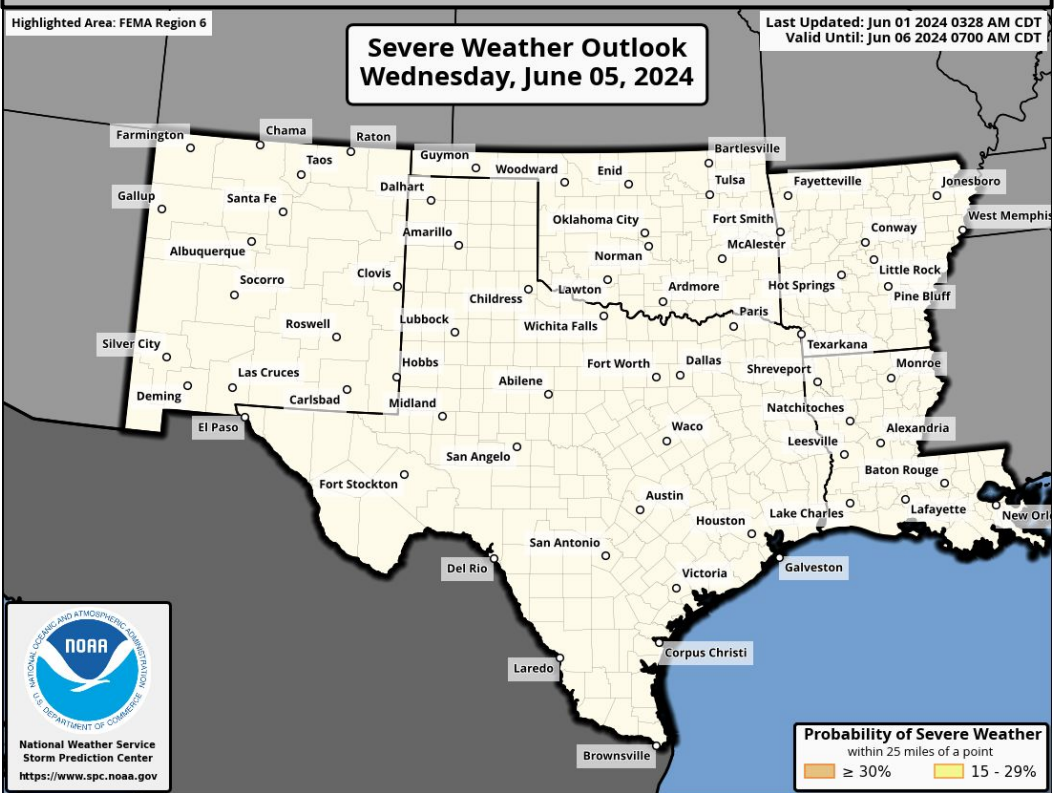


### Forecast Rainfall

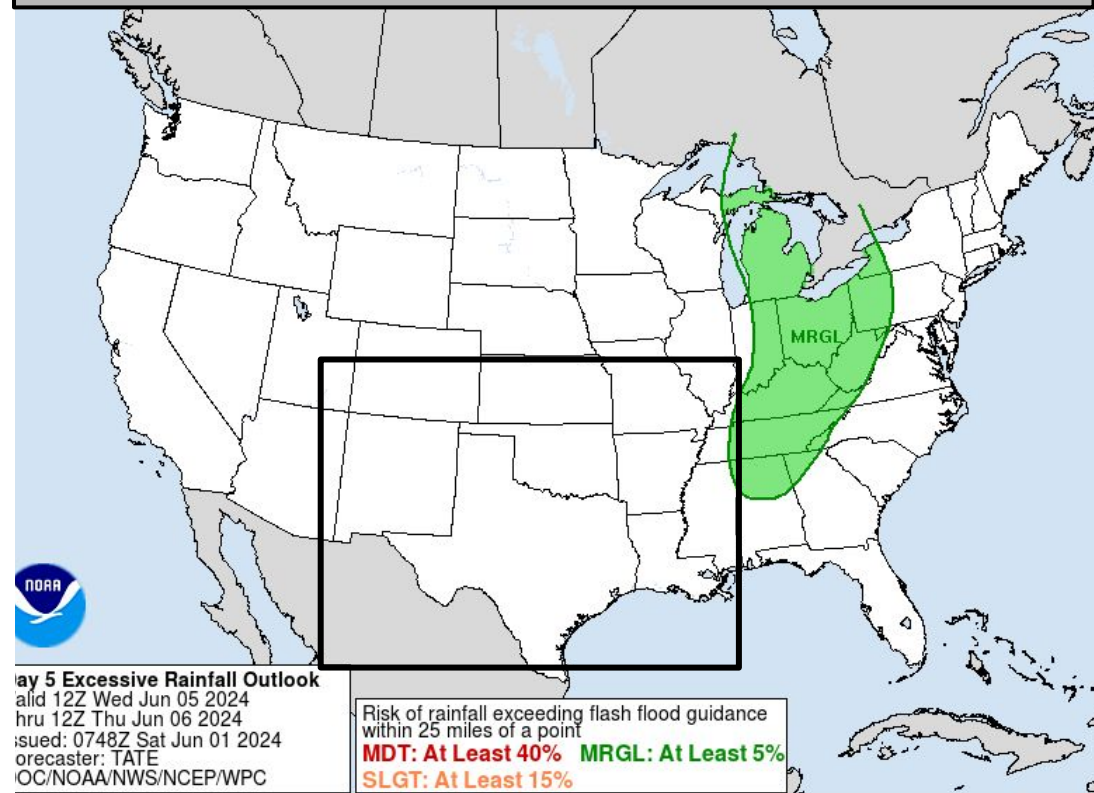


**No significant weather expected.**

### Severe Weather Outlook



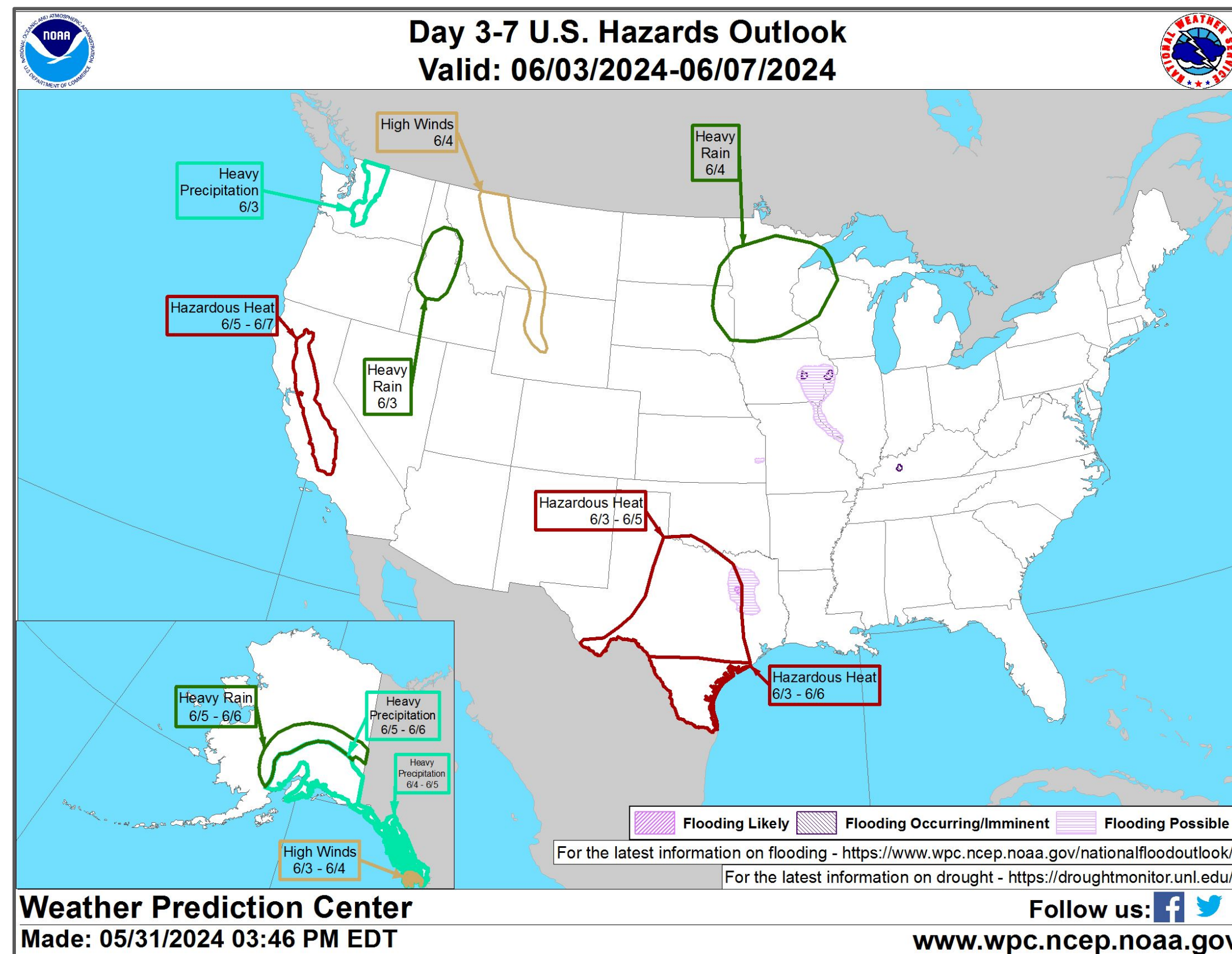
### Excessive Rainfall Outlook







# “Day 3-7” Hazards Outlook



**NOTE:** These outlooks are issued in the afternoon and only issued on weekdays. Because of that and the fact that these slides are issued in the mornings:

1. The “day 3-7” will really be days 2-6
2. This slide will be hidden on Mondays and Sundays so the data/information is not too old

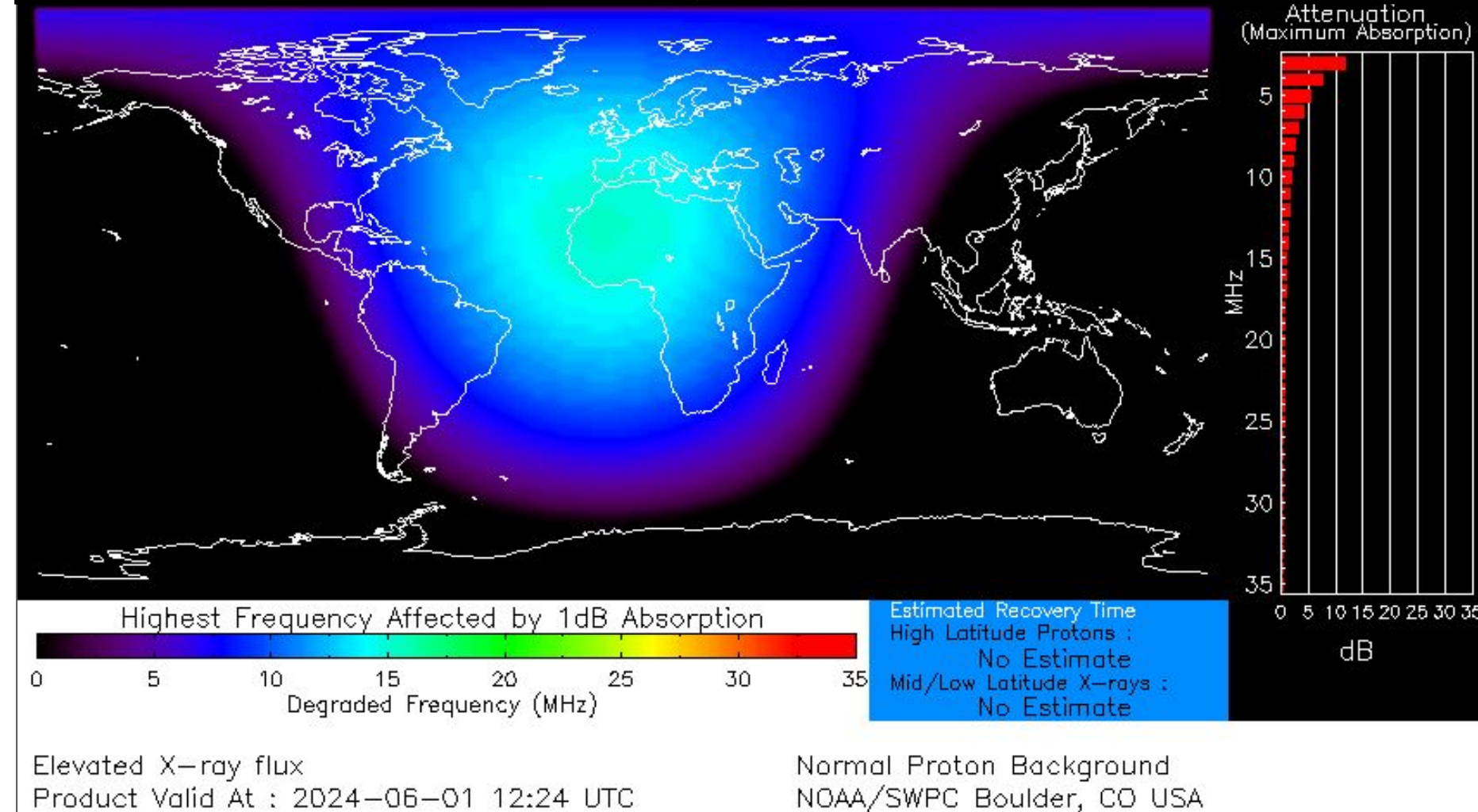
For additional information on this outlook go to <https://origin.wpc.ncep.noaa.gov/threats/threats.php>






# Space Weather 3-Day Forecast

	Saturday, Jun 1	Sunday, Jun 2	Monday, Jun 3
<b>Geomagnetic Storms</b>	<b>Minor (G1) Storm (Max Kp = 5)</b>	<b>Unsettled (Max Kp = 3)</b>	<b>Quiet (Max Kp = 2)</b>
<b>Solar Radiation Storm (S1-S5)</b>	<b>25%</b>	<b>25%</b>	<b>25%</b>
<b>Radio Blackout (R1-R2)</b>	<b>75%</b>	<b>75%</b>	<b>75%</b>
<b>Radio Blackout (R3-R5)</b>	<b>35%</b>	<b>35%</b>	<b>35%</b>



[Description of the Space Weather Storm Scales](#)

[Latest 3-Day Space Weather Forecast](#)







# National Weather Service

Southern Region Headquarters

Regional Operations Center

Fort Worth, TX



**Phone:** (682) 703-3747



**Facebook:** NWSSouthern



**E-mail:** [sr-srh.roc@noaa.gov](mailto:sr-srh.roc@noaa.gov)



**Twitter:** NWSSouthern



**Web:** [www.weather.gov/srh](http://www.weather.gov/srh)

