




FEMA



Prepared by
Melissa Huffman

FEMA Region 6 Weather Threat Briefing

Monday, June 03, 2024

Disclaimer: The purpose of this briefing is to provide a **Regional** weather threat assessment and is meant as a general overview. County/Parish decision makers should consult their local NWS forecast offices for the latest detailed, local weather information. To find your local NWS forecast office, go to www.weather.gov/srh.





Summary of the Upcoming Week

- **Slight risk for severe thunderstorms with heavy rain/flash flooding across OK, NW/N/NE/SE TX, AR, N LA today.**
- **Severe storm and heavy rain threat lingers across OK, NW AR on Tuesday.**
- **Elevated fire weather conditions across S NM, W TX today. Heat this week will allow for fuels to cure further.**
- **Minor to moderate flooding continues across E TX, LA and AR.**



FEMA Region 6 Threat Matrix

Next 5 Days

	Monday, Jun 3	Tuesday, Jun 4	Wednesday, Jun 5	Thursday, Jun 6	Friday, Jun 7
Severe Storms	OK, NW/N/NE/SE TX, AR, N LA	NE OK, NW AR			
Heavy Rain / Flash Flooding	OK, NW/N/NE/SE TX, AR, N LA	OK, NW AR	NE TX, AR, N LA		TX Panhandle, OK
Fire Weather	S NM, W TX				
Wind					
Heat	W, STX	S/SETX	S/SETX	S/SETX	S/SETX, LA
River Flooding	ETX, LA, S AR	ETX, LA, S AR	ETX, LA, S AR	ETX, LA, S AR	ETX, LA, S AR

**Threat levels are based on FEMA Region 6 criteria.
State or local threat level criteria may differ.*
For more details on the colors in the threat matrix refer to the last slide in this briefing.*

Risk Levels	Little to None	Minor	Moderate	Major	Extreme
-------------	----------------	-------	----------	-------	---------



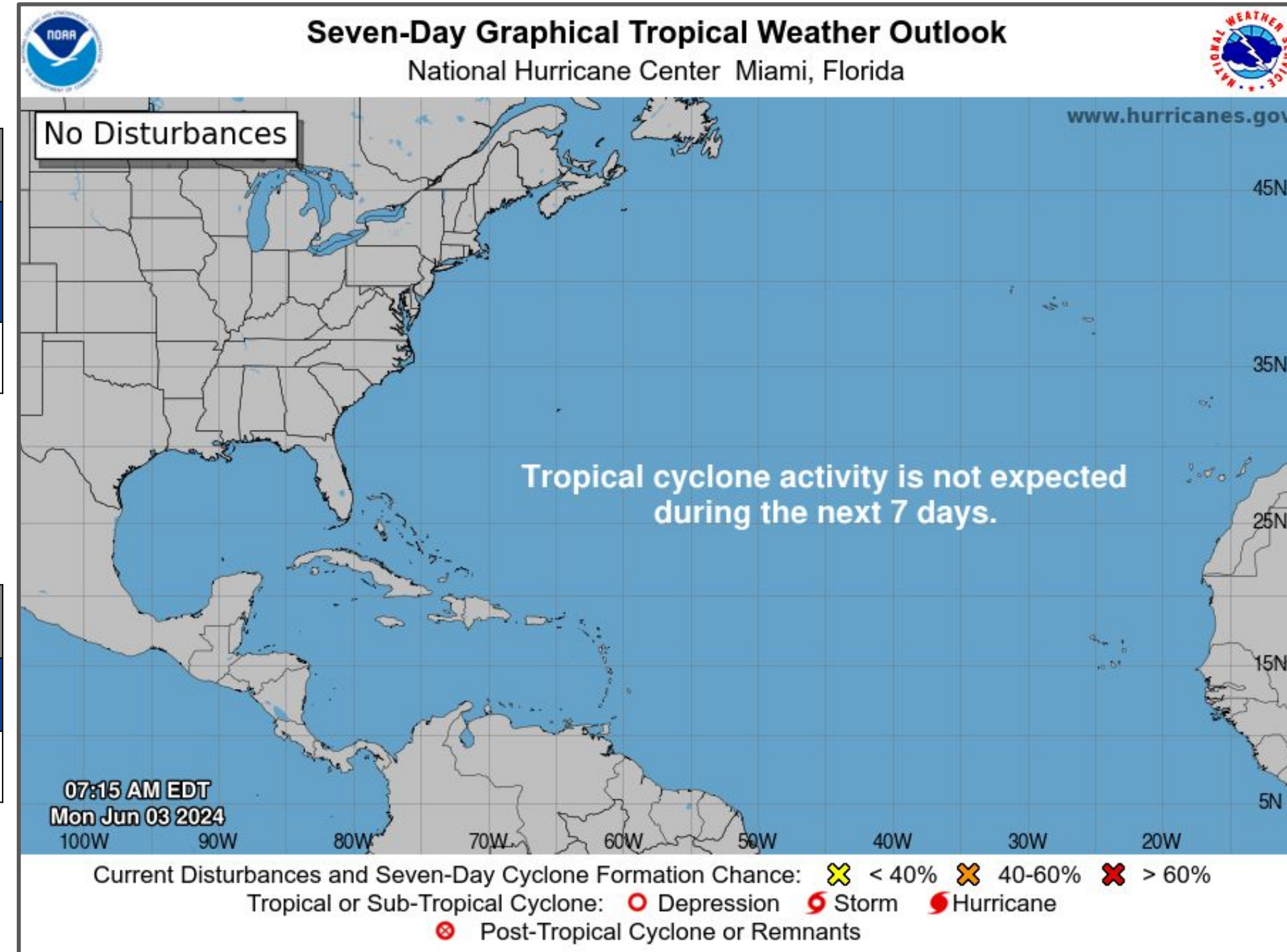
Tropical Weather Outlook – Atlantic/Gulf

Areas of Possible Development

Area	Chance of Development	Potential Impacts to FEMA 6
-	-	-

Active Tropical Cyclones

Storm	Potential Impacts to FEMA 6
-	-



See <http://www.hurricanes.gov> for the latest on the tropics or any active storms

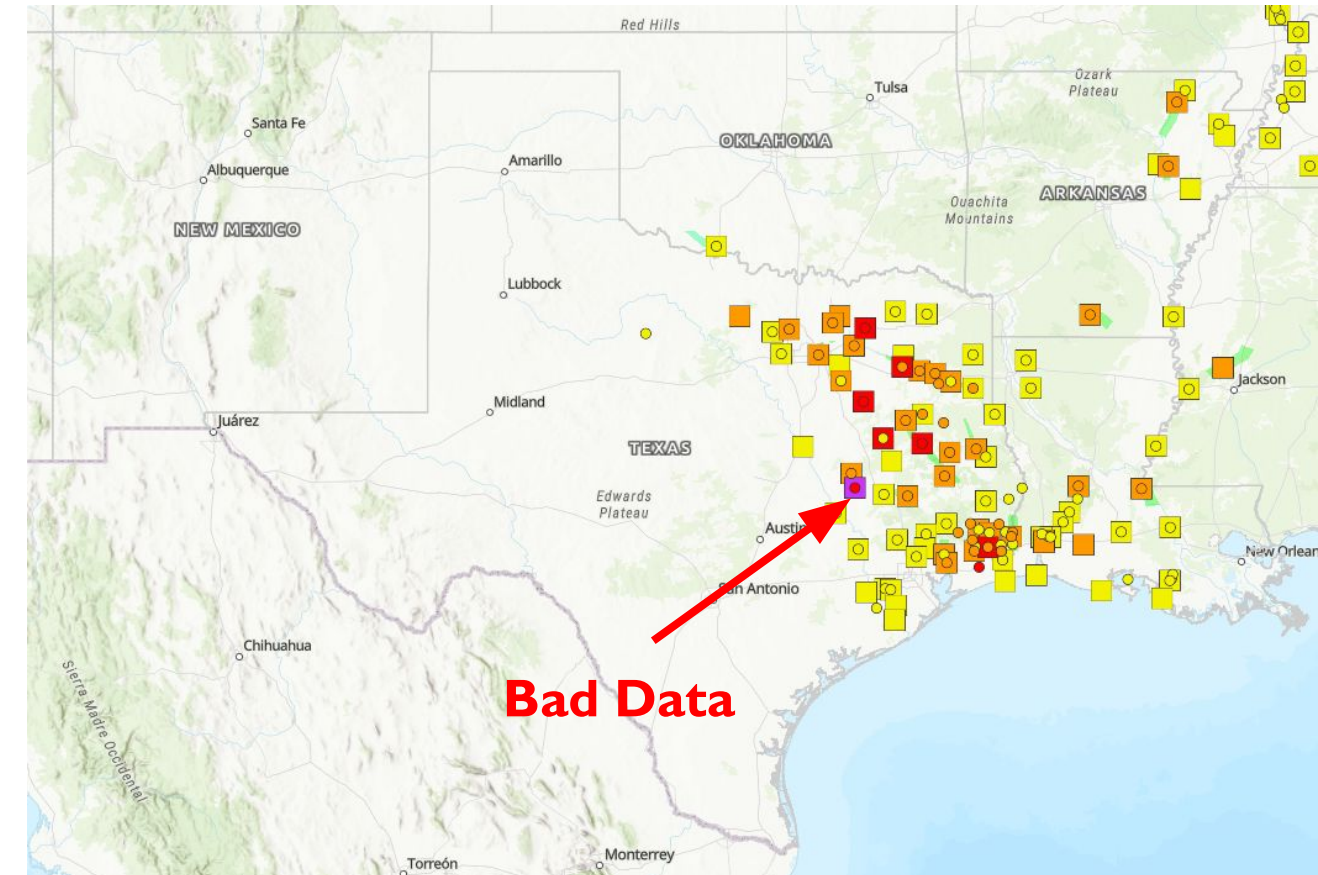
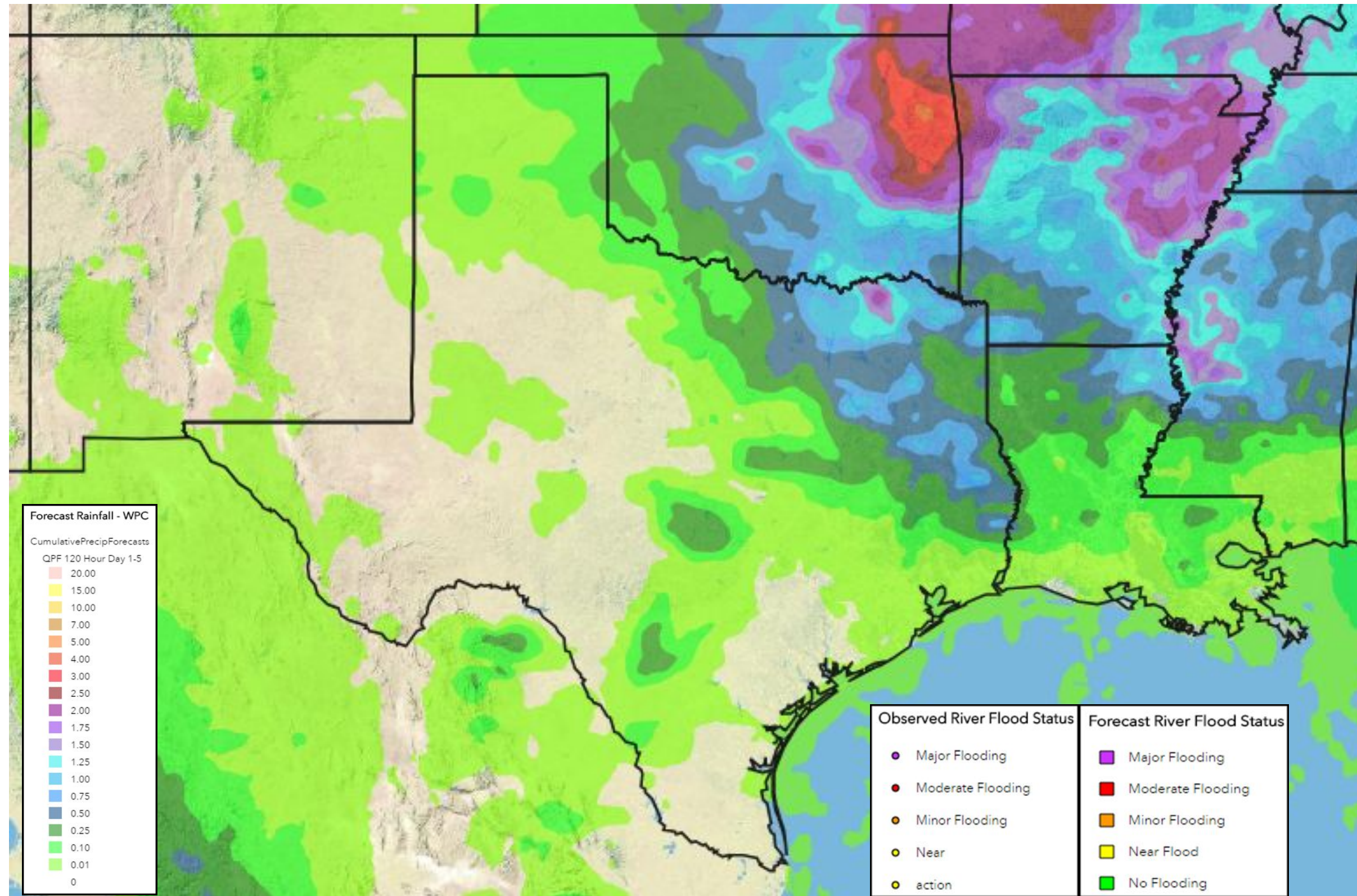




5-Day Precipitation Forecast & River Flood Status

Note: Even though the image displays 5 days of forecasted rainfall, river forecasts only include 1-2 days of rainfall

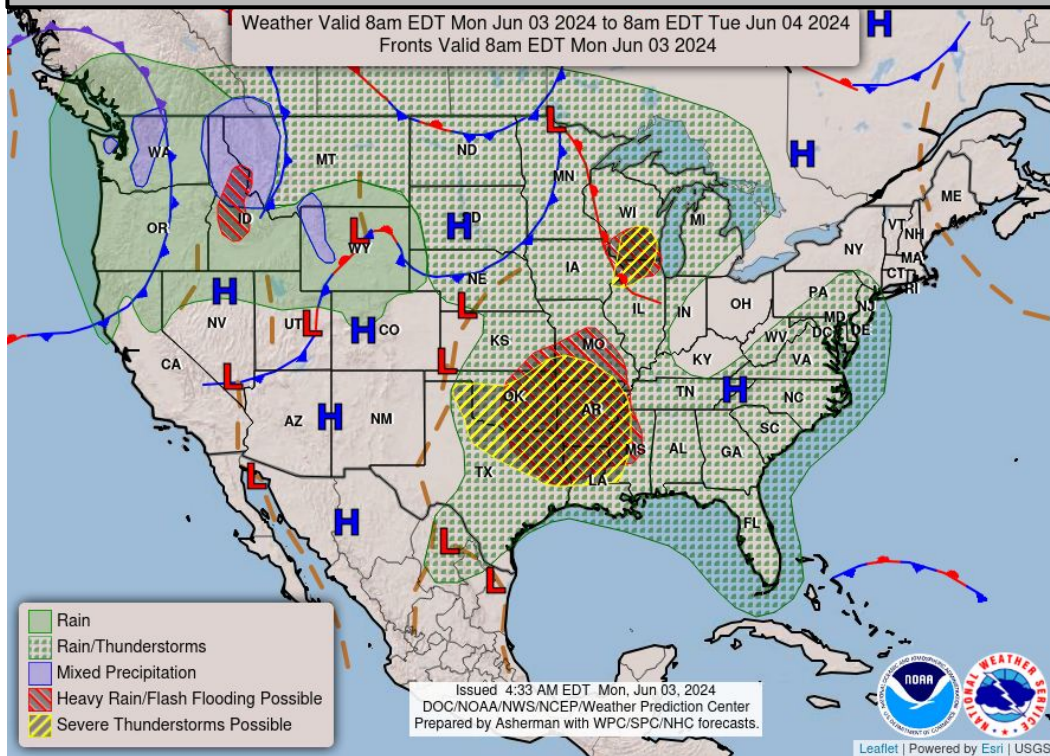
Minor to moderate flooding will continue across TX, LA and AR.



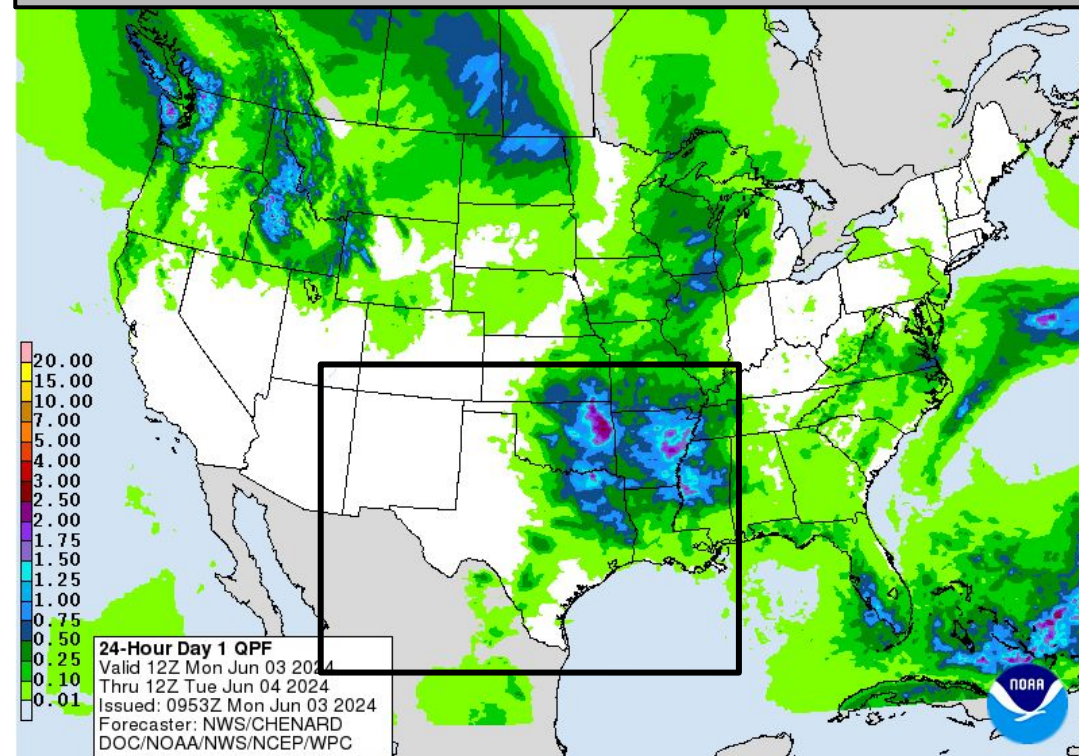


Today's Weather

Forecast Chart



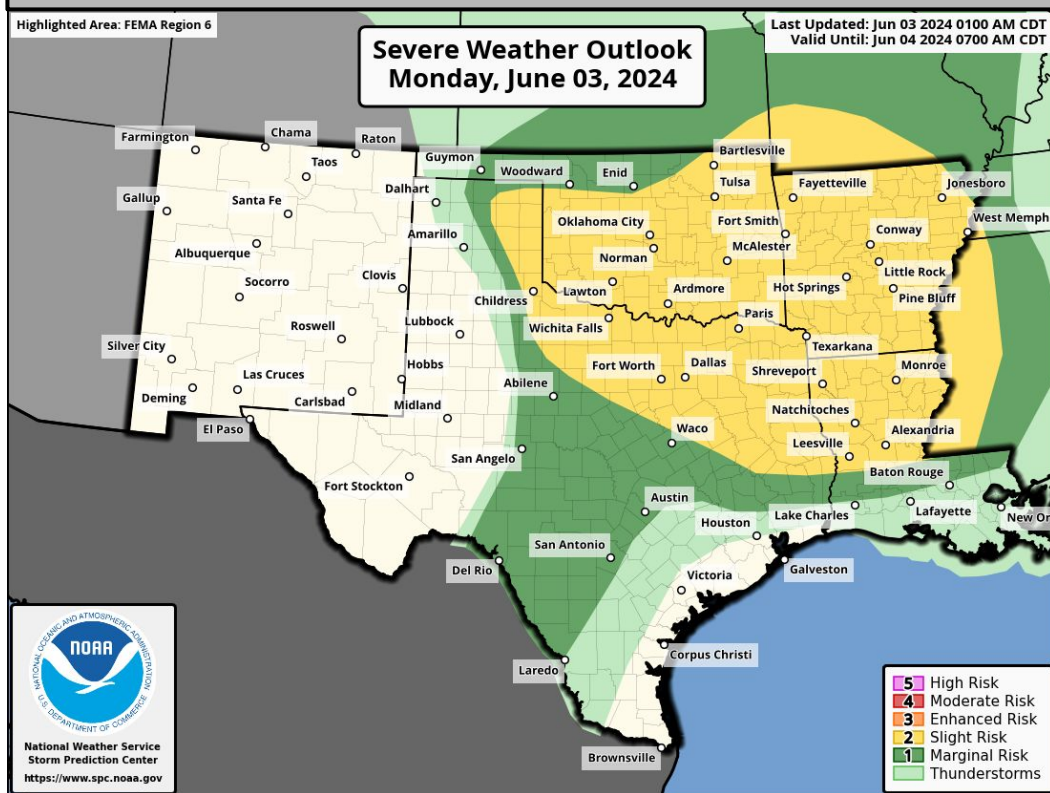
Forecast Rainfall



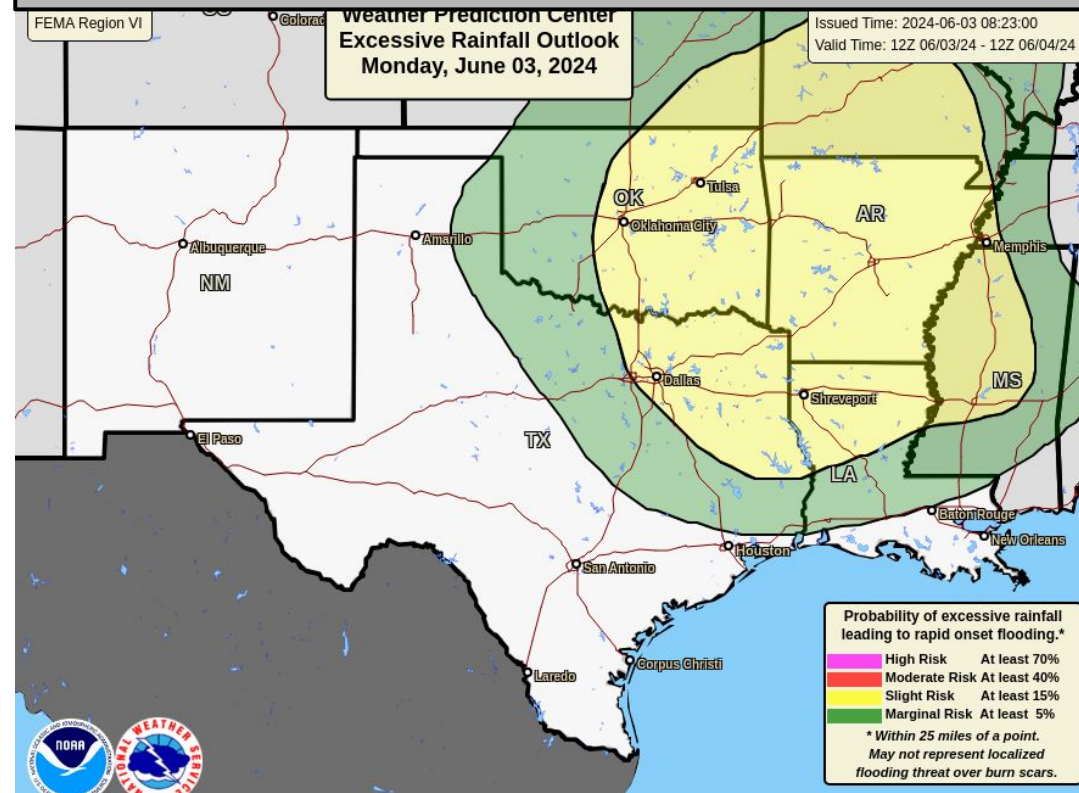
Slight risk area for severe thunderstorms with heavy rain/flash flooding across OK, NW/N/NE/SE TX, AR, N LA.

Heat builds across W, S TX.

Severe Weather Outlook

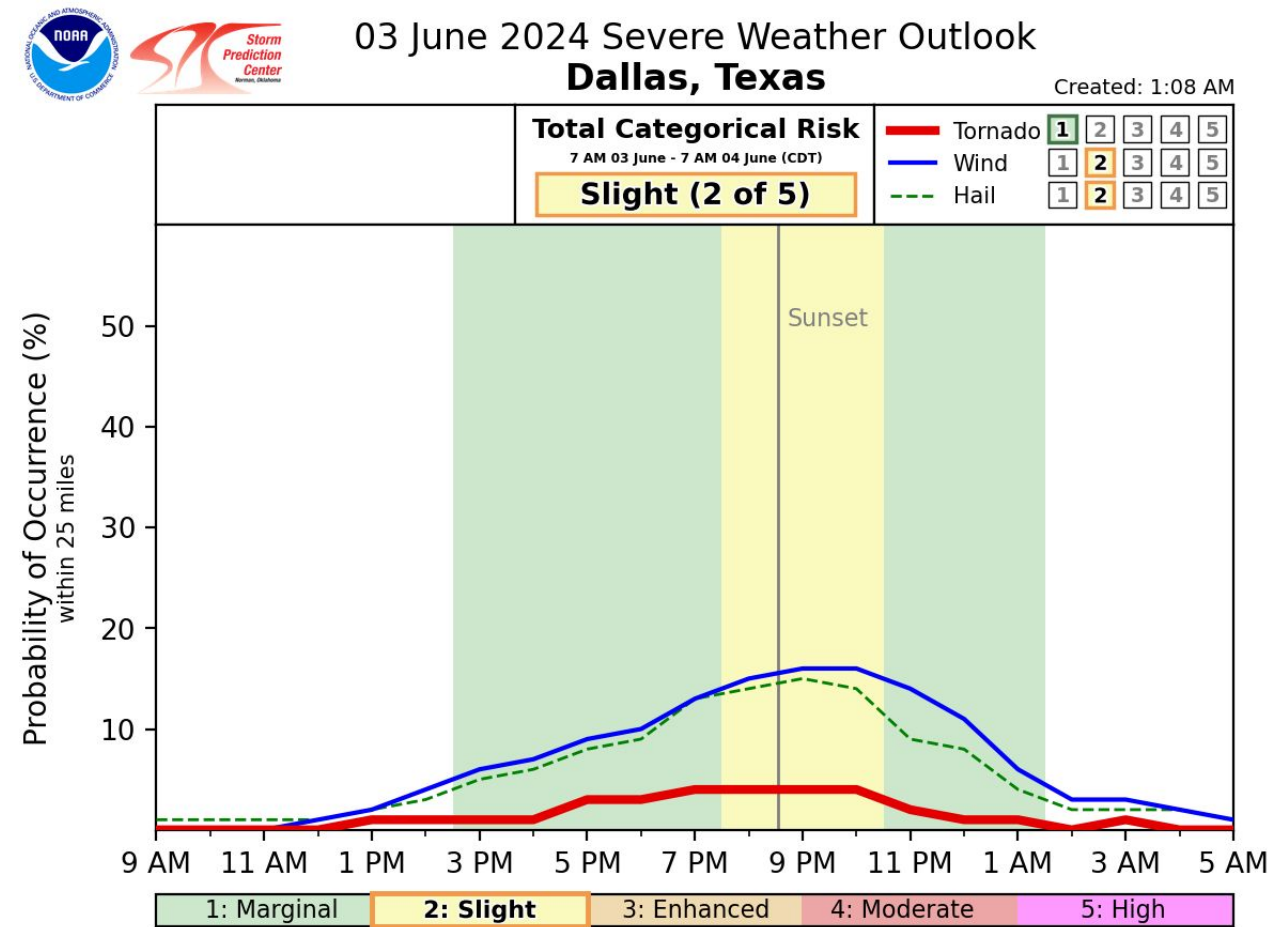
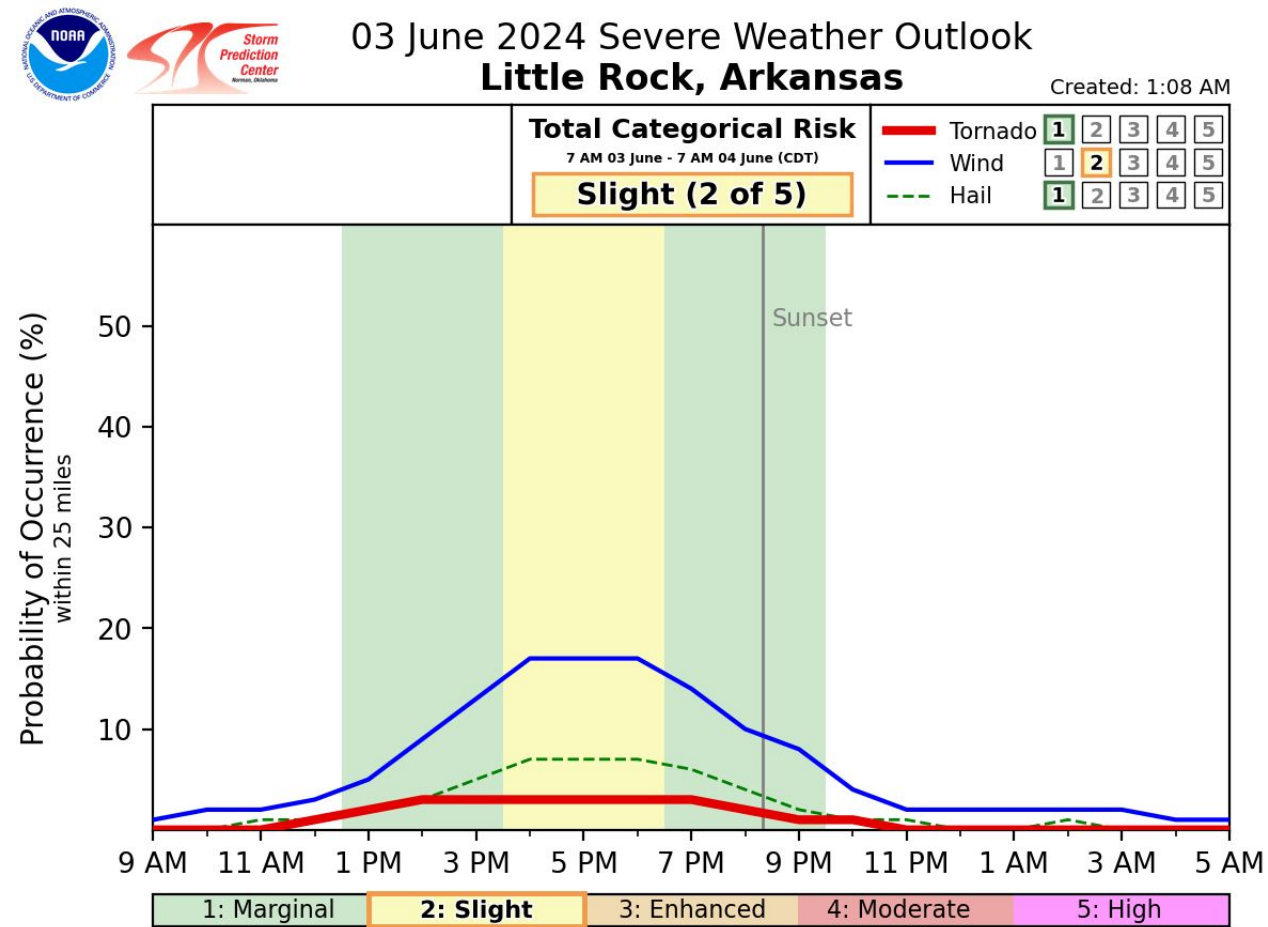
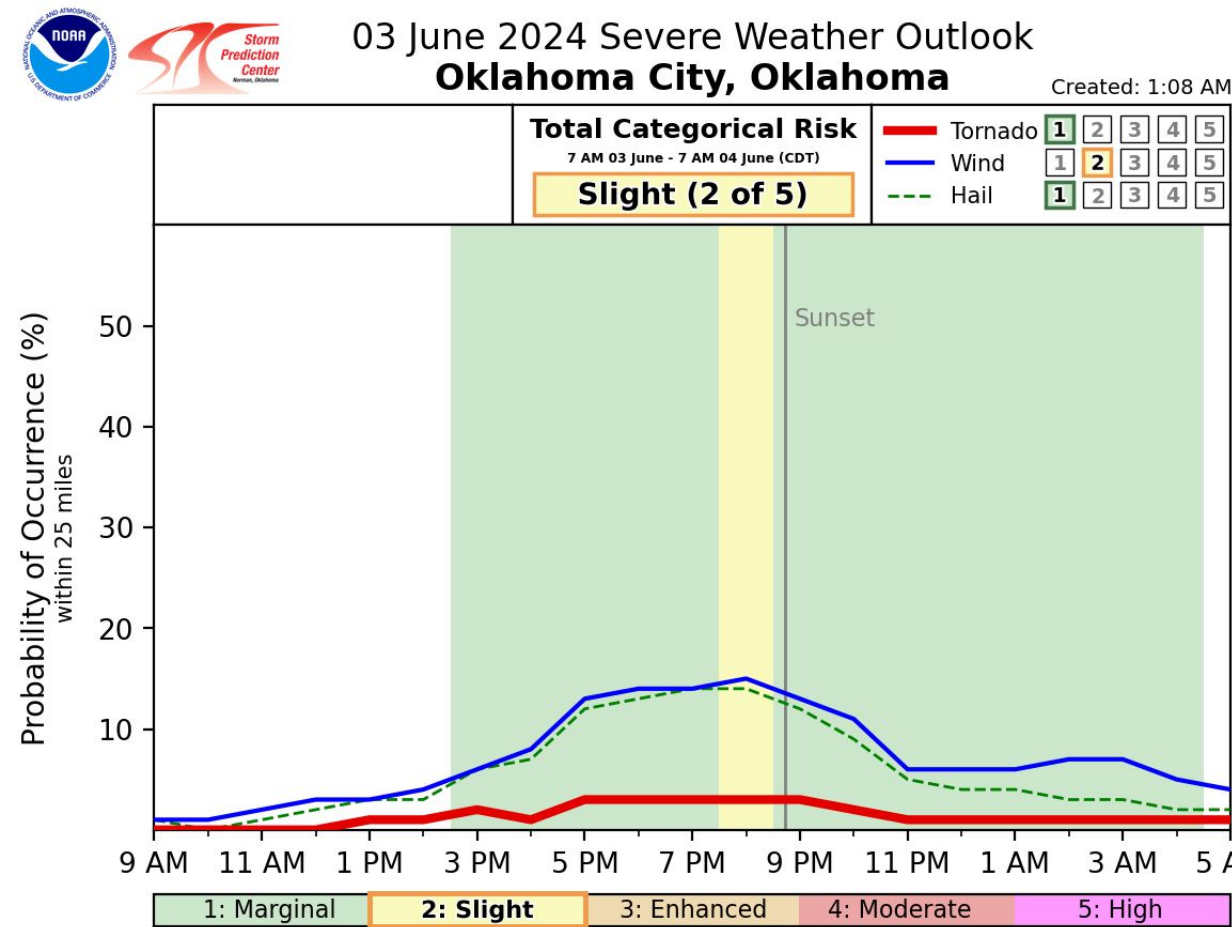


Excessive Rainfall Outlook





Thunderstorm Outlook Timing

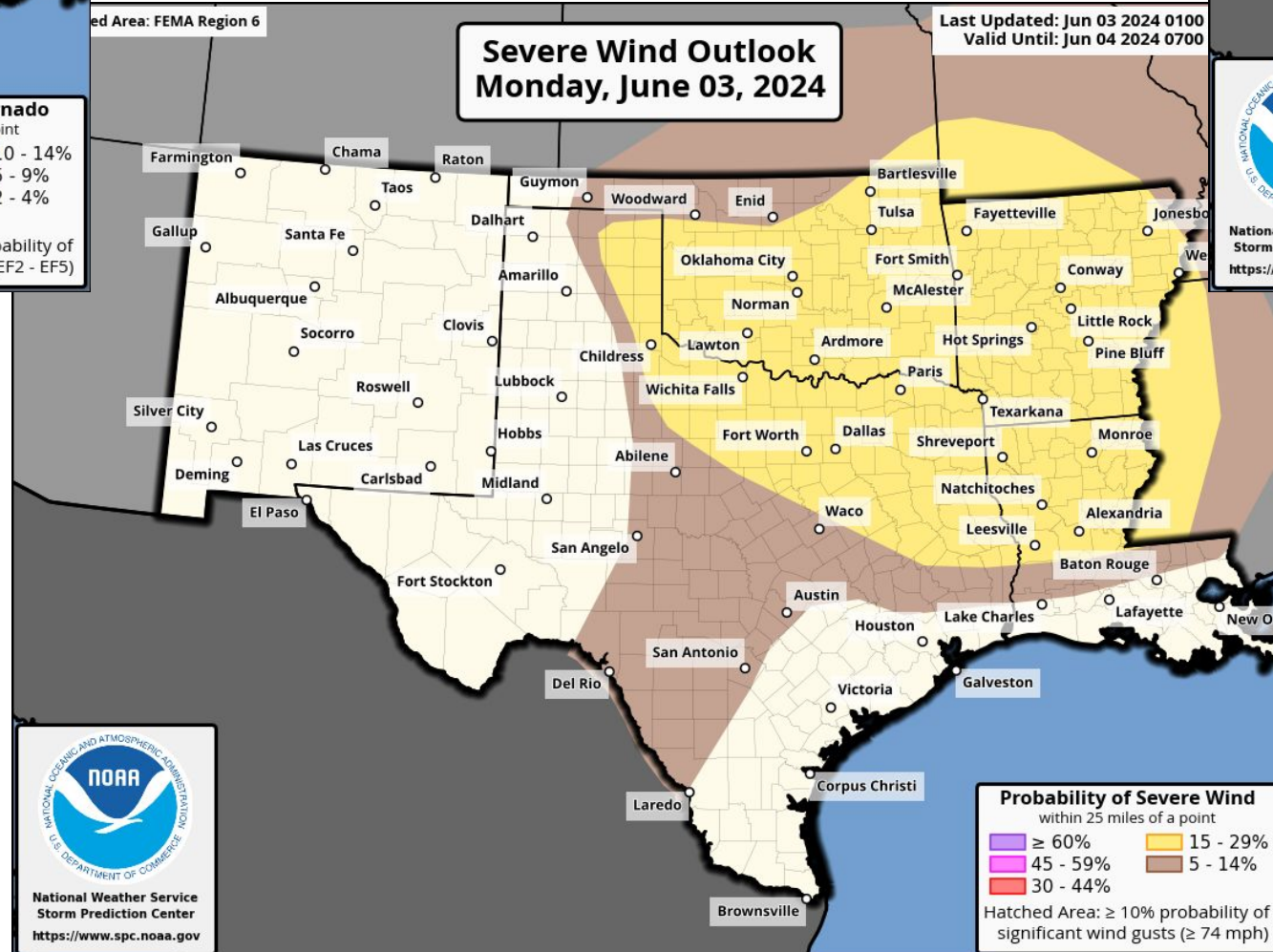
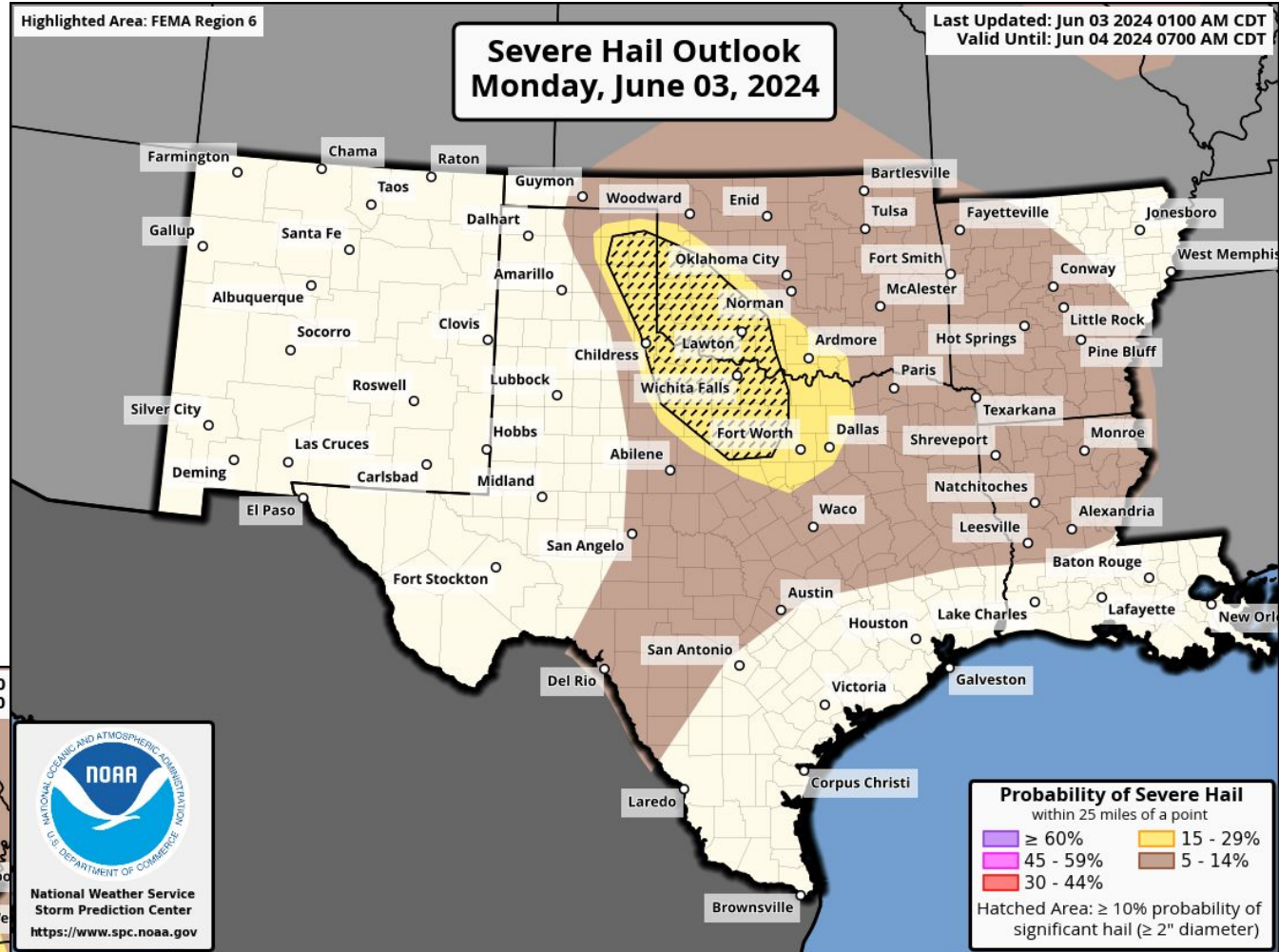
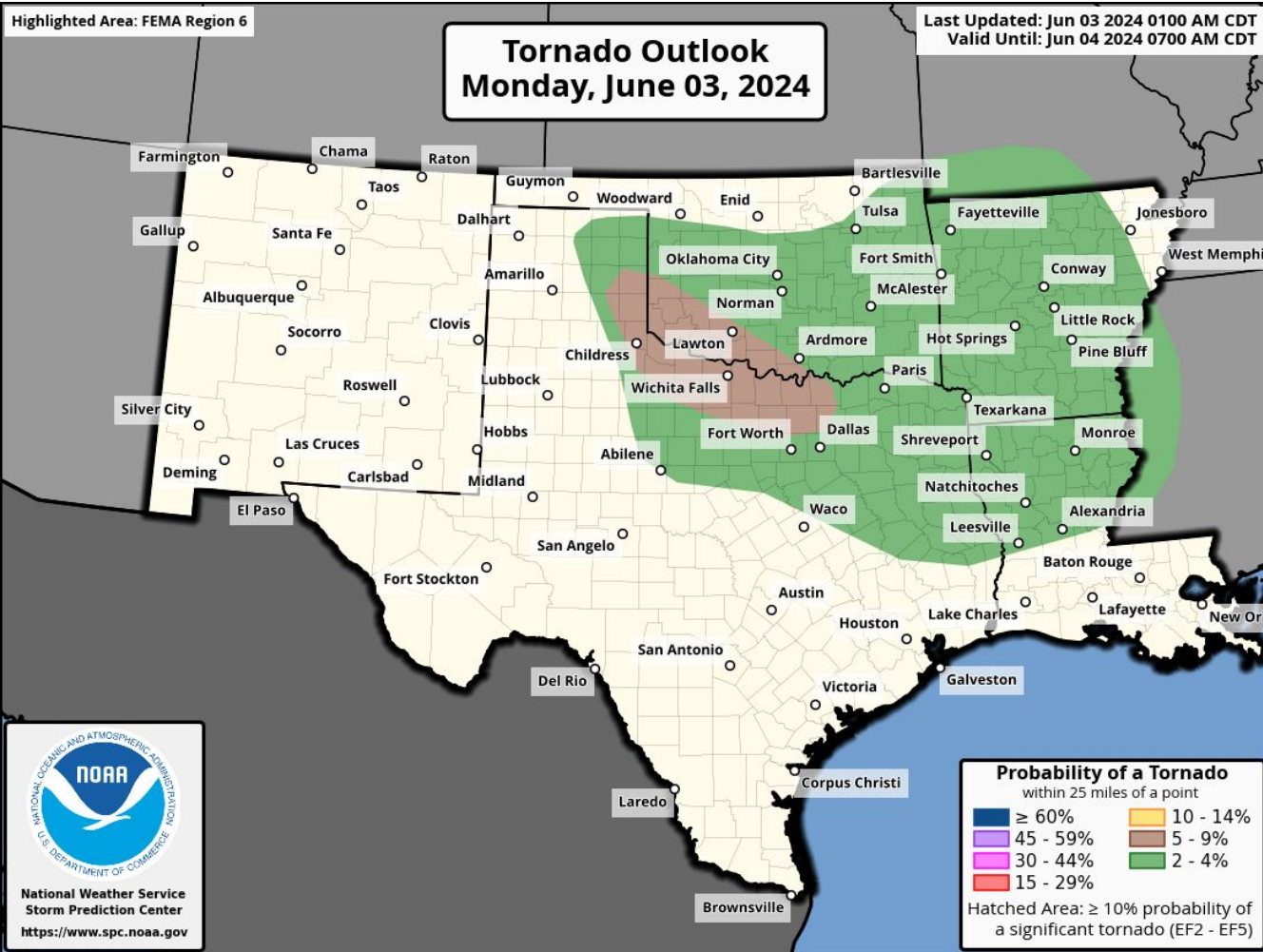


- Chances for damaging wind and large hail today are highest between 4 PM-12 AM
- Multiple rounds of thunderstorms are forecast today (this morning, this afternoon, and late this evening/overnight)



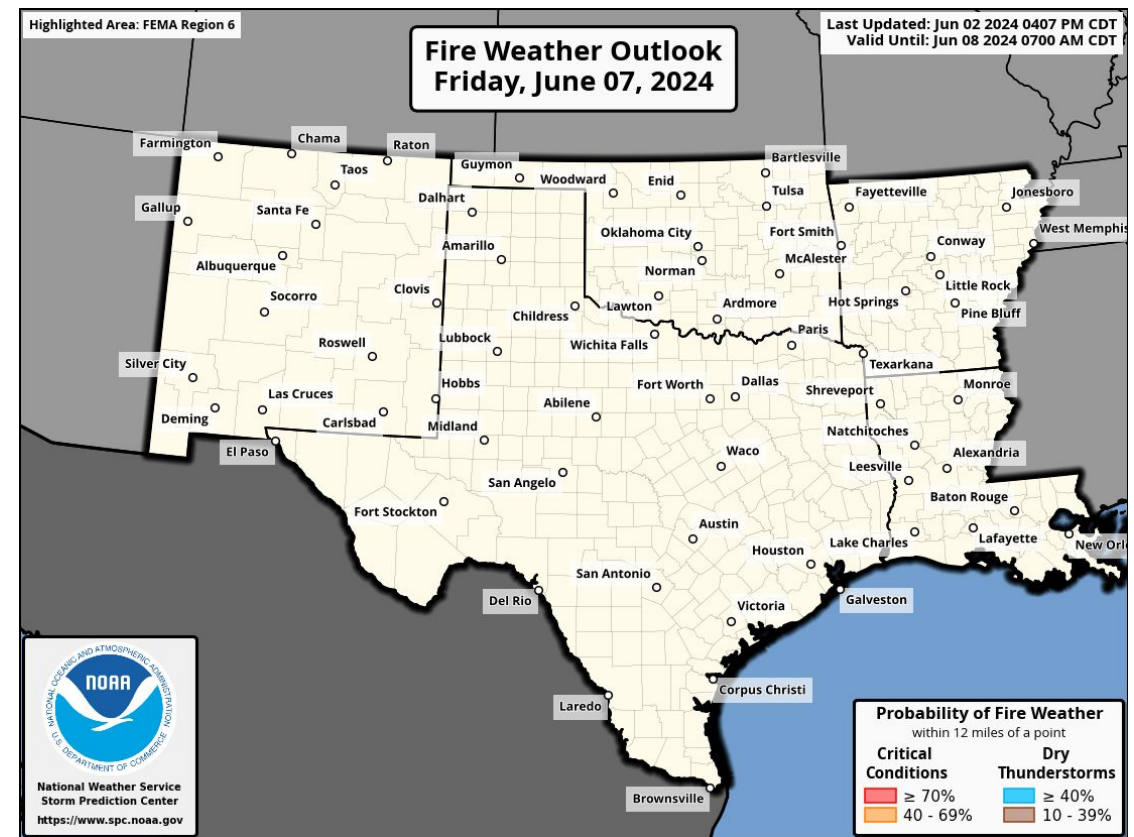
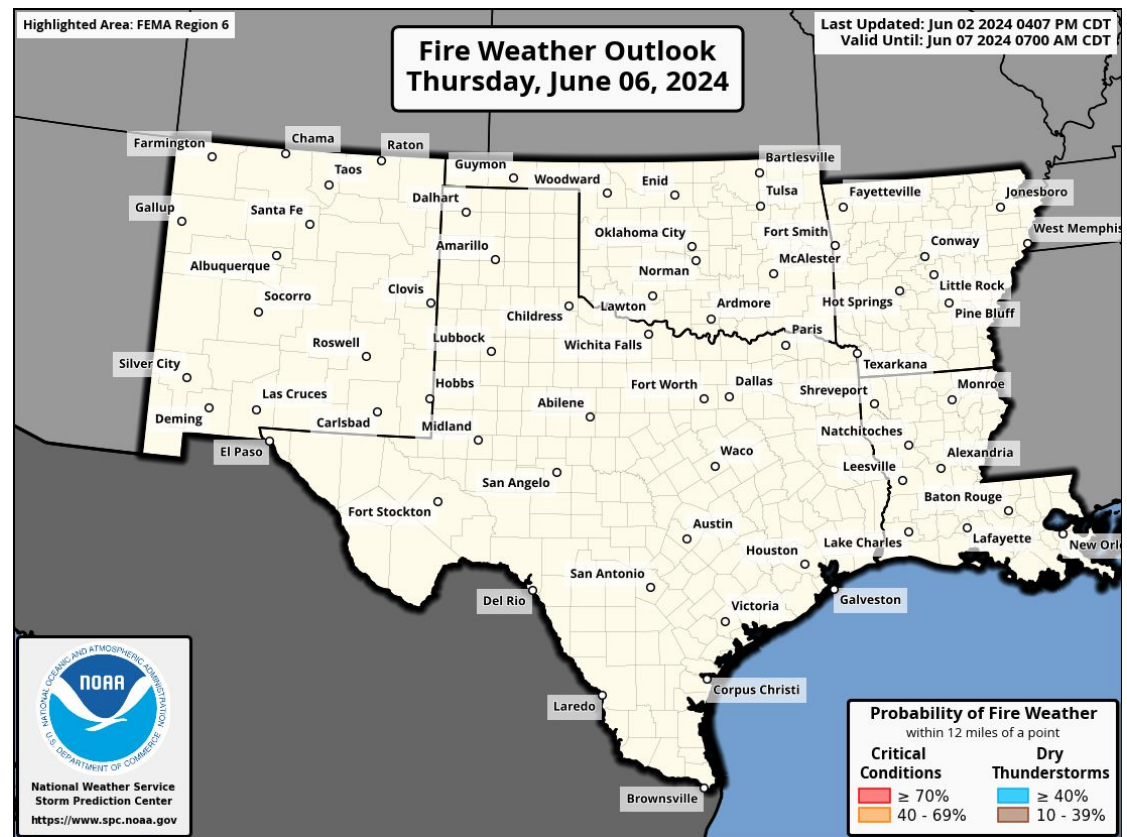
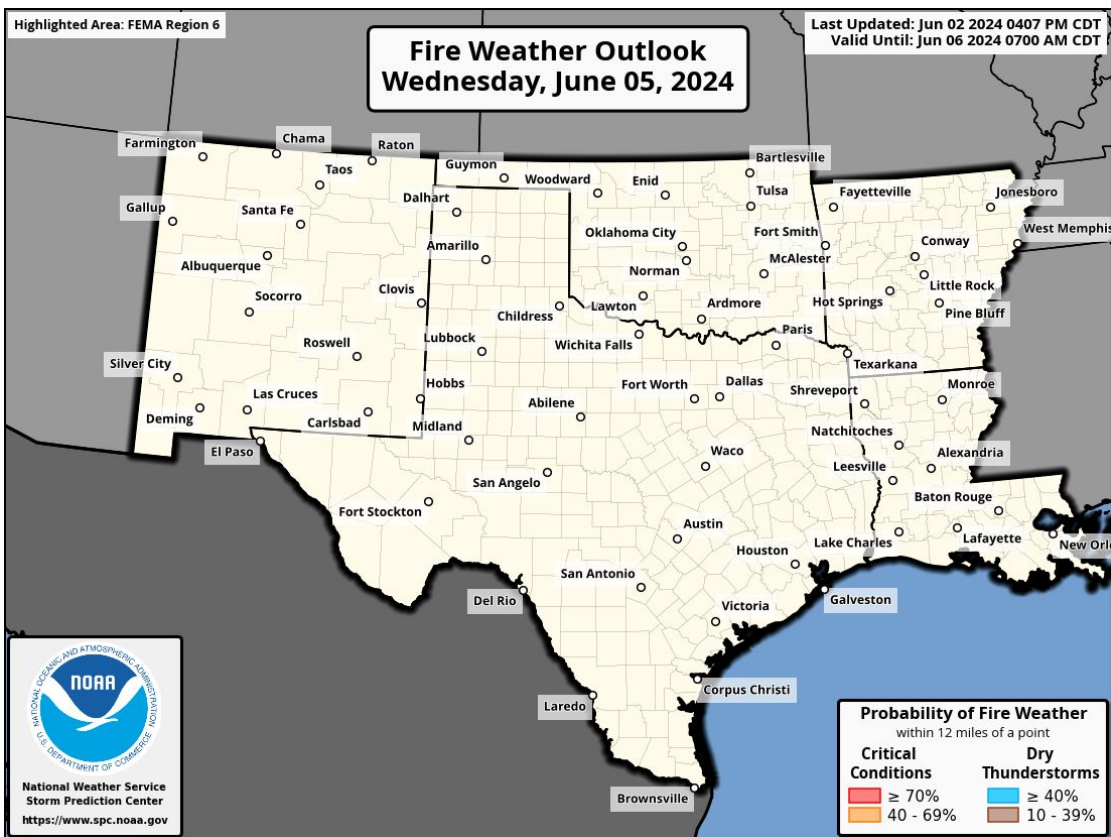
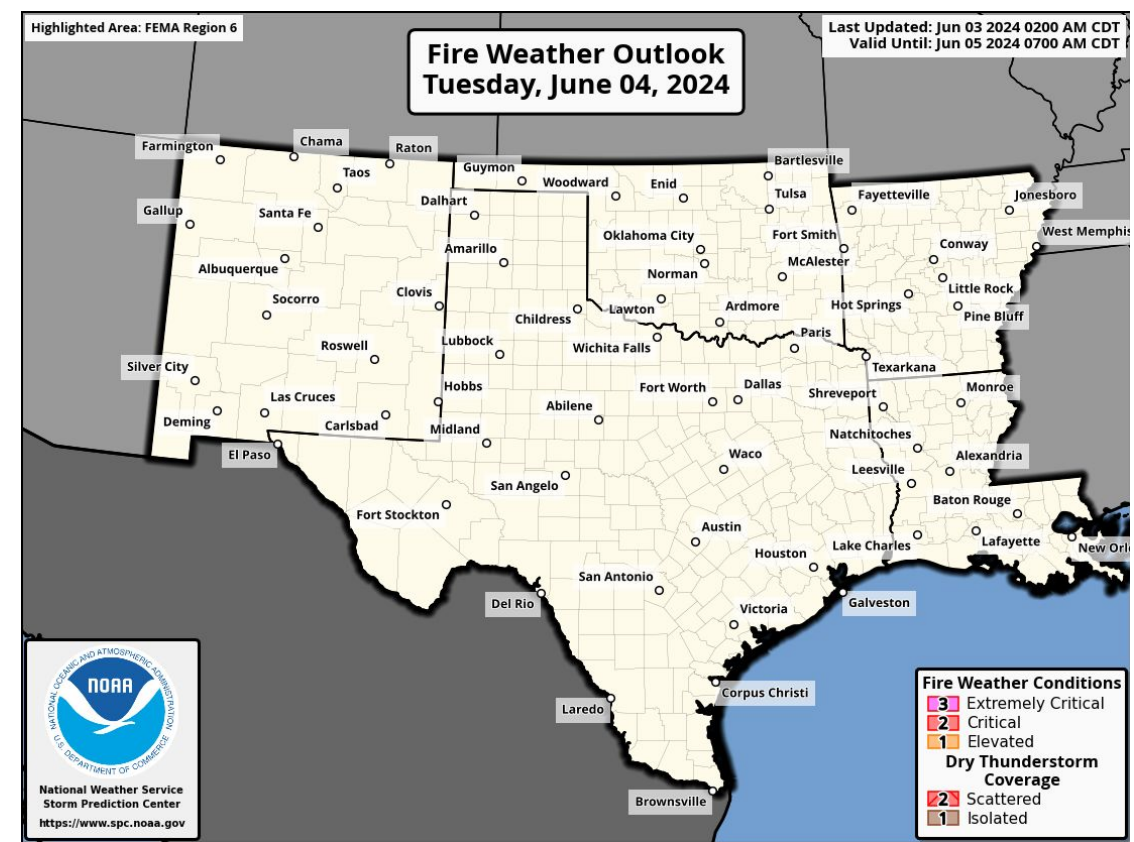
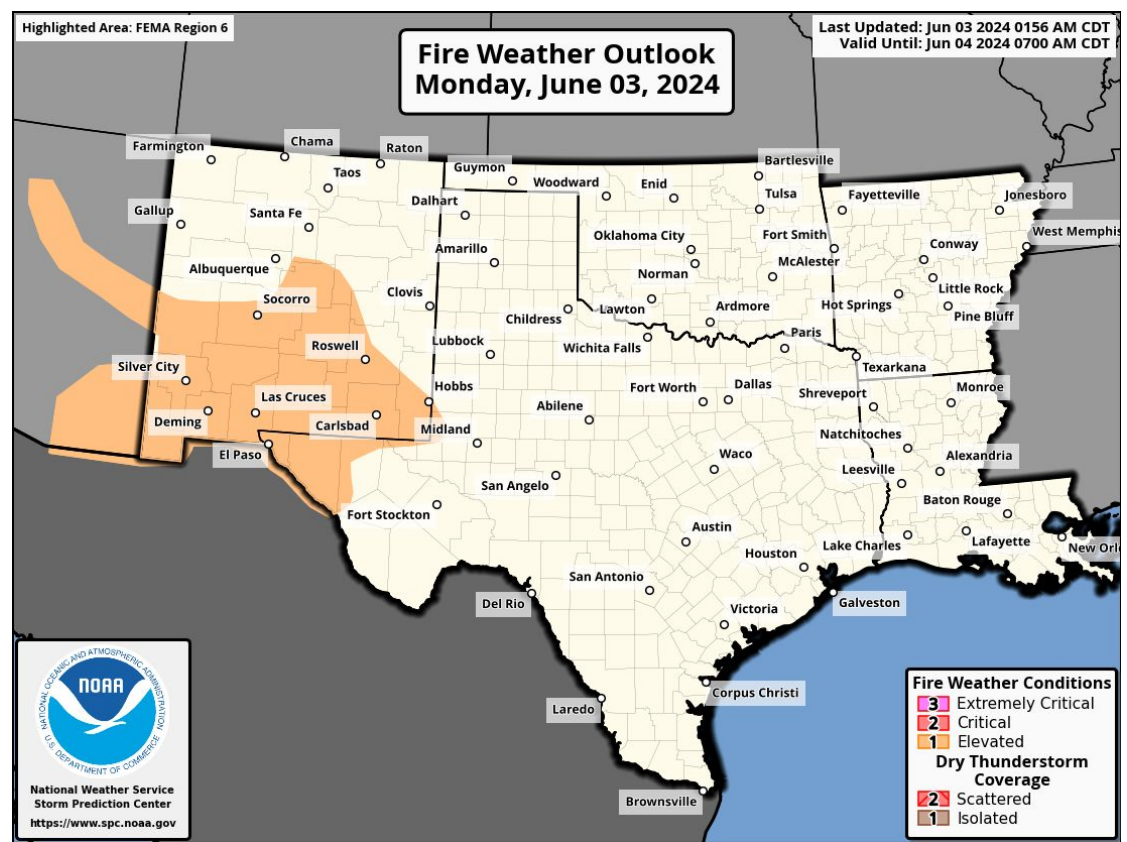
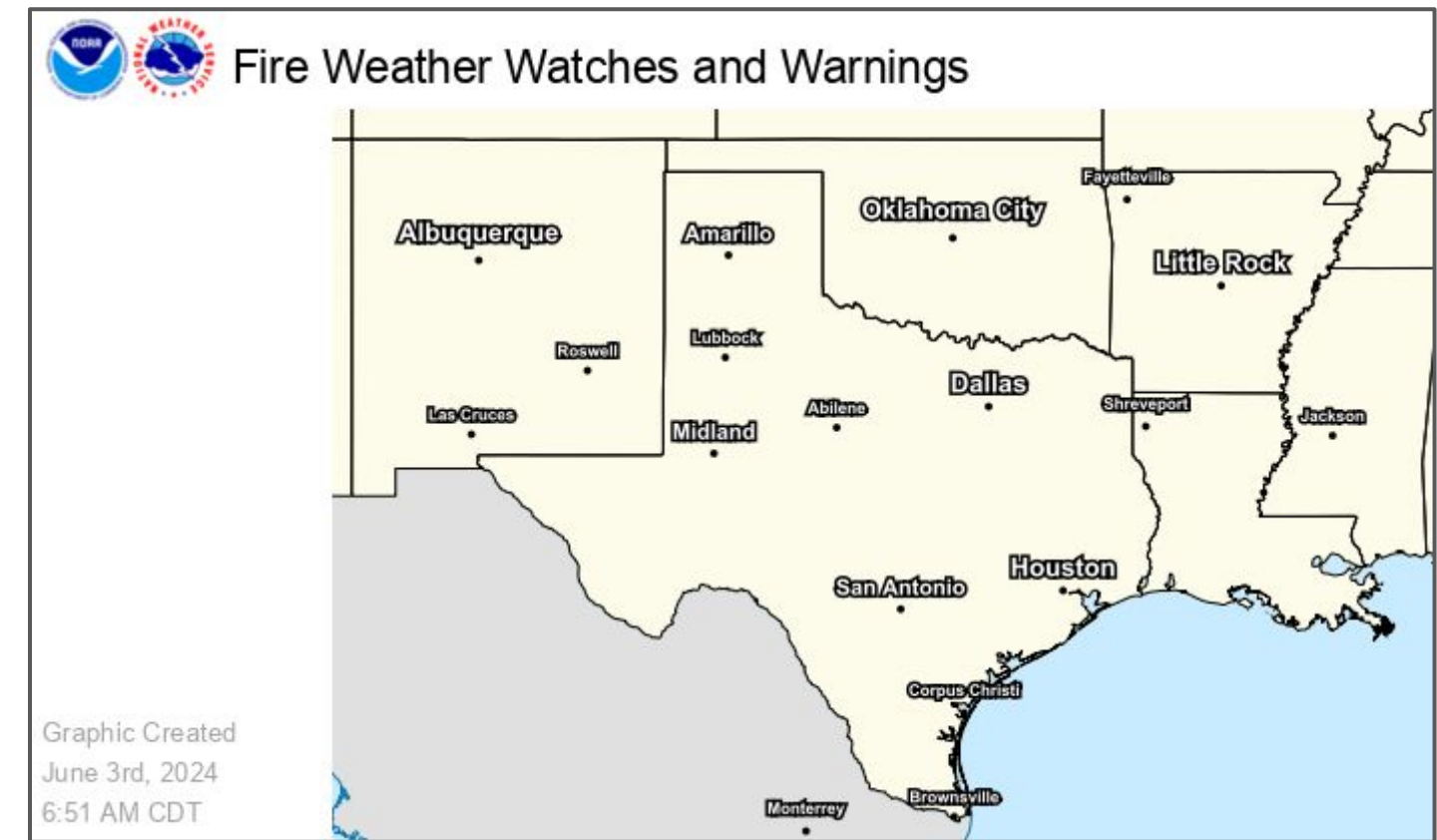
Today's Tornado & Severe Wind / Hail Probabilities

June 3, 2024





Fire Weather Outlooks

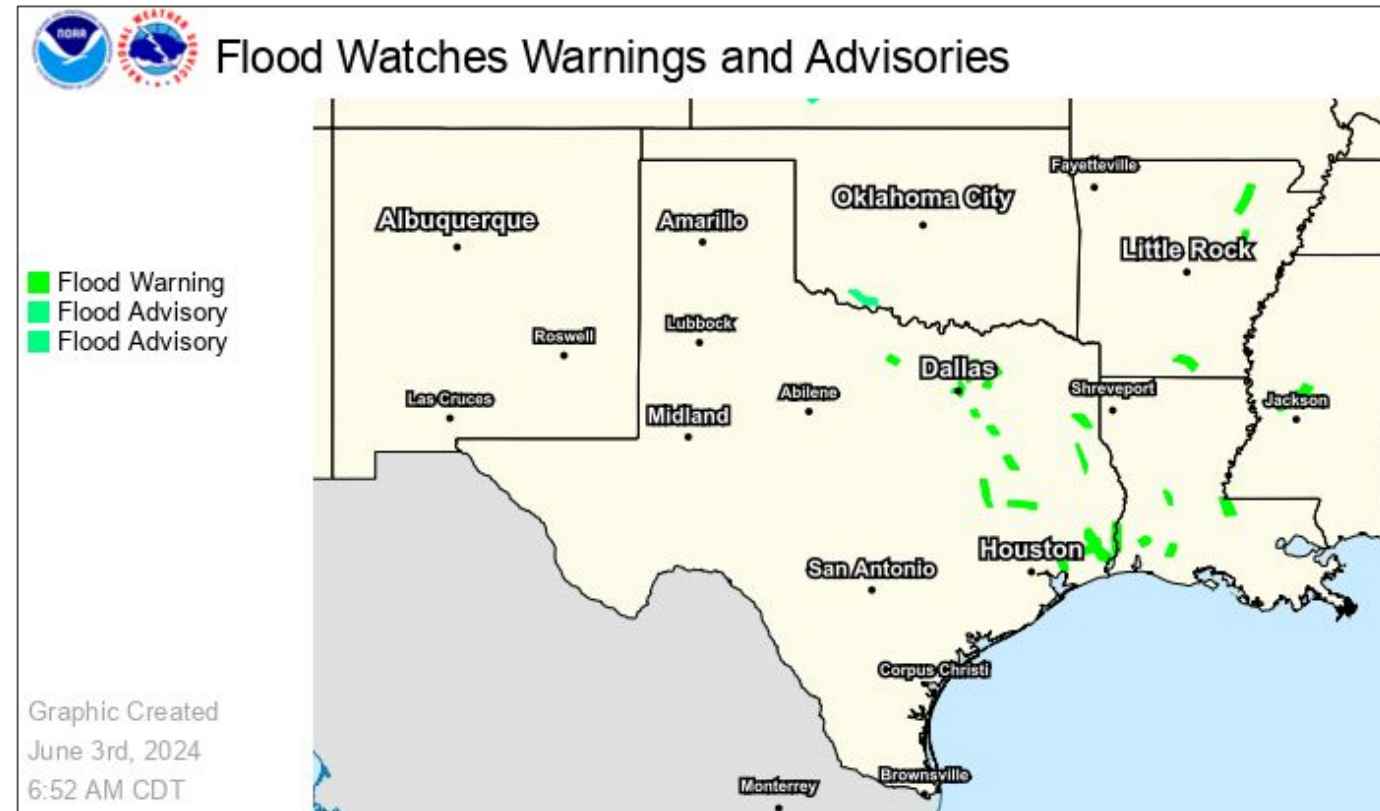
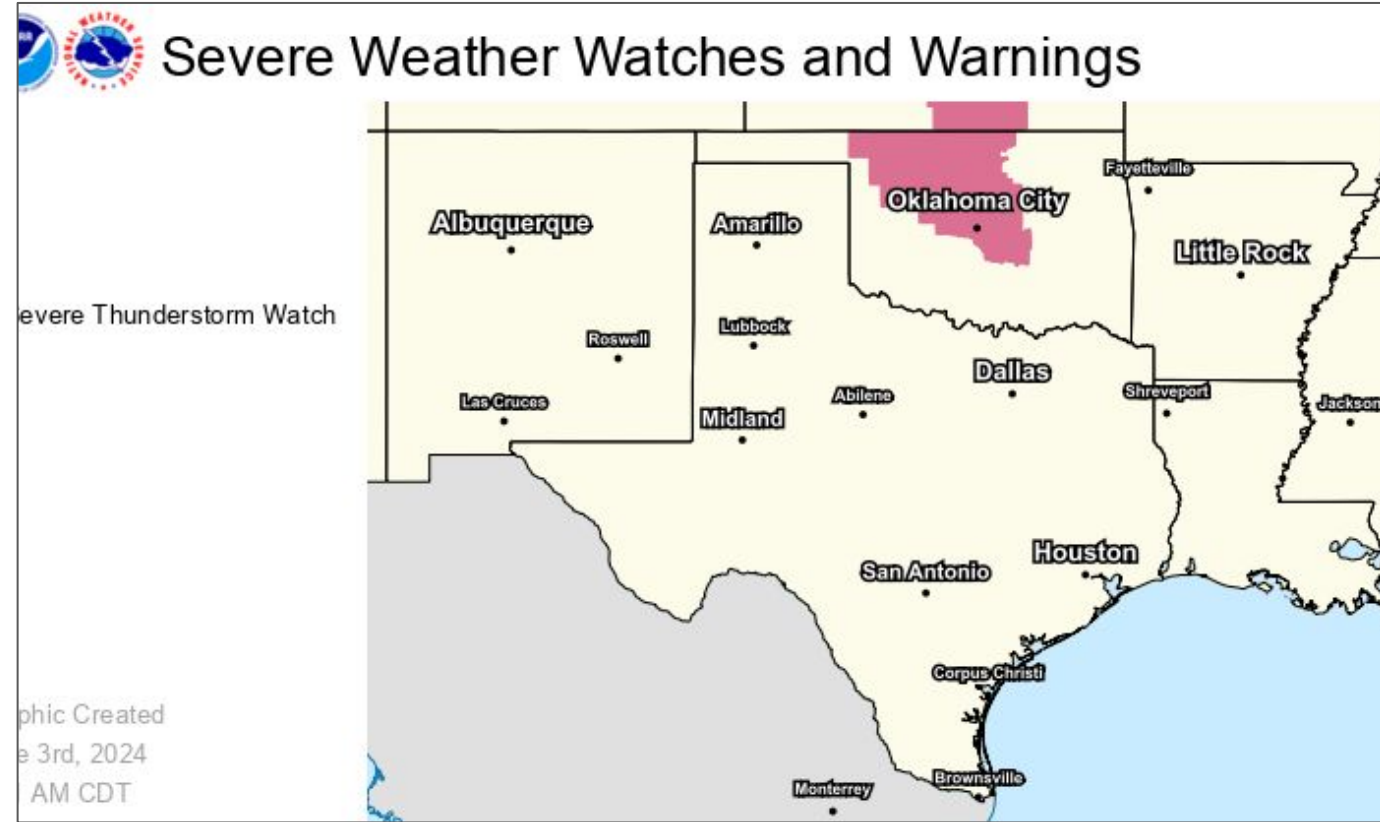




Watches, Warnings, and Advisories

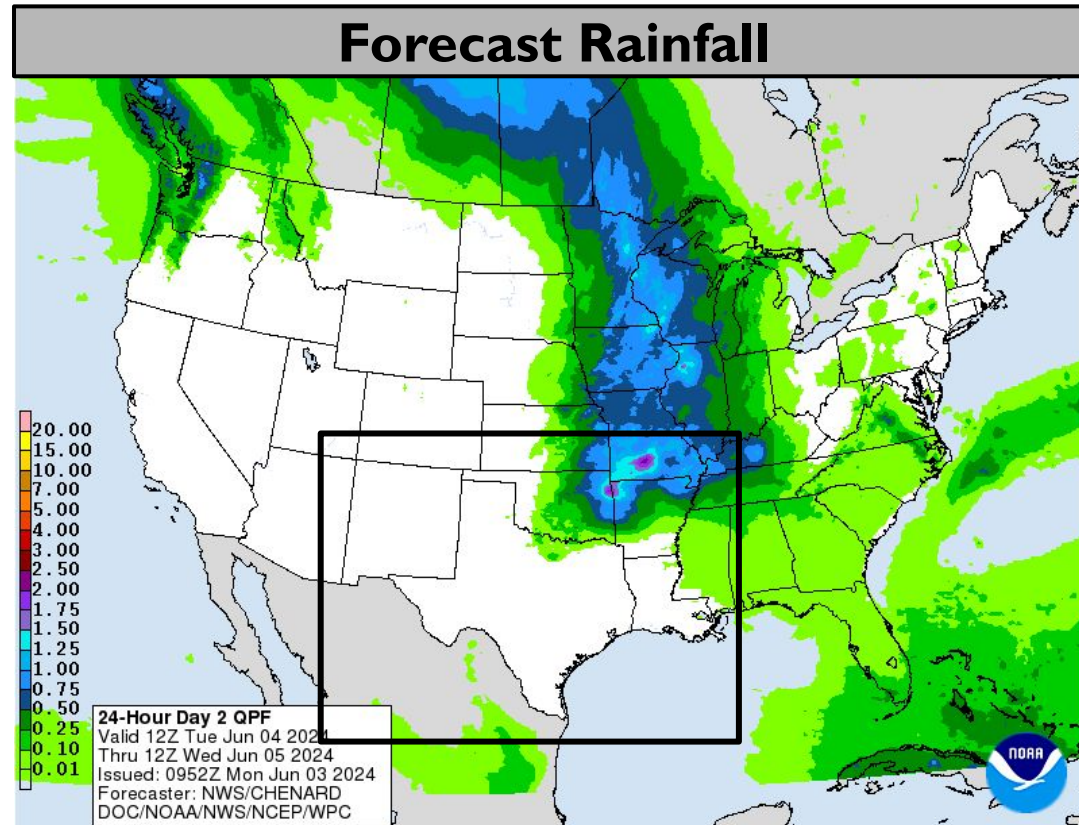
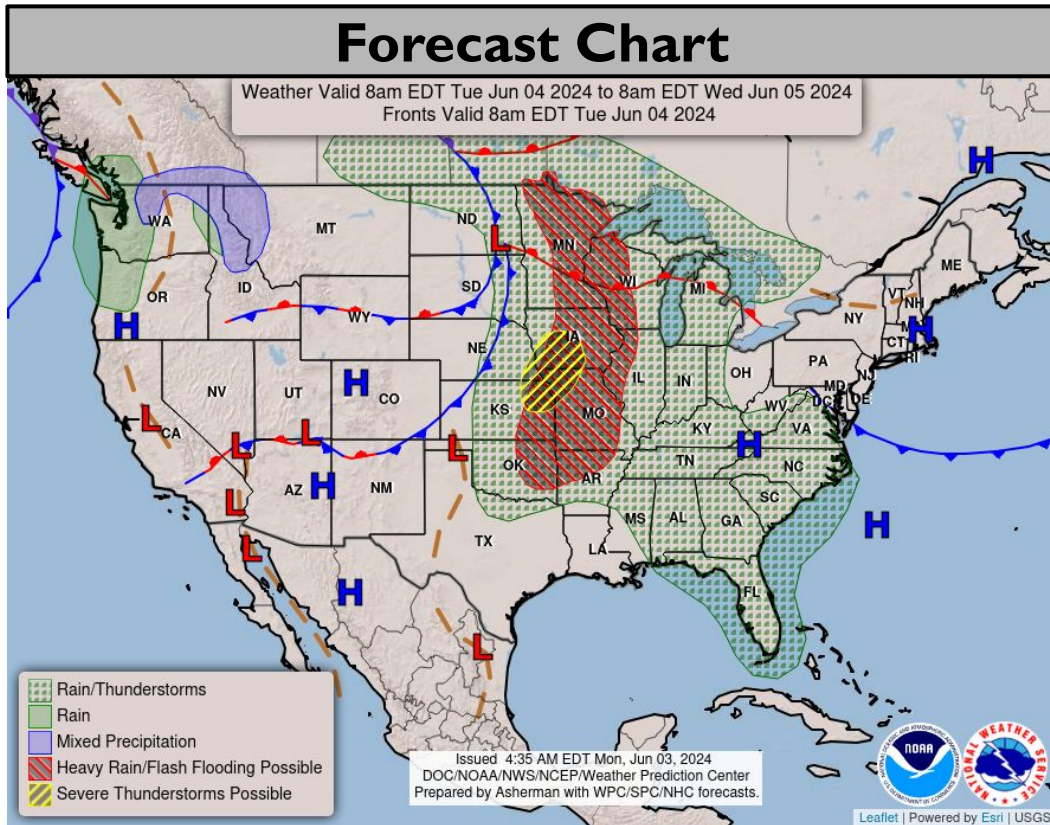
Wind, Severe, Winter, and Flood Hazards

A Severe Thunderstorm Watch is in effect for Ctrl OK through 12 PM CT.





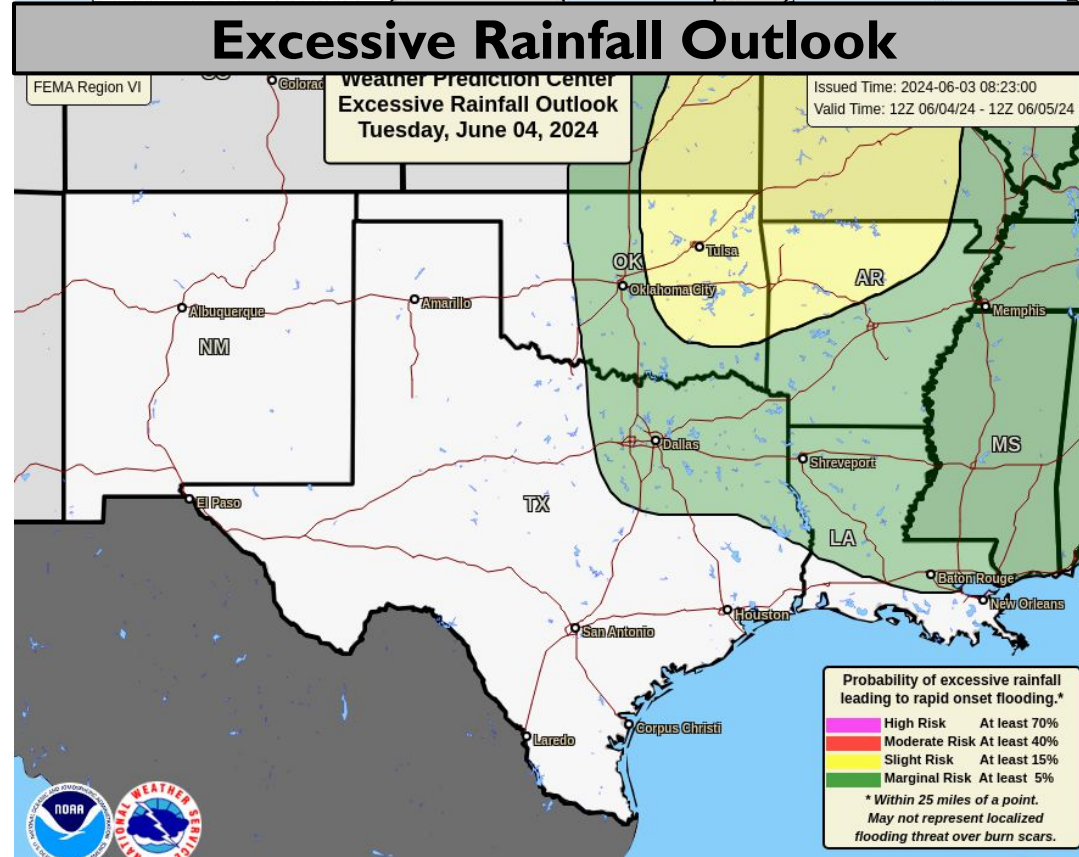
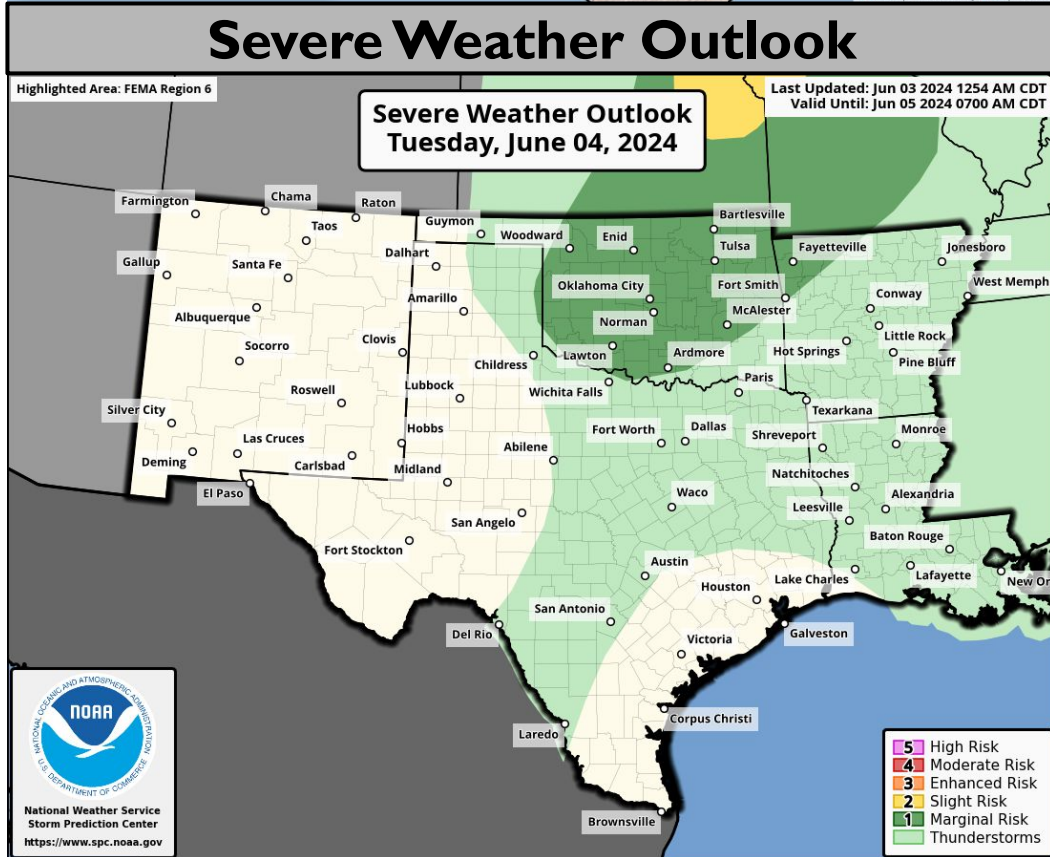
Tomorrow's Weather




**Slight risk of excessive rainfall
across NE OK, NW AR.**

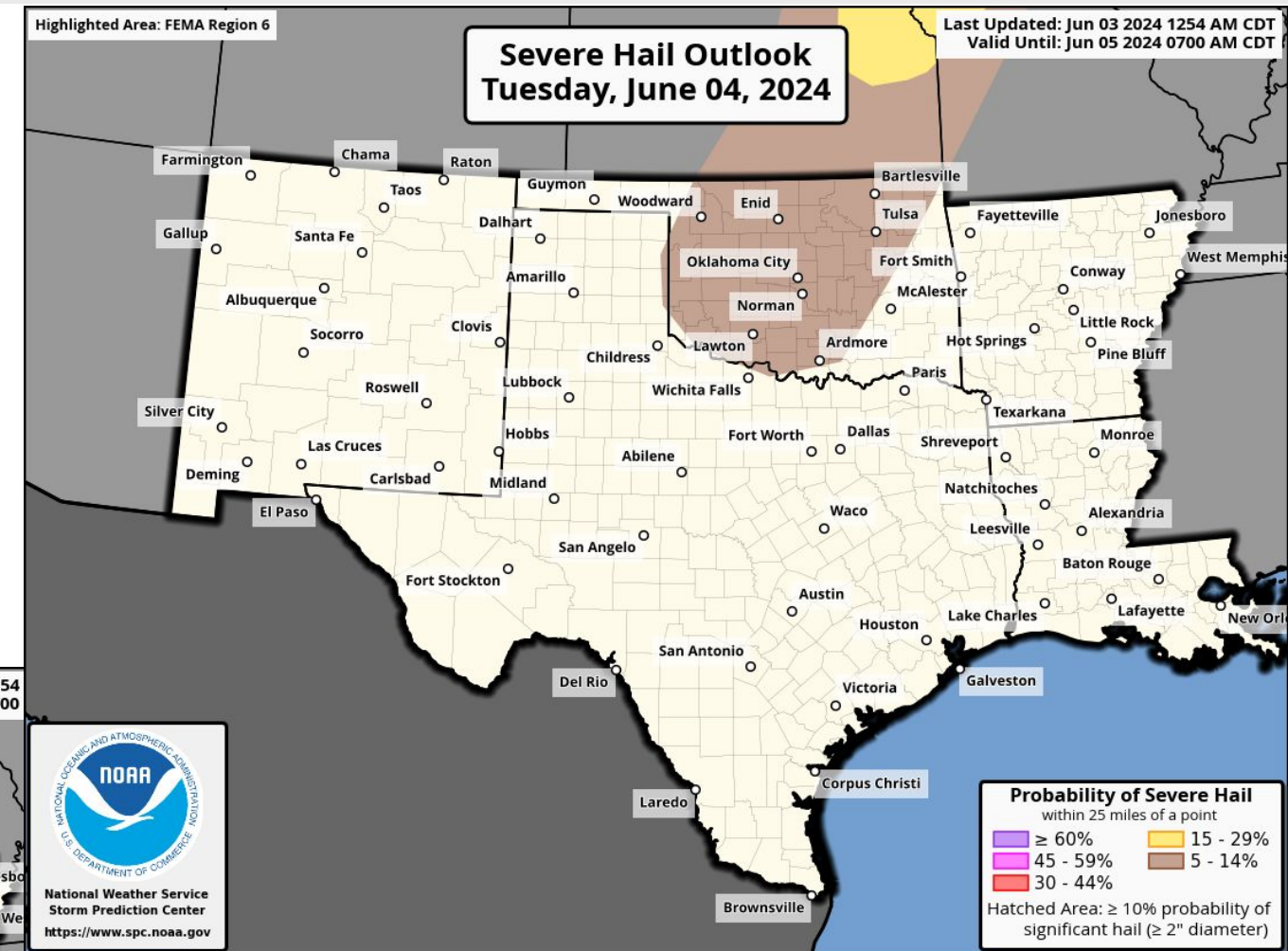
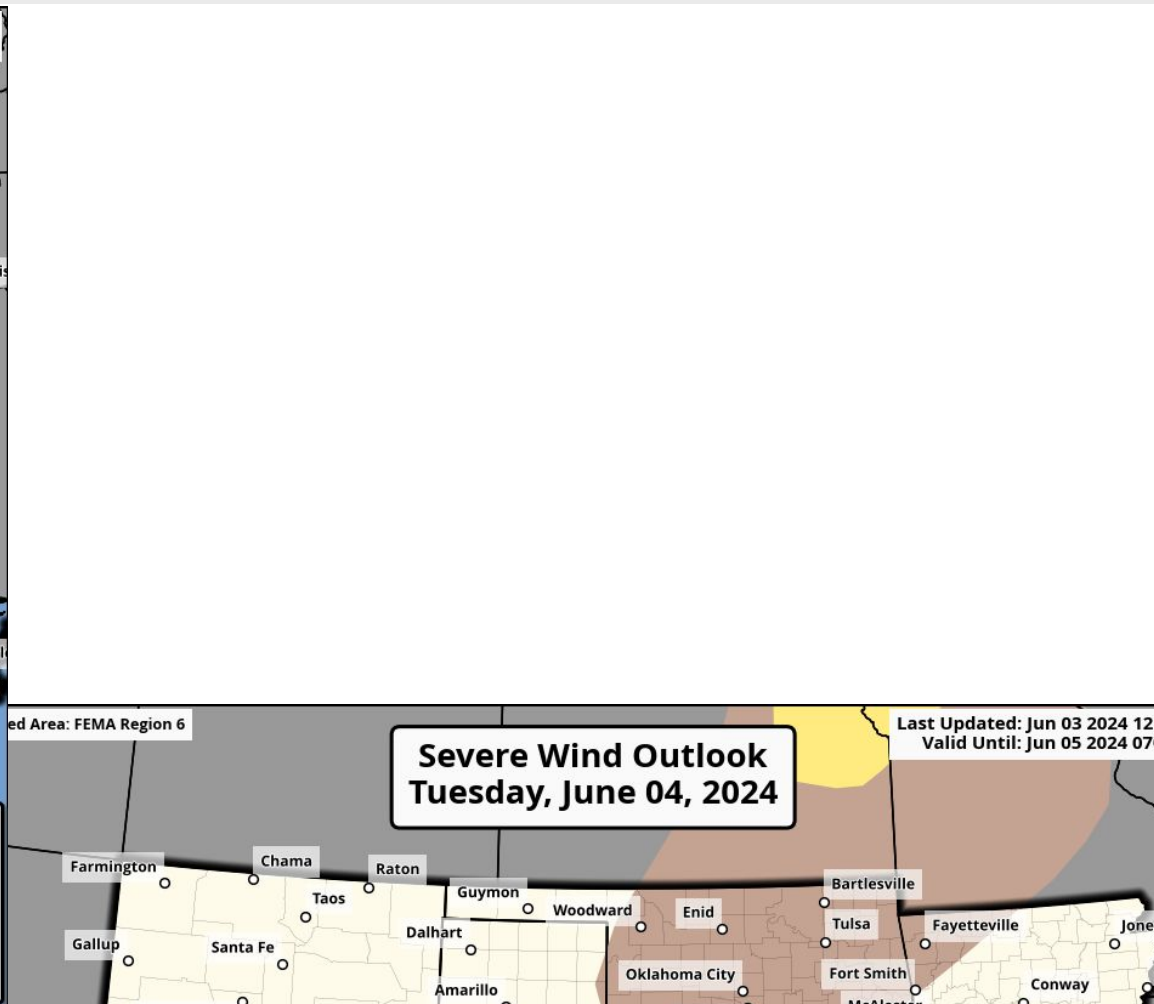
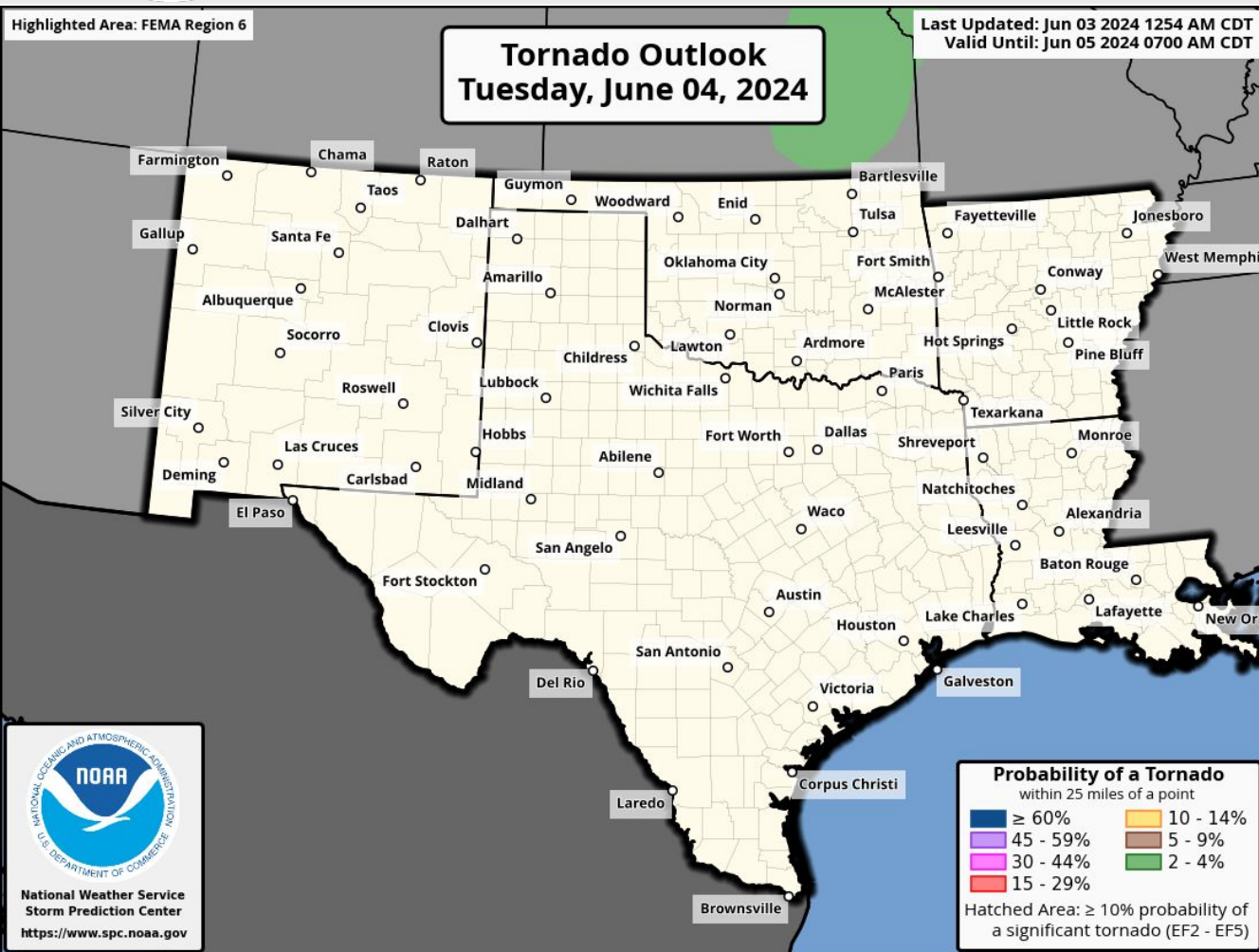
**Marginal risk for severe storms
across OK, NW AR.**

Heat continues for S/SE TX.





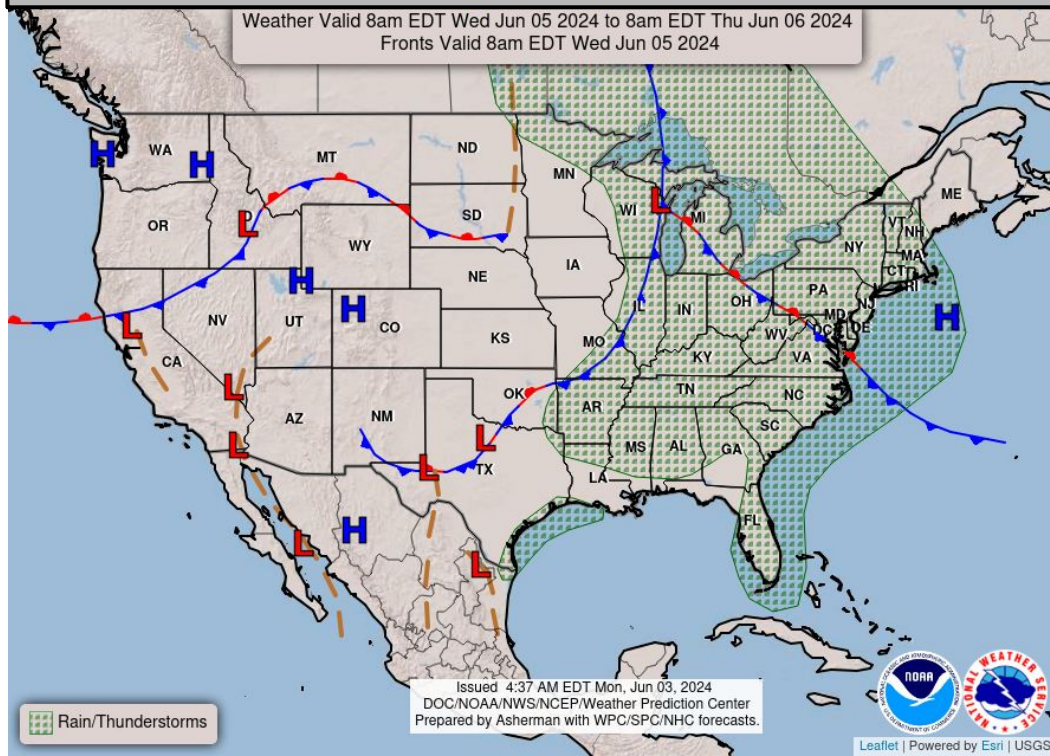
Tomorrow's Tornado & Severe Wind / Hail Probabilities



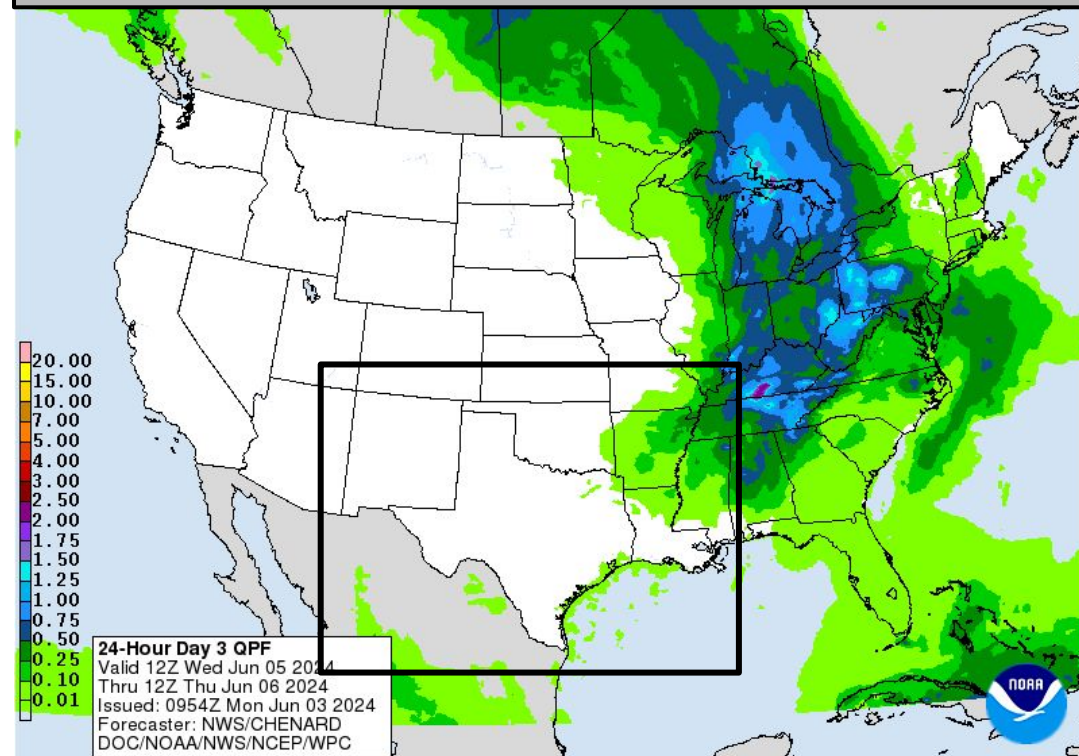


Wednesday's Weather

Forecast Chart



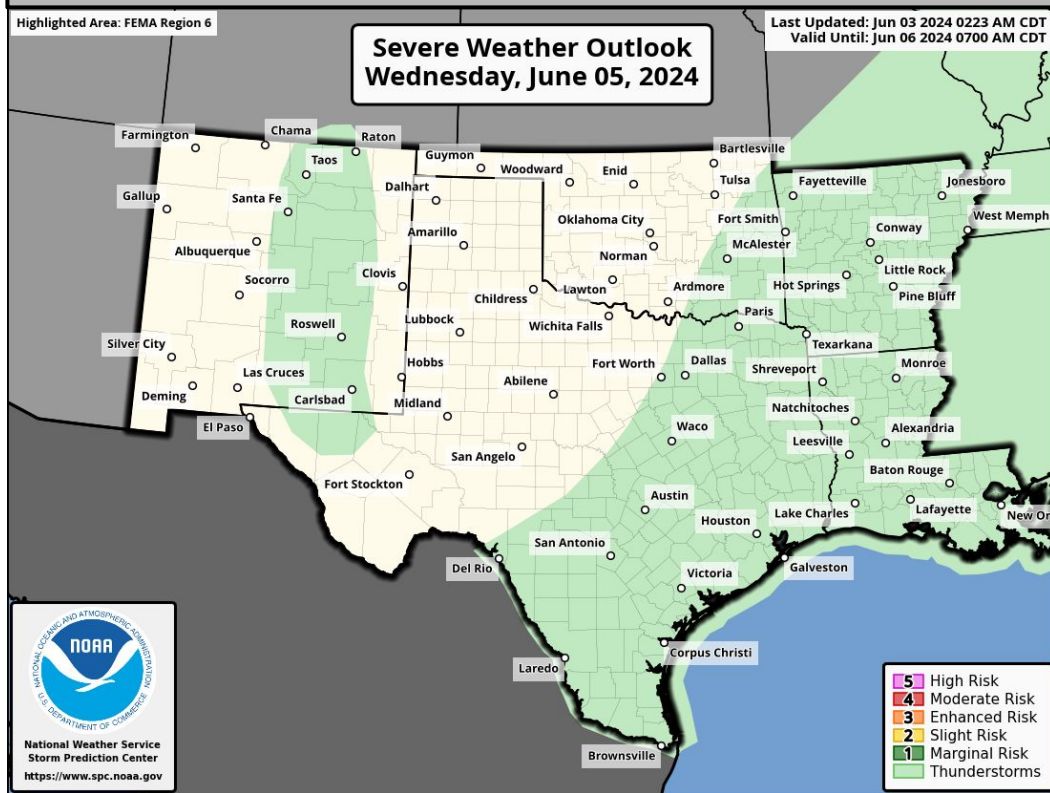
Forecast Rainfall



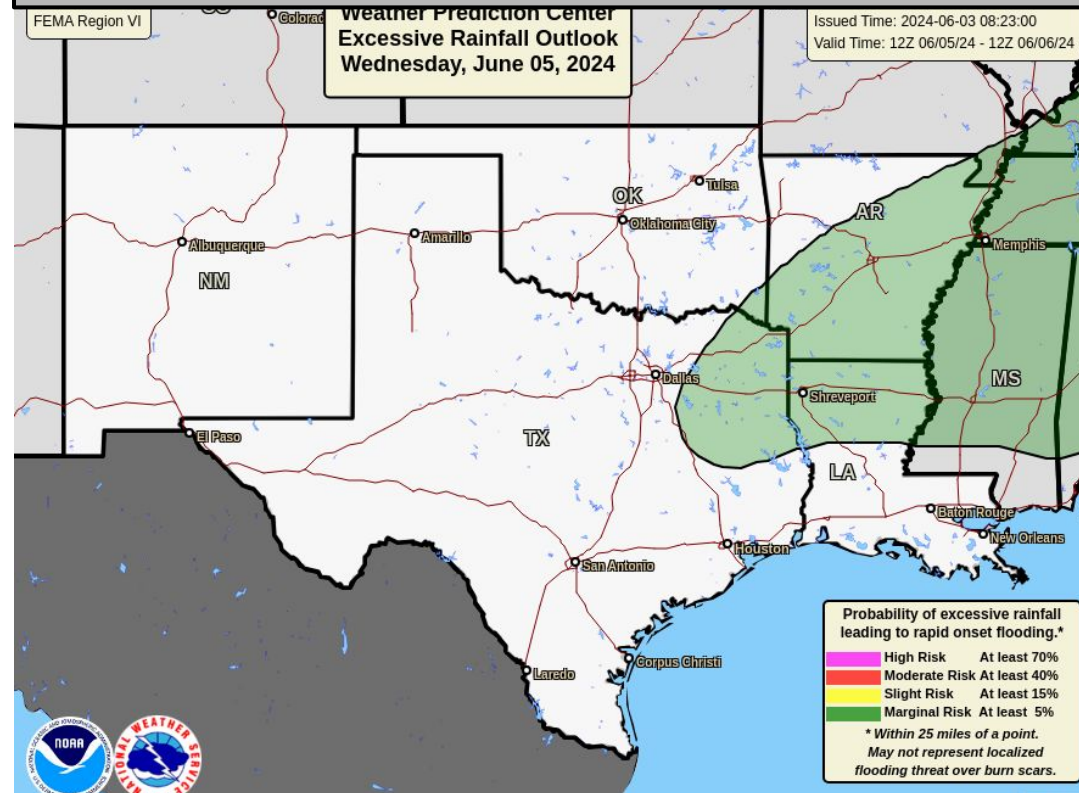
Marginal risk of excessive rainfall across **NE TX, AR, N LA**.

Heat continues for **S/SE TX**.

Severe Weather Outlook



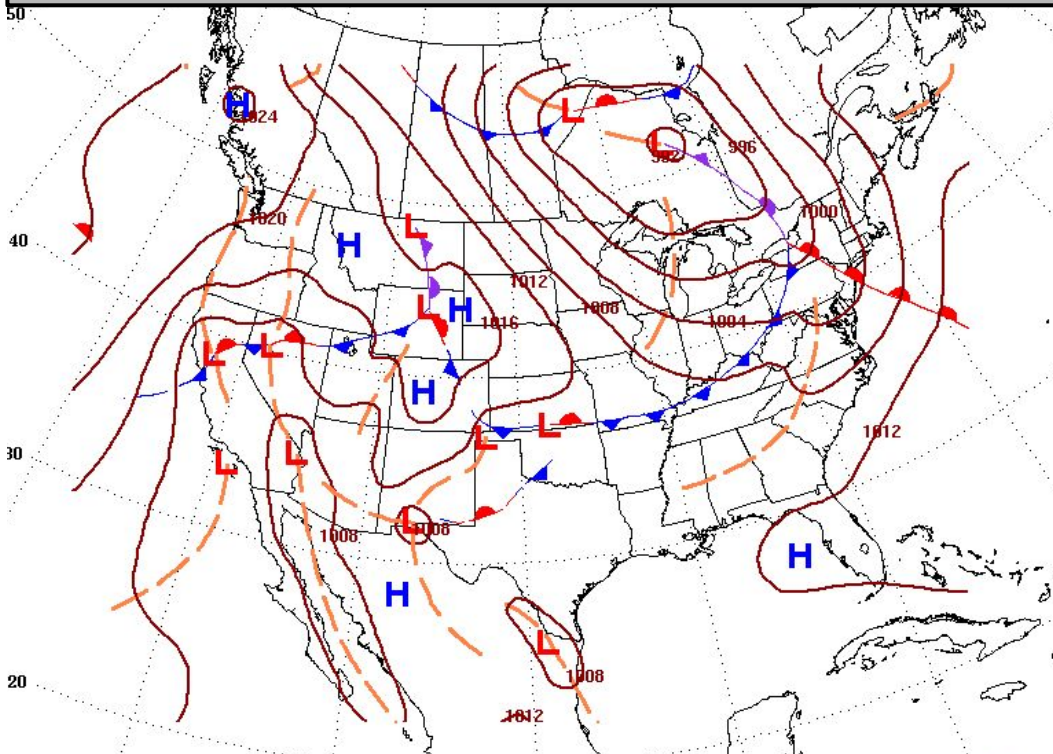
Excessive Rainfall Outlook



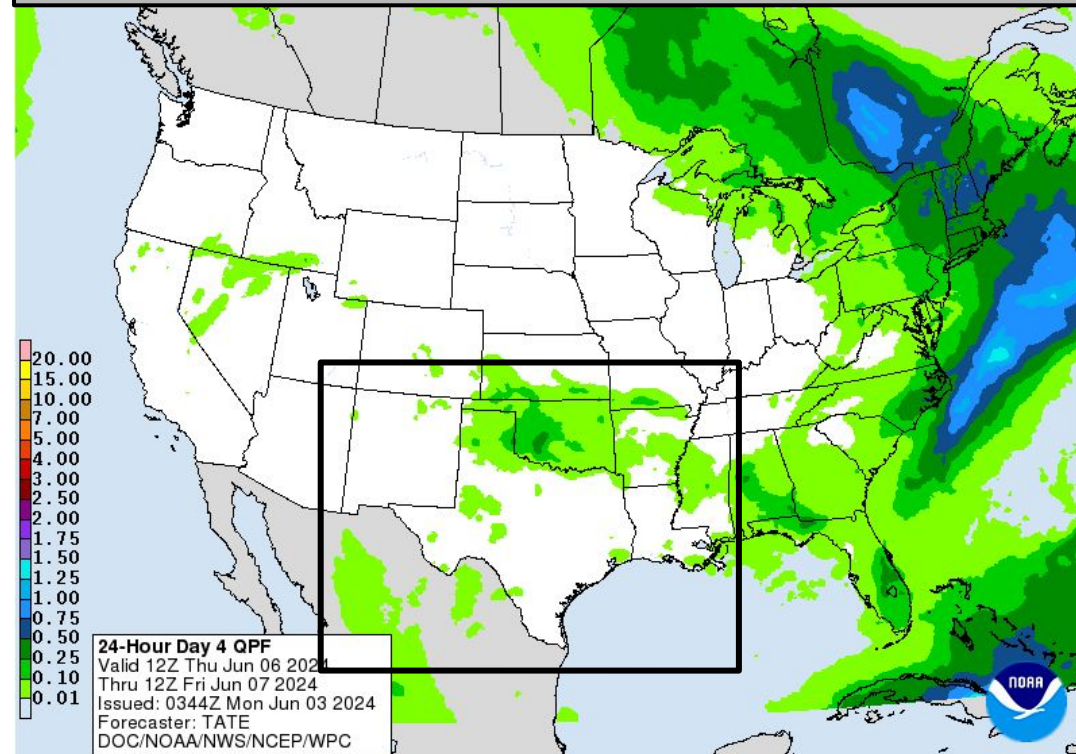


Thursday's Weather

Forecast Chart

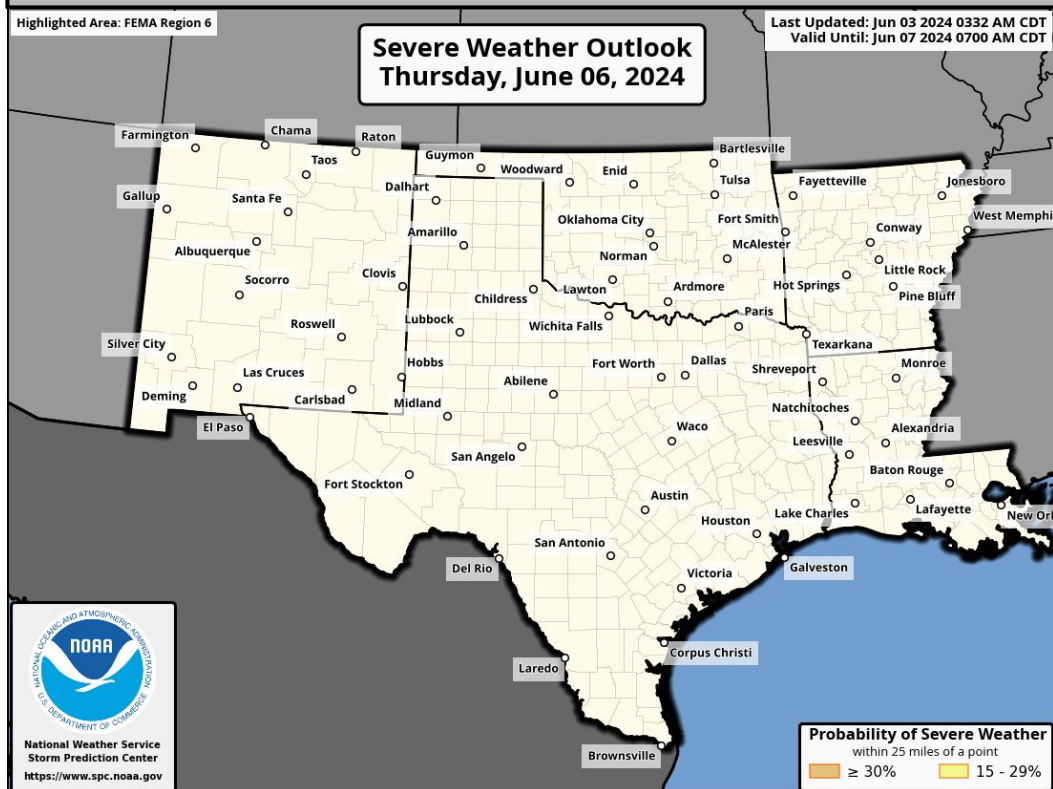


Forecast Rainfall

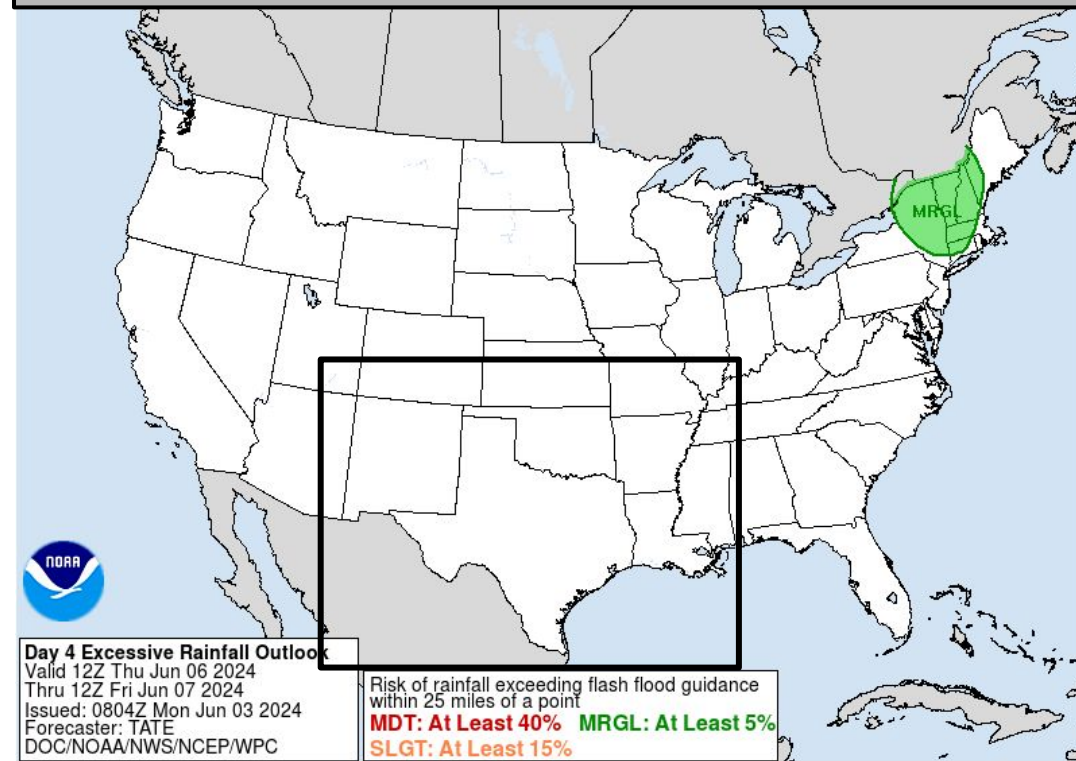


Heat continues for S/SE TX.

Severe Weather Outlook



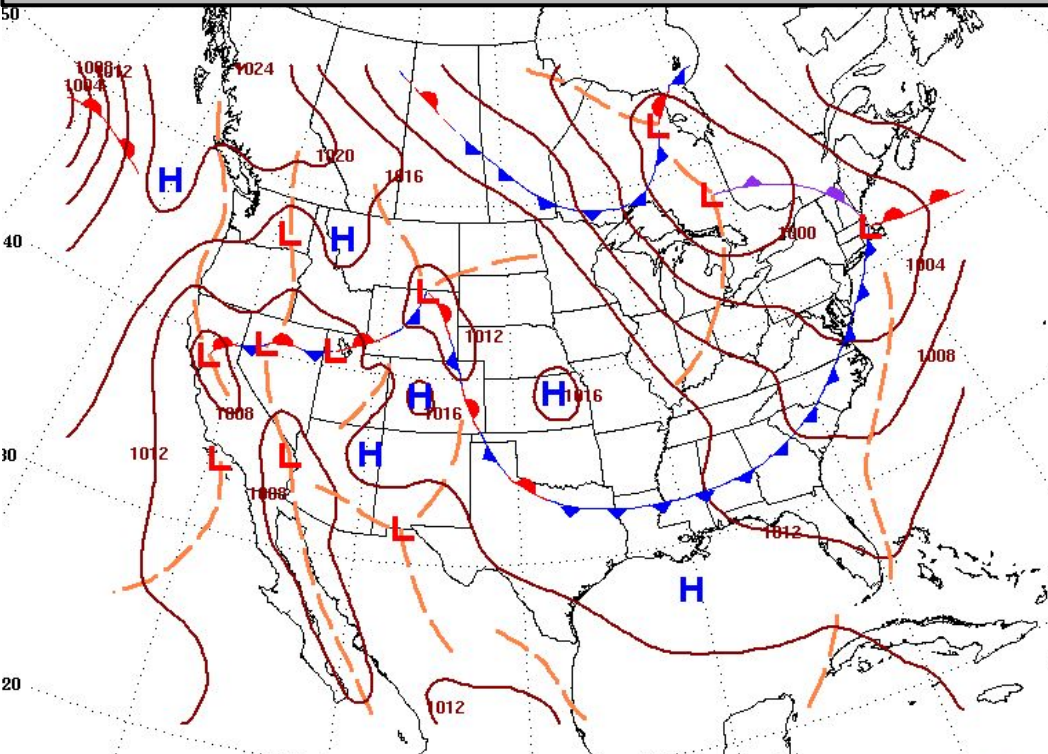
Excessive Rainfall Outlook



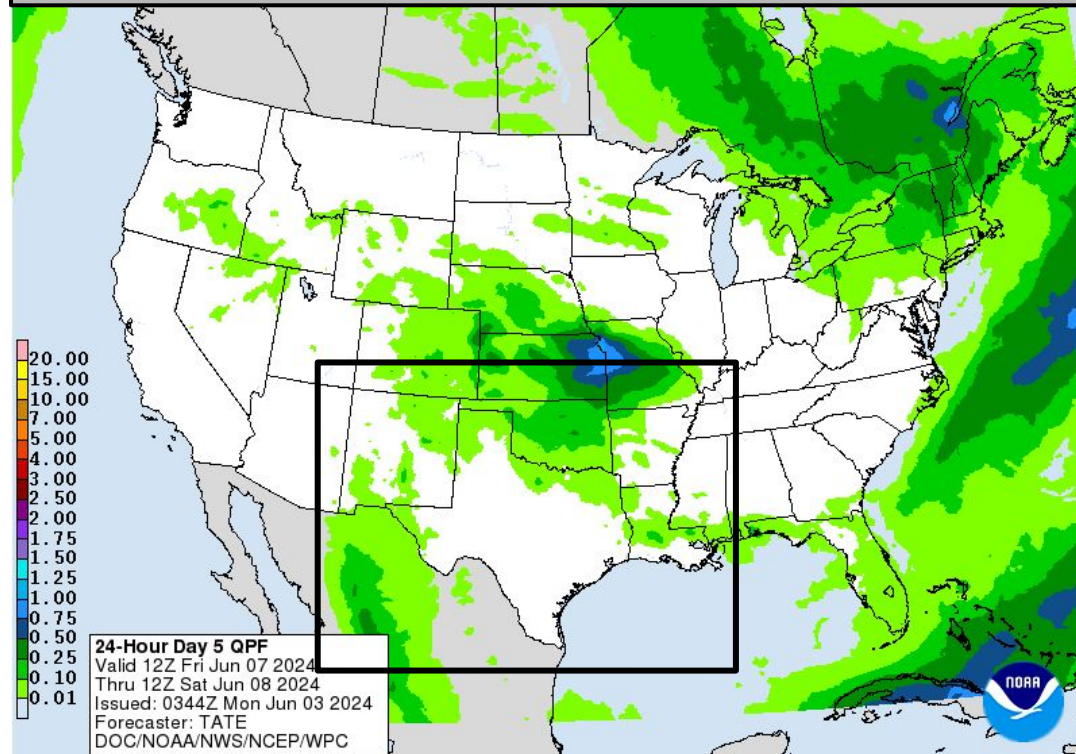


Friday's Weather

Forecast Chart



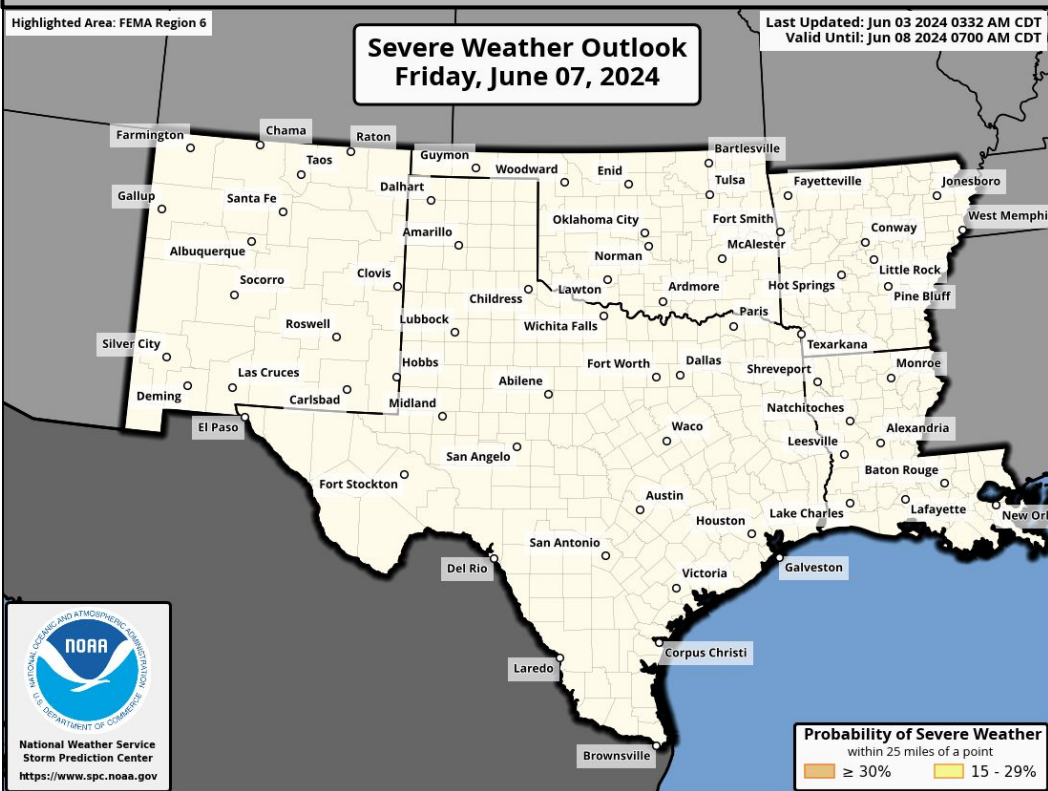
Forecast Rainfall



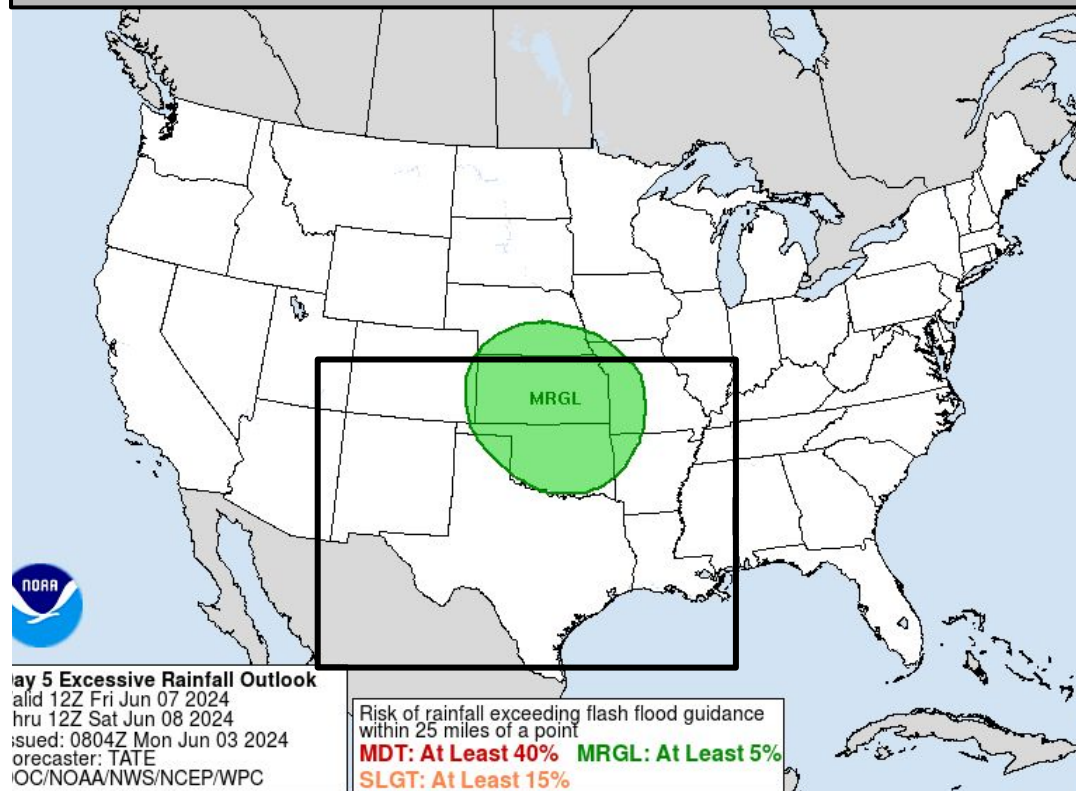
Marginal risk of excessive rainfall across TX Panhandle, OK.

Heat builds across S/SE TX, LA.

Severe Weather Outlook



Excessive Rainfall Outlook

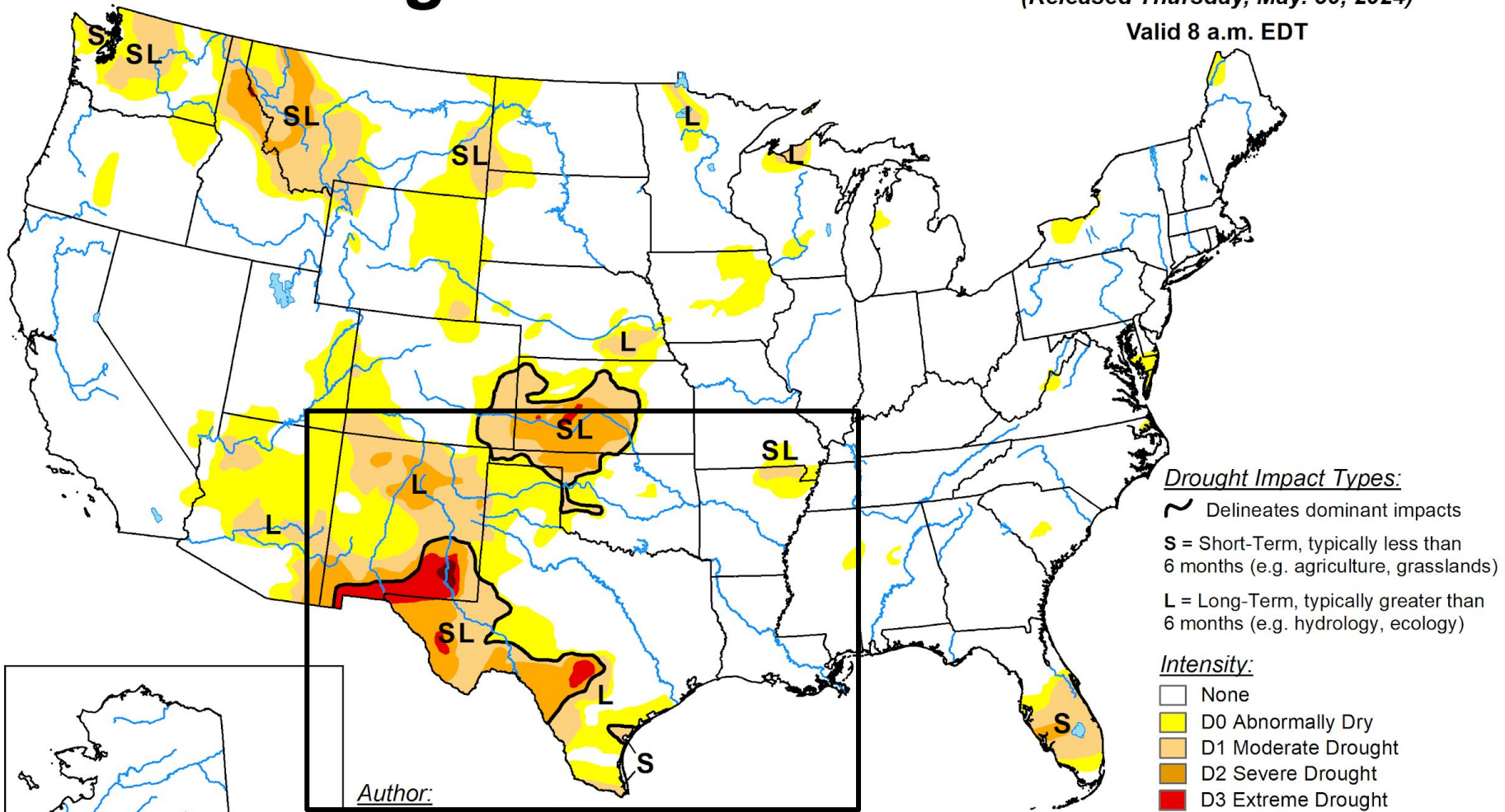




Drought Monitor

U.S. Drought Monitor

May 28, 2024
(Released Thursday, May. 30, 2024)
Valid 8 a.m. EDT



Drought Impact Types:
~ Delineates dominant impacts
S = Short-Term, typically less than 6 months (e.g. agriculture, grasslands)
L = Long-Term, typically greater than 6 months (e.g. hydrology, ecology)

Intensity:
None
D0 Abnormally Dry
D1 Moderate Drought
D2 Severe Drought
D3 Extreme Drought
D4 Exceptional Drought

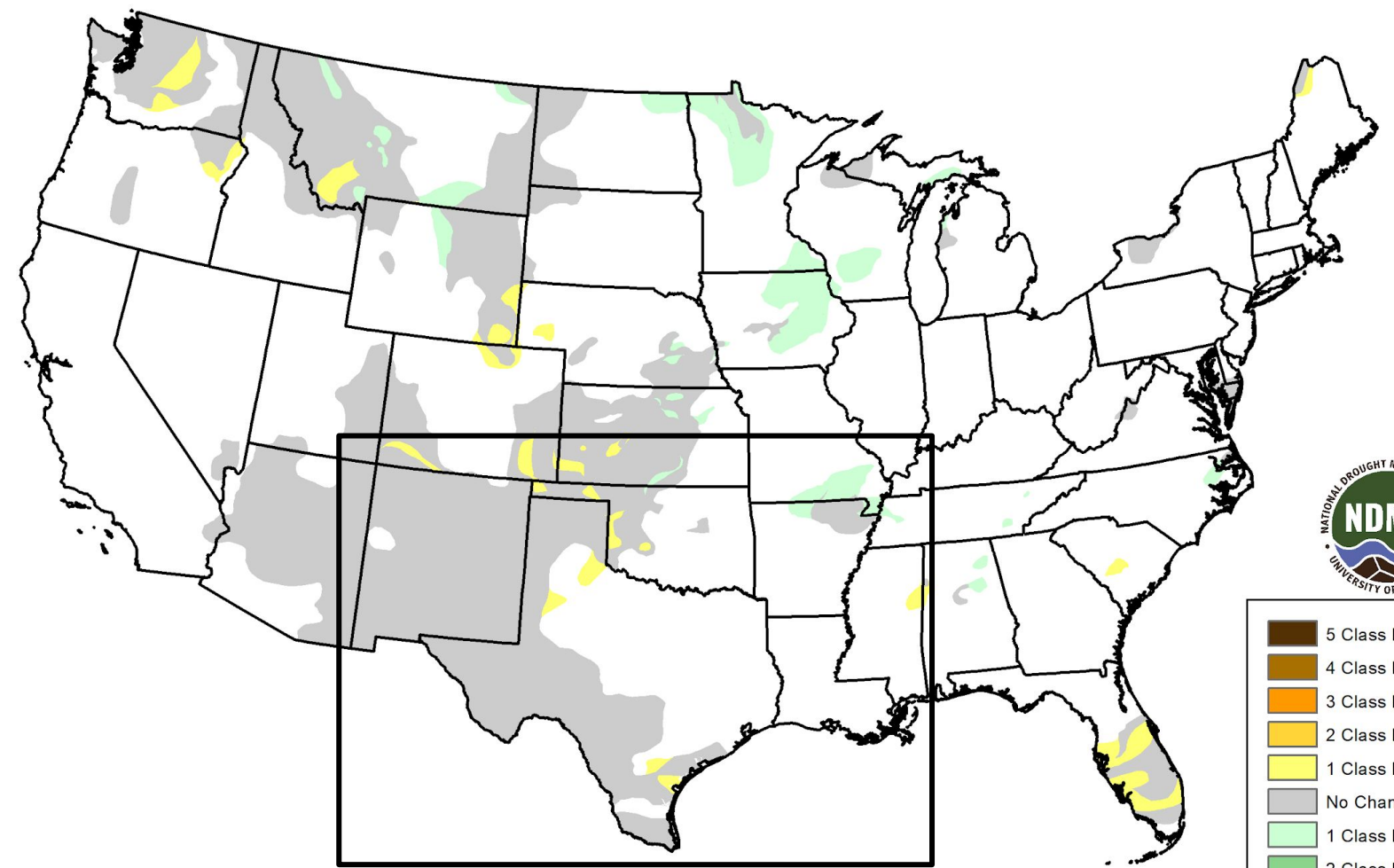
Author:
Rocky Bilotta
NCEI/NOAA

The Drought Monitor focuses on broad-scale conditions. Local conditions may vary. For more information on the Drought Monitor, go to <https://droughtmonitor.unl.edu/About.aspx>



droughtmonitor.unl.edu

U.S. Drought Monitor Class Change - CONUS 1 Week



May 28, 2024
compared to
May 21, 2024

droughtmonitor.unl.edu



5 Class Degradation
4 Class Degradation
3 Class Degradation
2 Class Degradation
1 Class Degradation
No Change
1 Class Improvement
2 Class Improvement
3 Class Improvement
4 Class Improvement
5 Class Improvement



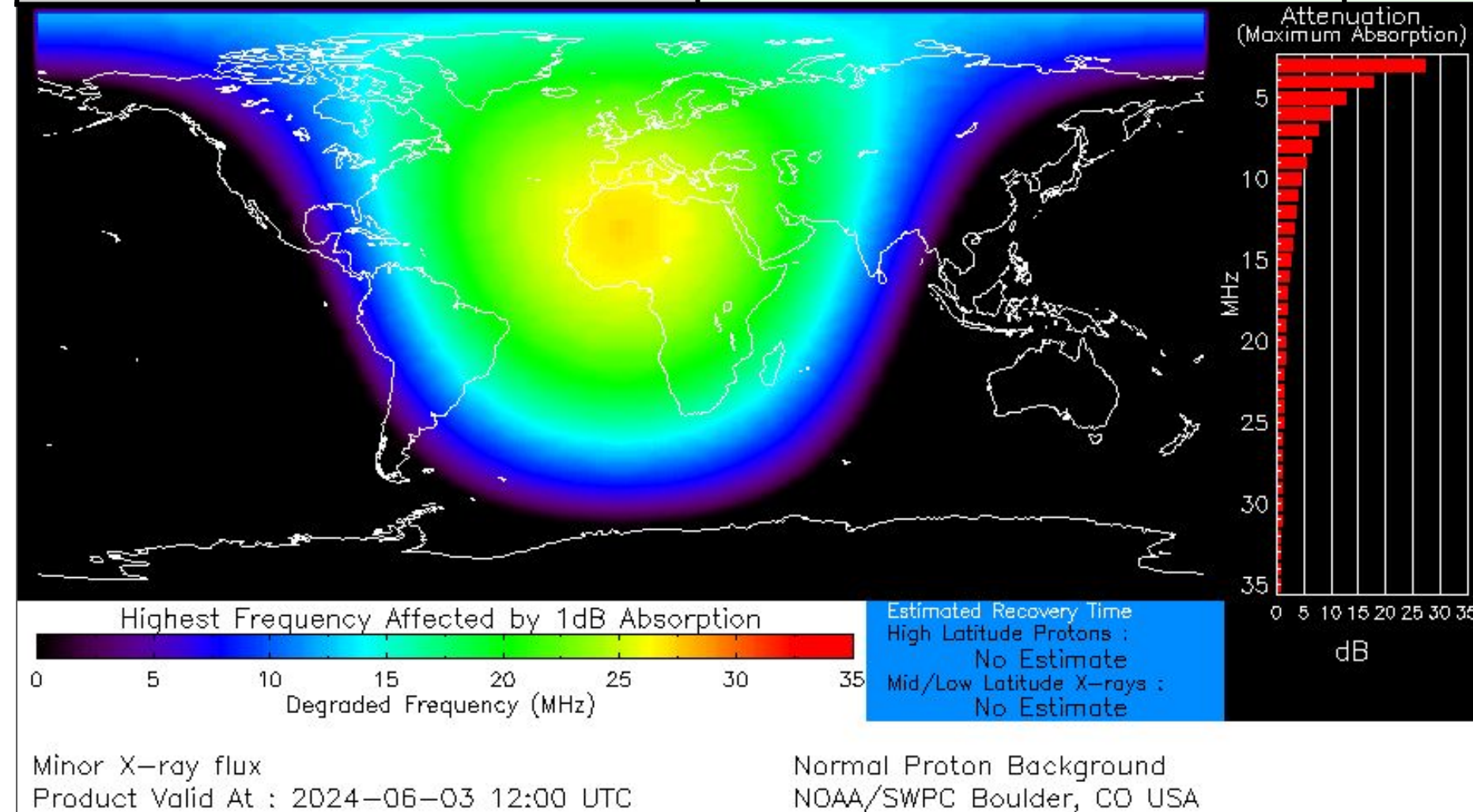
National Oceanic and Atmospheric Administration
U.S. Department of Commerce

National Weather Service
Southern Region




Space Weather 3-Day Forecast

	Monday, Jun 3	Tuesday, Jun 4	Wednesday, Jun 5
Geomagnetic Storms	Quiet (Max Kp = 2)	Minor G1 Storm (Max Kp = 5)	Active (Max Kp = 4)
Solar Radiation Storm (S1-S5)	25%	25%	25%
Radio Blackout (R1-R2)	75%	75%	75%
Radio Blackout (R3-R5)	35%	35%	35%



[Description of the Space Weather Storm Scales](#)

[Latest 3-Day Space Weather Forecast](#)





National Weather Service

Southern Region Headquarters

Regional Operations Center

Fort Worth, TX



Phone: (682) 703-3747



Facebook: NWSSouthern



E-mail: sr-srh.roc@noaa.gov



Twitter: NWSSouthern



Web: www.weather.gov/srh

