

Texas Division of Emergency Management Texas State Operations Center



**Saturday, June 8th, 2024
As of 0900 CDT**

Tropical Weather Awareness



Atlantic Tropical Cyclones
and Disturbances



www.hurricanes.gov

Tropical cyclone activity is not expected
during the next 48 hours.

07:25 AM EDT
Sat Jun 08 2024

100W 90W 80W 70W 60W 50W 40W 30W 20W

Current Disturbances and Two-Day Cyclone Formation Chance:  < 40%  40-60%  > 60%

Tropical or Sub-Tropical Cyclone:  Depression  Storm  Hurricane

 Post-Tropical Cyclone or Remnants

Incidents Reported to the State Operations Center (last 24 hours)

DATE	SUBJECT	LOCATION
06/07/24	Initial Report of the Pinto Canyon Fire	Presidio County
06/07/24	Update Report of the Pinto Canyon Fire	Presidio County
06/07/24	Update Report #2 of the Pinto Canyon Fire	Presidio County
06/07/24	Initial Report of a Road Closure (SH-95)	Lavaca County
06/07/24	Final Report of a Road Closure (SH-95)	Lavaca County

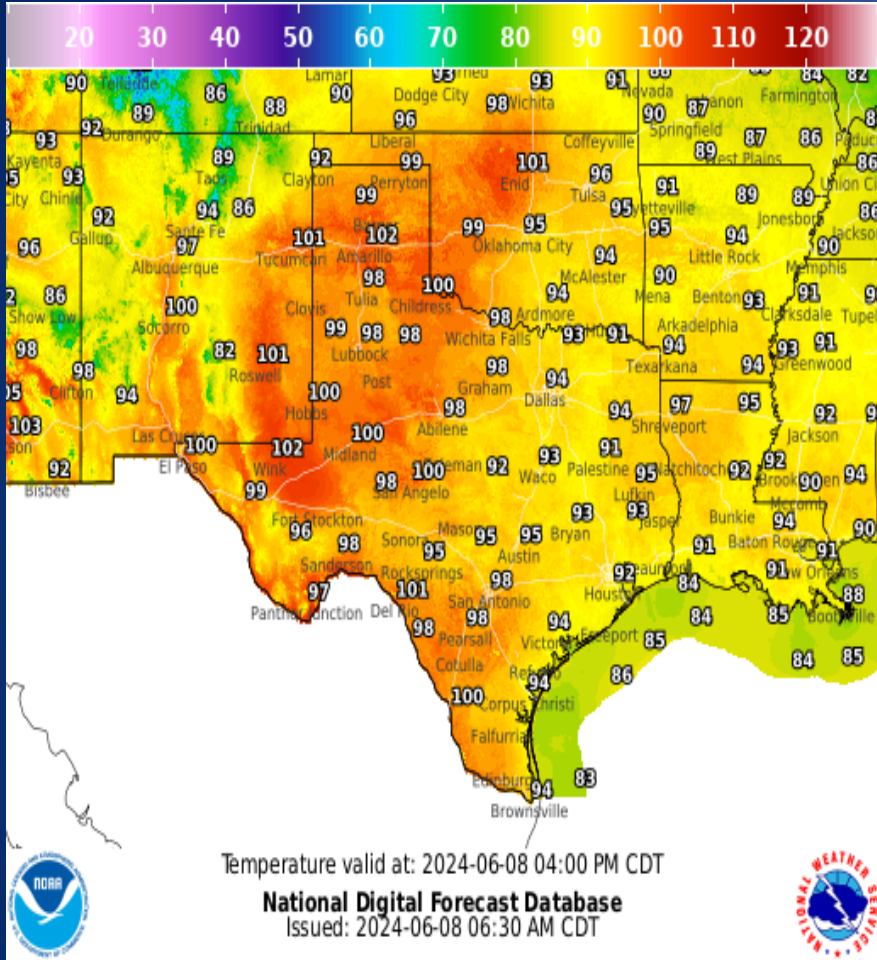
Informational Products Distributed by the State Operations Center

DATE	SUBJECT
06/07/24	NWS West Gulf RFC: Mostly Dry Weather for North and East Texas...Will Watch For Next Week
06/07/24	NWS Amarillo: Severe Weather Briefing
06/07/24	Texas A&M Forest Service: Texas Fire Potential Update
06/07/24	2024 Hurricane Exercise Invite
06/07/24	NWS Midland/Odessa: Drought Information Statement

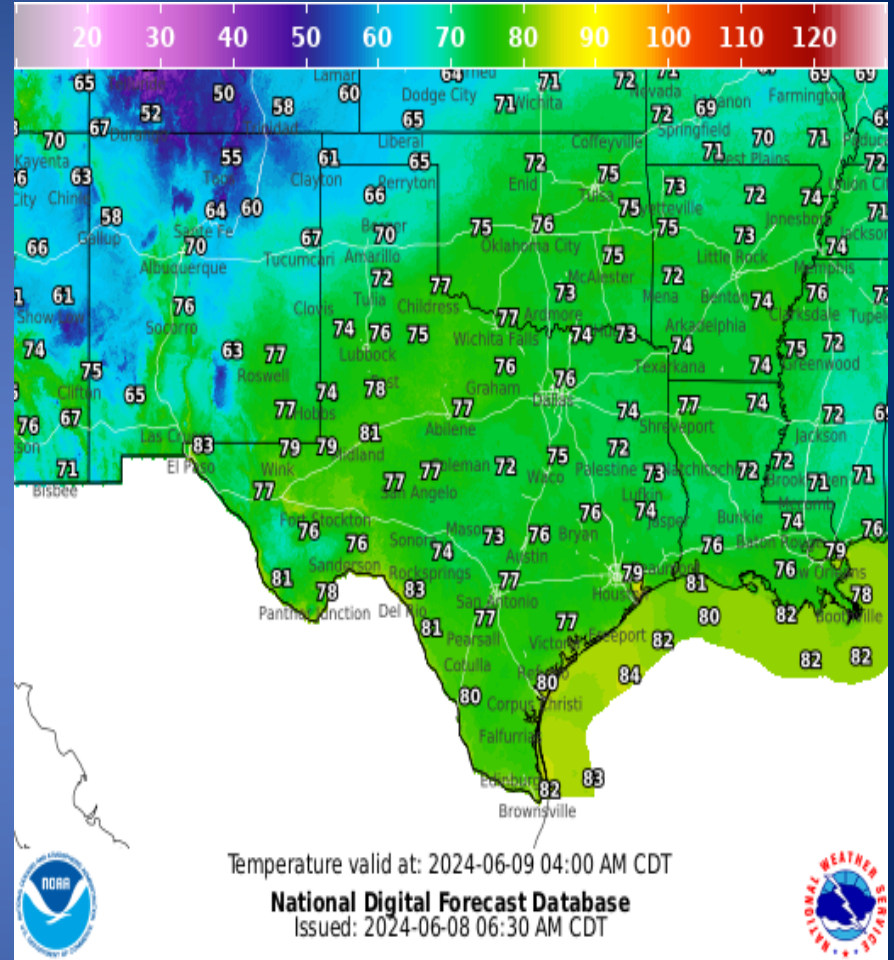
Informational Products Distributed by the State Operations Center

DATE	SUBJECT
06/07/24	NWS West Gulf RFC: Mostly Dry Weather for North and East Texas...Will Watch For Next Week
06/07/24	NWS Amarillo: Severe Weather Briefing
06/07/24	Texas A&M Forest Service: Texas Fire Potential Update
06/07/24	2024 Hurricane Exercise Invite
06/07/24	NWS Midland/Odessa: Drought Information Statement
06/08/24	Daily NWS Threat Brief for Saturday, June 8, 2024, for FEMA Region 6

Weather Forecast

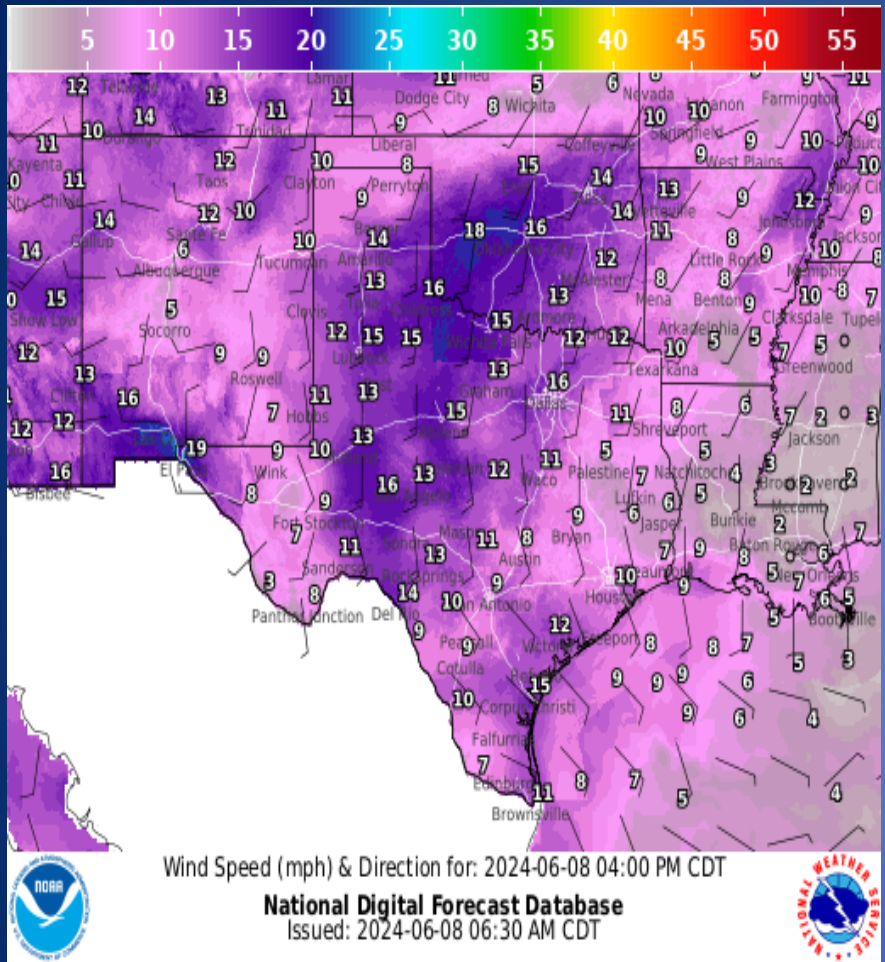


Highs

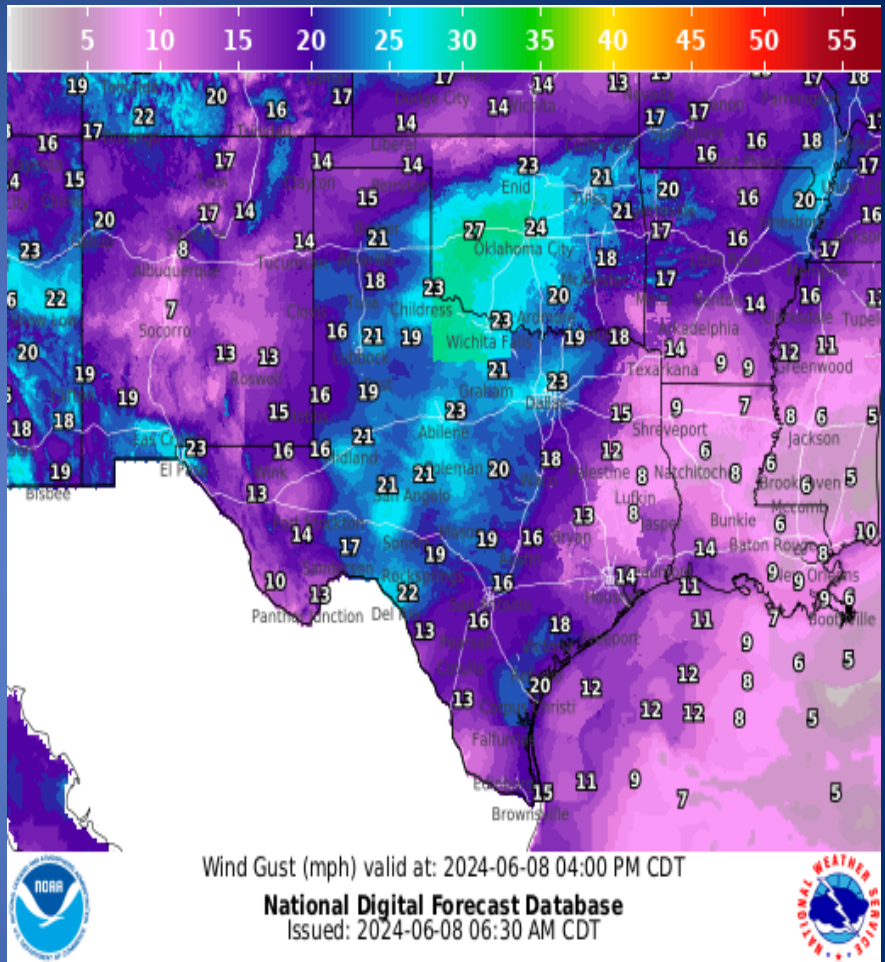


Lows

Weather Forecast



Wind Speeds



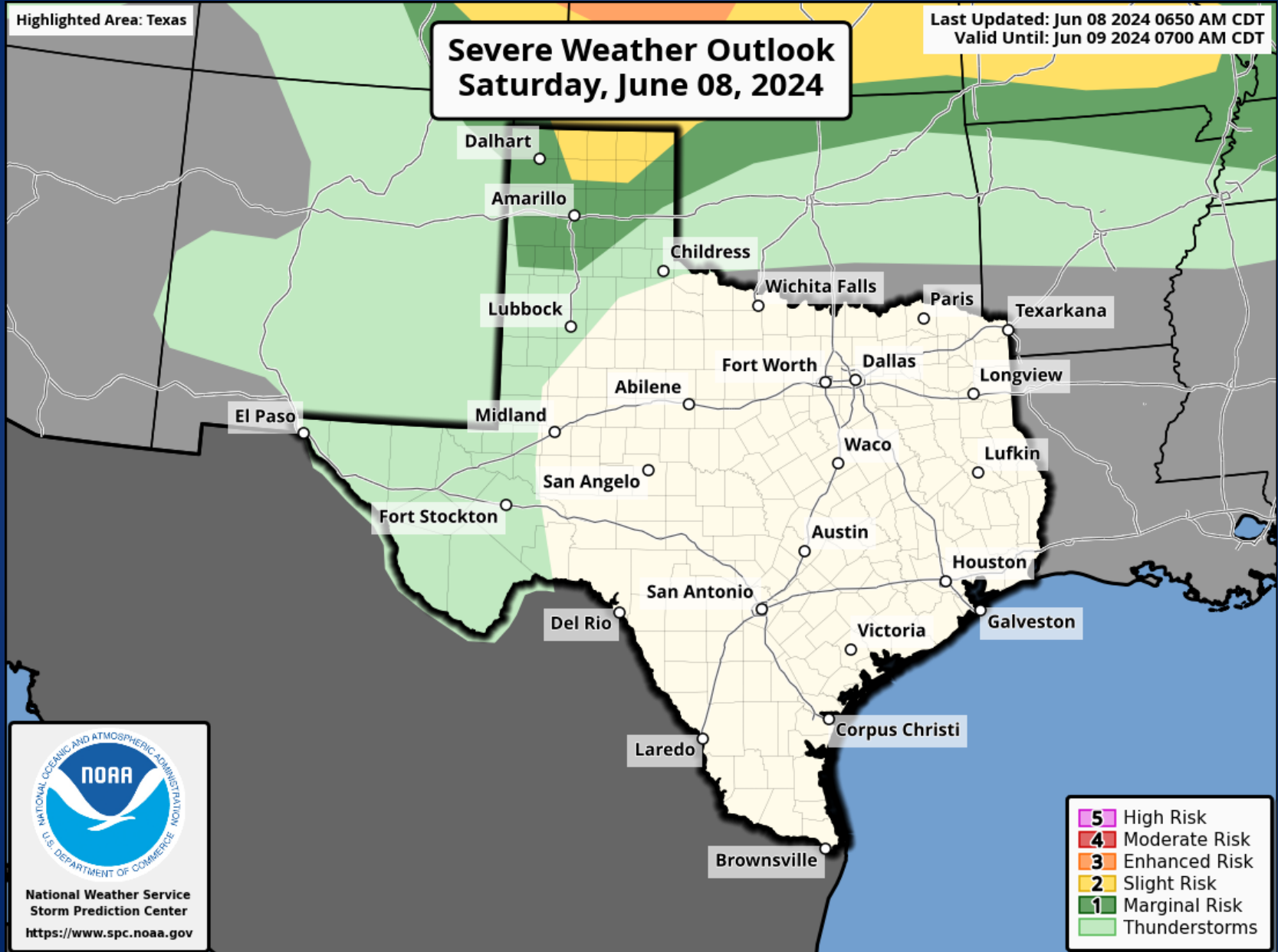
Gusts

Hazardous Weather

Highlighted Area: Texas

Last Updated: Jun 08 2024 0650 AM CDT
Valid Until: Jun 09 2024 0700 AM CDT

Severe Weather Outlook Saturday, June 08, 2024



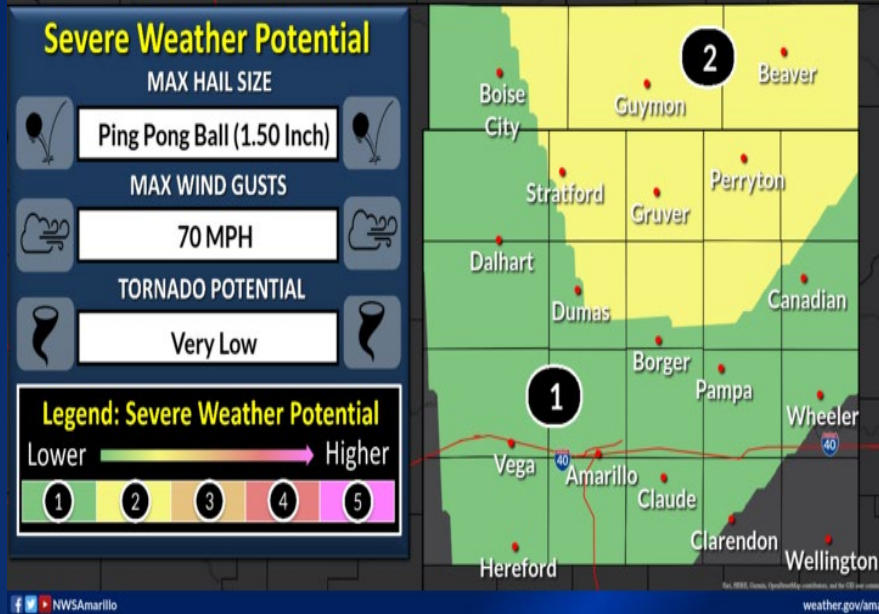
- 5 High Risk
- 4 Moderate Risk
- 3 Enhanced Risk
- 2 Slight Risk
- 1 Marginal Risk
- Thunderstorms



Hazardous Weather

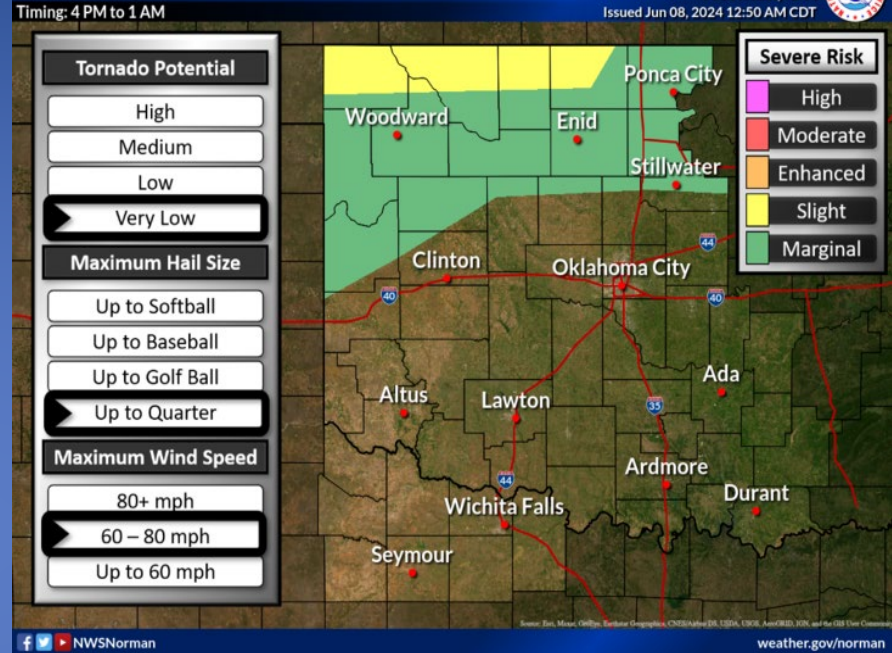
Severe Thunderstorm Potential - Today

Weather Forecast Office
Amarillo, TX
Issued Jun 08, 2024 7:12 AM CDT



Saturday Severe Thunderstorm Potential

Weather Forecast Office
Norman, OK
Issued Jun 08, 2024 12:50 AM CDT



Strong to severe thunderstorms will be possible across most of the Texas and Oklahoma Panhandles today. The primary hazards with any severe storm will be large hail up to ping pong ball size and wind gusts up to 70 mph gusts.

Hazardous Weather

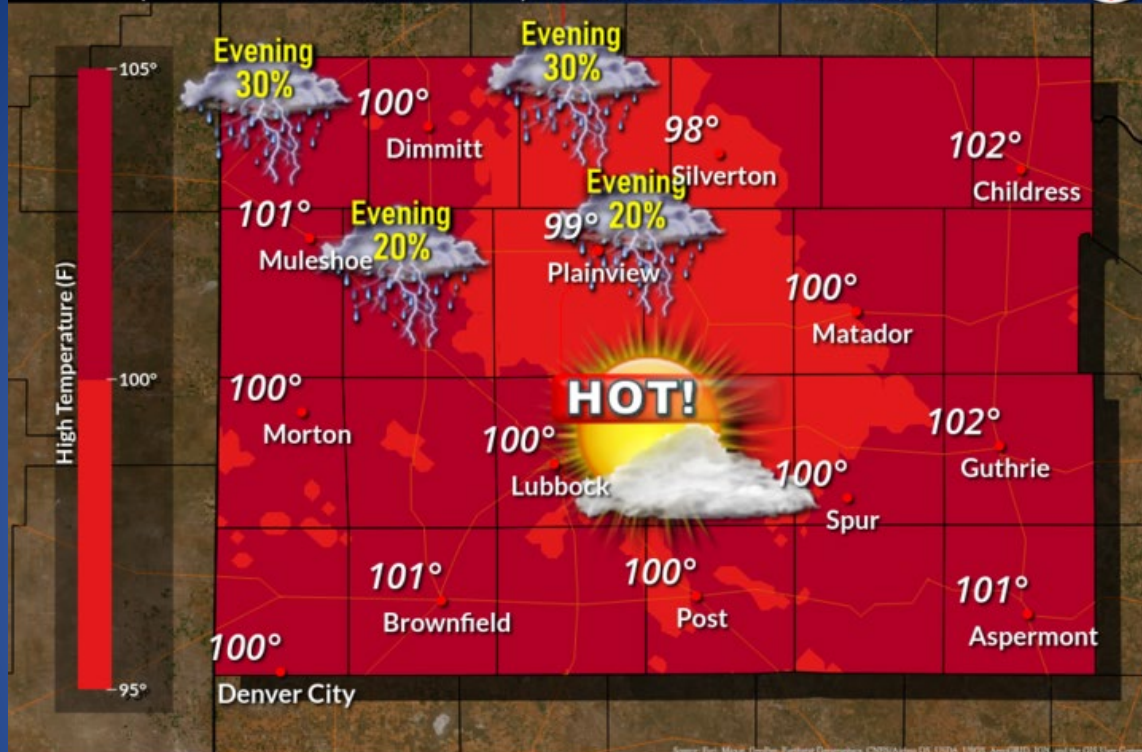
Today

Weather Forecast Office
Lubbock, TX



Thunderstorms possible across the far southern Panhandle and portions of the South Plains

Issued Jun 08, 2024 3:12 AM CDT



NWSLubbock

[weather.gov/lub](https://www.weather.gov/lub)

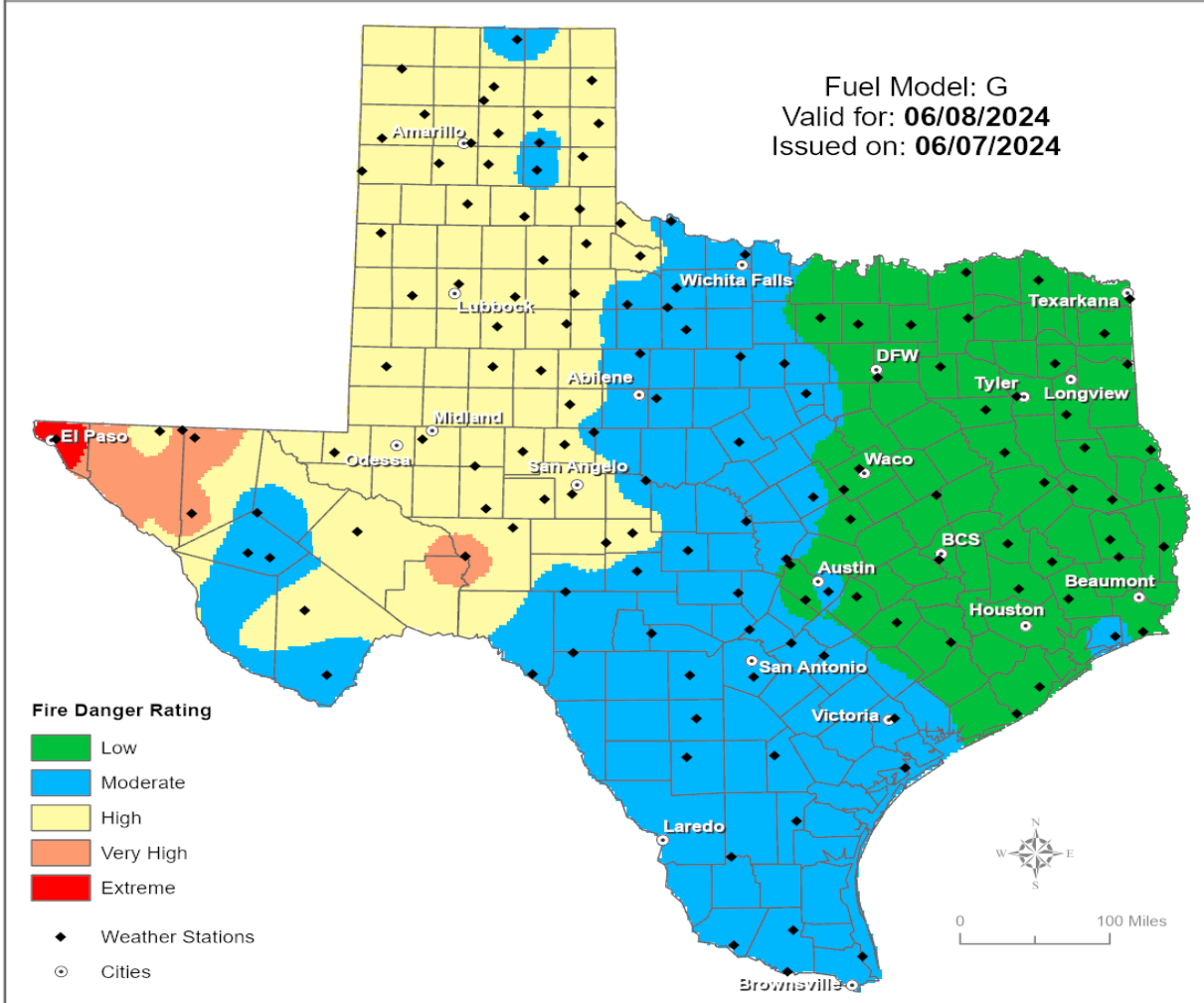
Triple-digit temperatures are expected across most of the forecast area today with a southerly breeze between 15-25 mph. The development of a few thunderstorms will be possible across the far southern Texas Panhandle and portions of the South Plains by the evening hours. Some storms may be strong to severe and capable of producing locally heavy rainfall.

Weather Warnings/Advisories Issued

DATE	WARNING TYPE	LOCATION
06/07/24	Flood Warning	Delta and Hopkins Counties
06/07/24	Severe Thunderstorm Warning	Dallam, Hansford, Hartley, Moore, Ochiltree and Sherman Counties
06/07/24	Dust Storm Warning	El Paso County

Fire Danger Forecast

Forecast Fire Danger



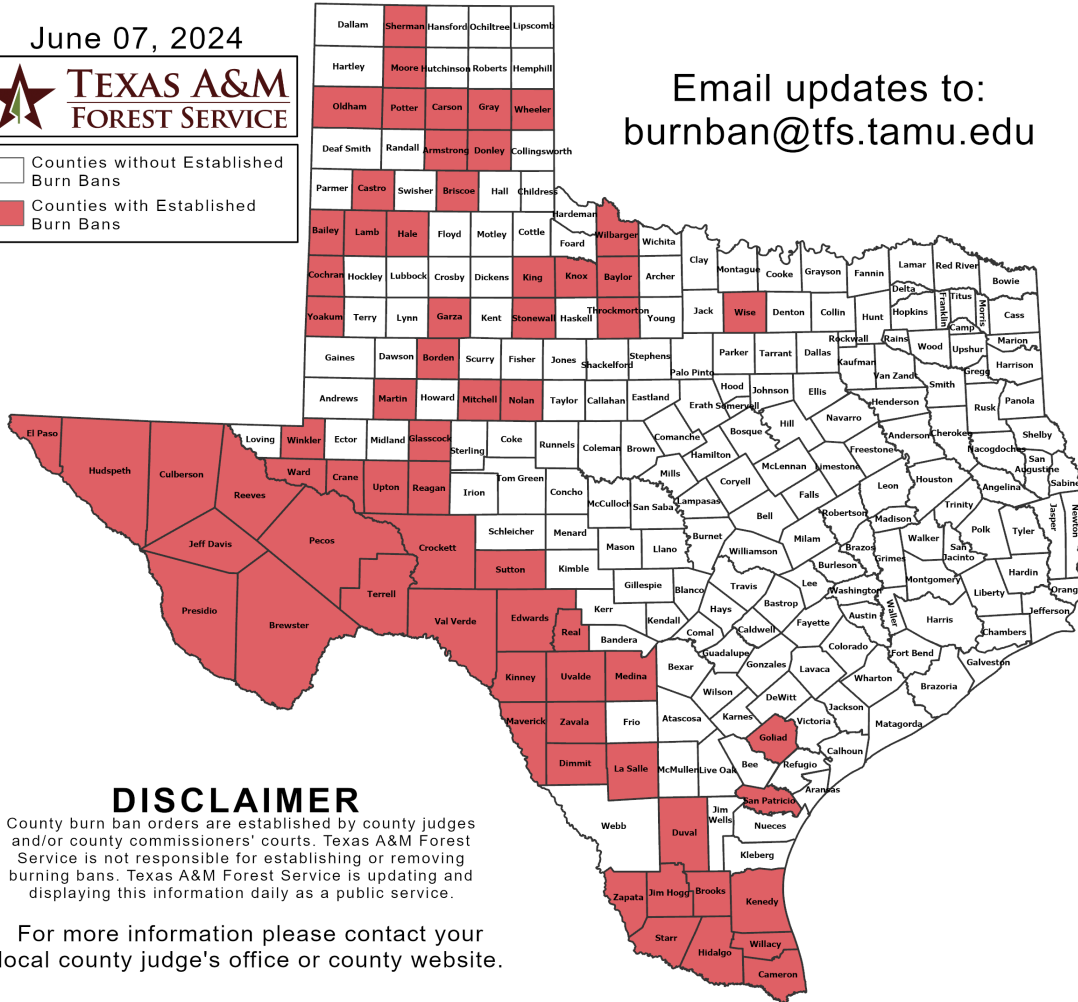
Burn Ban

OUTDOOR BURN BANS

June 07, 2024



Counties without Established Burn Bans
 Counties with Established Burn Bans



Email updates to:
burnban@tfs.tamu.edu

Counties with Burn Bans: 66

- Armstrong
- Bailey
- Baylor
- Borden
- Brewster
- Briscoe
- Brooks
- Cameron
- Carson
- Castro
- Cochran
- Crane
- Crockett
- Culberson
- Dimmit
- Donley
- Duval
- Edwards
- El Paso
- Garza
- Glasscock
- Goliad
- Gray
- Hale
- Hidalgo
- Hudspeth
- Jeff Davis
- Jim Hogg
- Kenedy
- King
- Kinney
- Knox
- Lamb
- La Salle
- Martin
- Maverick
- Medina
- Mitchell
- Nolan
- Oldham
- Pecos
- Potter
- Presidio
- Reagan
- Real
- Reeves
- San Patricio
- Sherman
- Starr
- Stonewall
- Sutton
- Terrell
- Throckmorton
- Upton
- Uvalde
- Val Verde
- Ward
- Wheeler
- Willacy
- Winkler
- Wise
- Yoakum
- Zapata
- Zavala

DISCLAIMER

County burn ban orders are established by county judges and/or county commissioners' courts. Texas A&M Forest Service is not responsible for establishing or removing burning bans. Texas A&M Forest Service is updating and displaying this information daily as a public service.

For more information please contact your local county judge's office or county website.

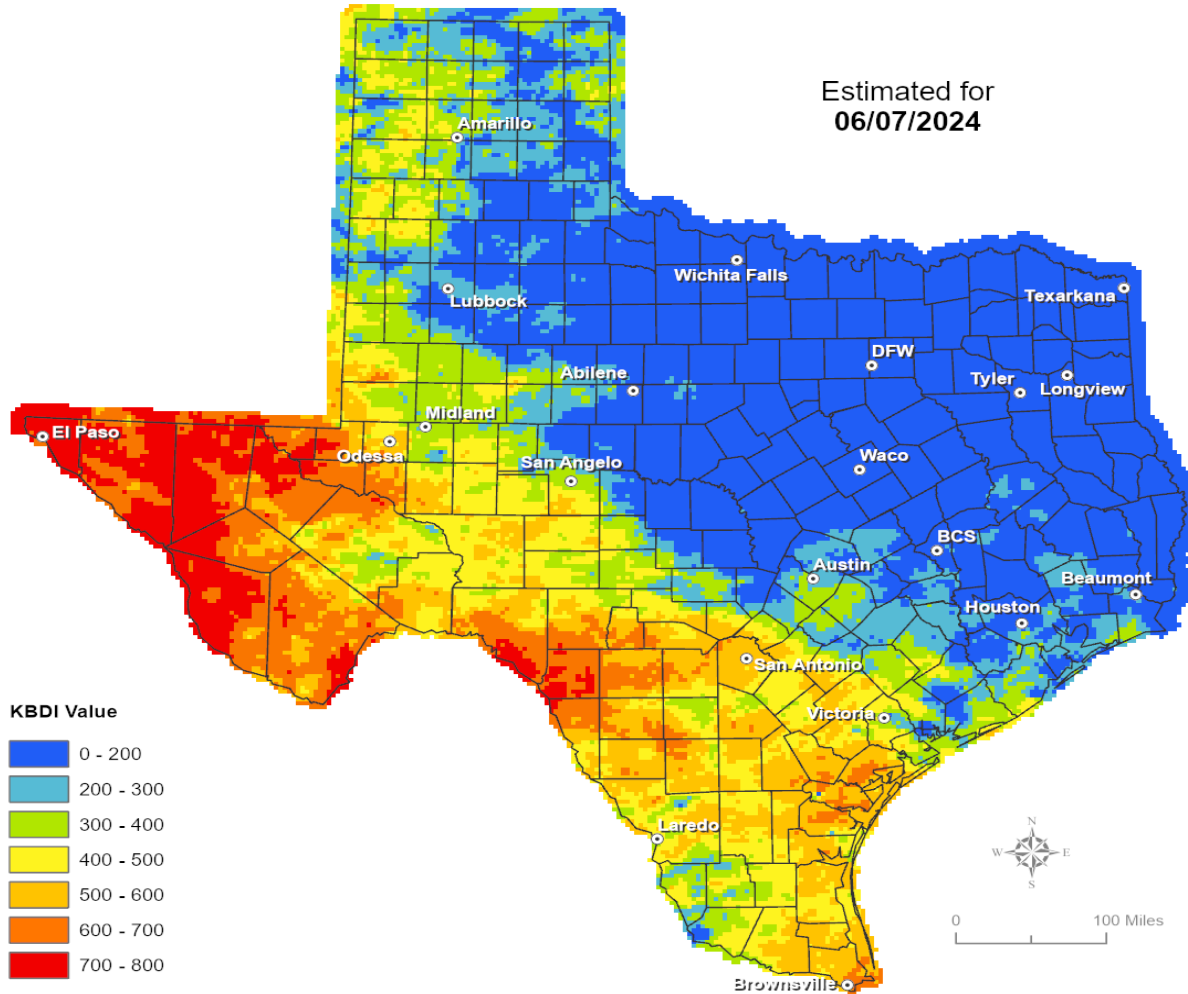
RED FLAG WARNINGS: www.weather.gov
 Additional map formats available at <https://tfsweb.tamu.edu/Burnbans/>

Keetch-Byram Drought Index

Keetch-Byram Drought Index

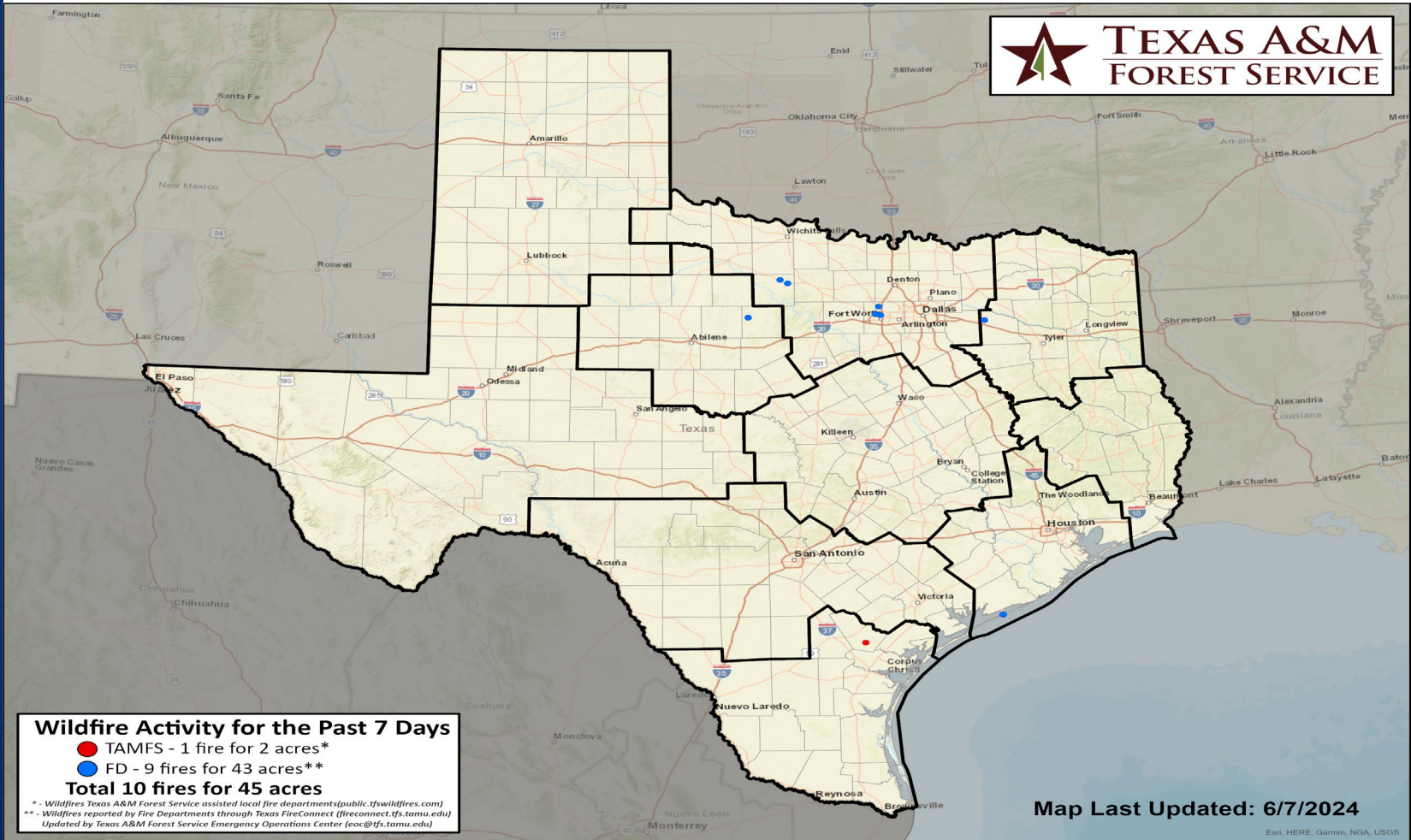
(4 km x 4 km resolution)

Estimated for
06/07/2024



Fire Activity (*Last 24 Hours)

Report of 187 (No Change) fires and 1,249,261 (No Change) acres have been burned this year. There are 66 (No Change) counties with burn bans. The Keetch-Byram Drought Index list contains 61 (-1) counties with an average over 400.



Training

DATES		TITLE	COURSE	LOCATION
06/03/24	06/14/24	NFPA 1006 2021 Edition Rescue Specialist (Certification Course)	H-515	Angleton
06/07/24	06/21/24	Intermediate Incident Command System for Expanding Incidents	G-300	Austin
06/07/24	06/09/24	Community Emergency Response Team (CERT) Course	G-317	Alice

Statewide Significant Events

DATES		LOCATION	EVENT
05/24/24	06/09/24	Fort Worth	Concerts in the Garden
05/31/24	06/29/24	Crosby	Crosby Fair & Rodeo
06/07/24	06/09/24	Dallas	Fan Expo Dallas
06/07/24	06/09/24	San Antonio	Texas Folklife Festival
06/08/24	06/08/24	College Station	MexTour Soccer: Mexico vs Brazil