

# Texas Division of Emergency Management Texas State Operations Center



## Situation Awareness Brief



Wednesday, June 12<sup>th</sup>, 2024  
As of 0900 CDT

# Tropical Weather Awareness



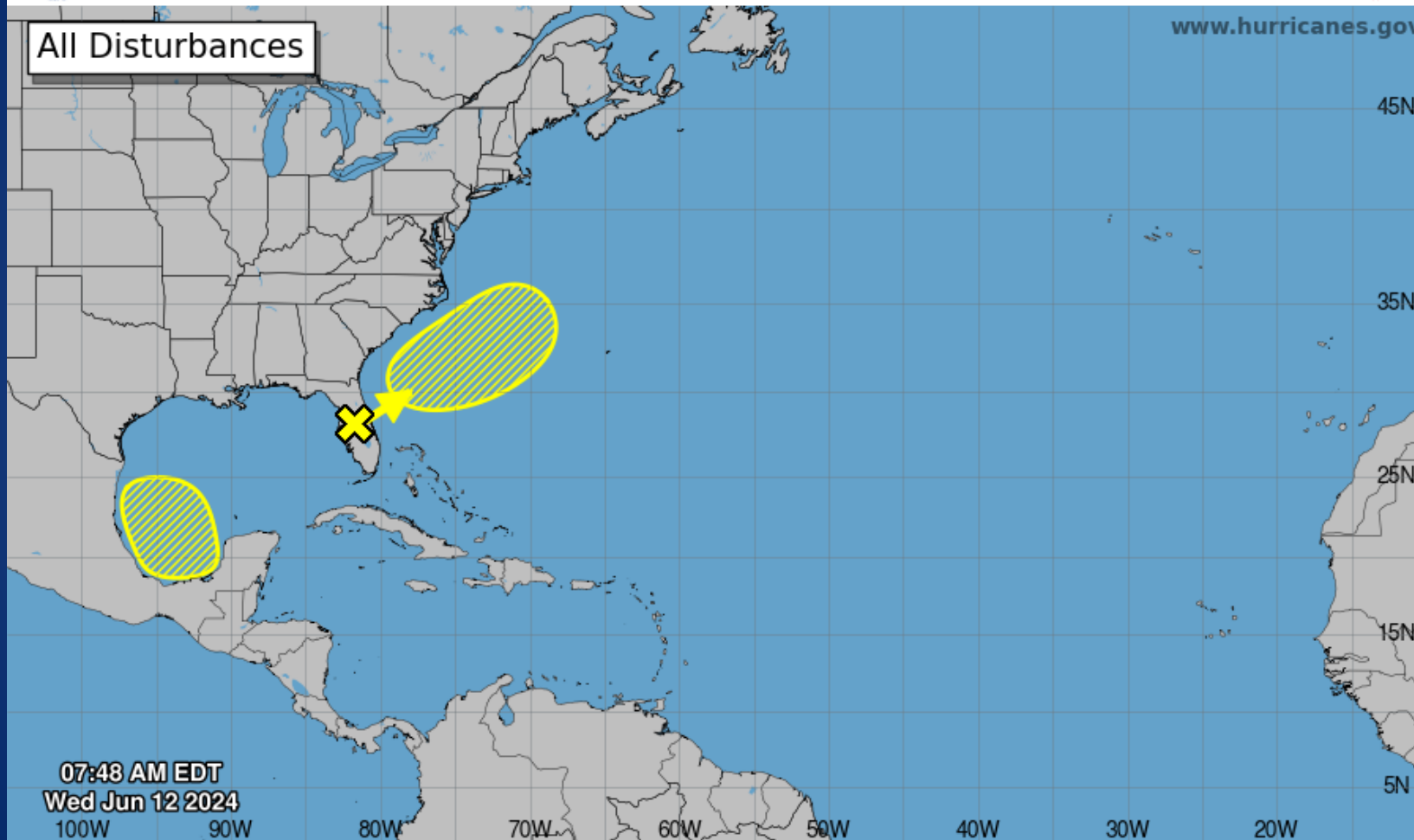
## Seven-Day Graphical Tropical Weather Outlook

National Hurricane Center Miami, Florida



[www.hurricanes.gov](http://www.hurricanes.gov)

All Disturbances



07:48 AM EDT  
Wed Jun 12 2024

Current Disturbances and Seven-Day Cyclone Formation Chance: < 40% 40-60% > 60%  
Tropical or Sub-Tropical Cyclone: Depression Storm Hurricane  
 Post-Tropical Cyclone or Remnants

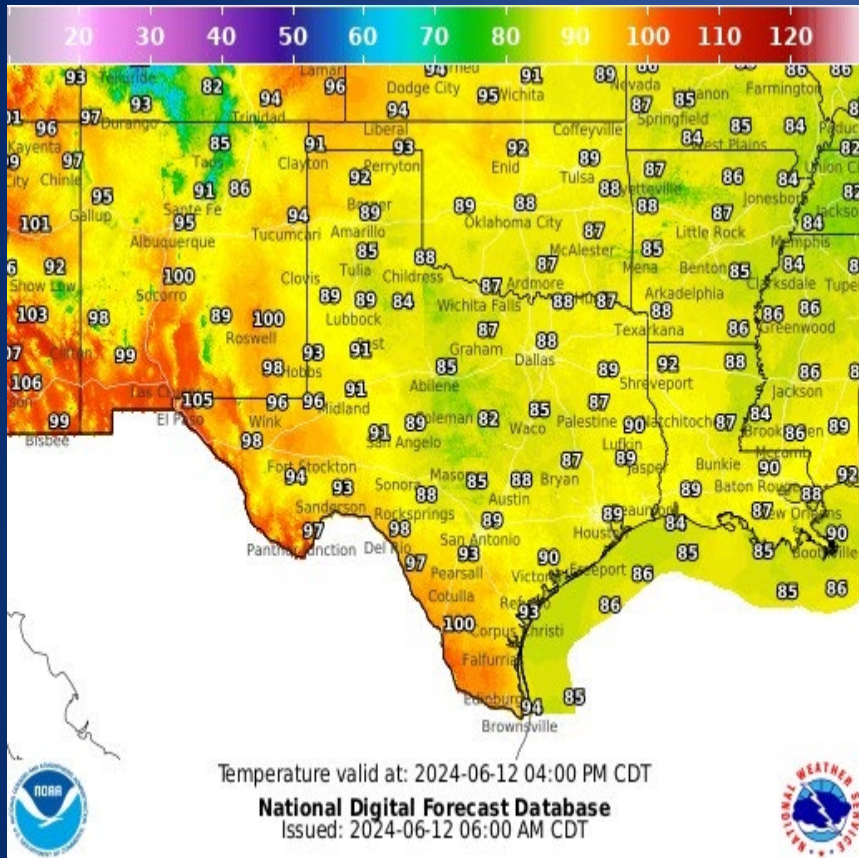
# Incidents Reported to the State Operations Center (last 24 hours)

DATE	SUBJECT	LOCATION
06/11/24	Final Report of 911 Outages	Comanche and Mills Counties
06/11/24	Final Report of a Railroad Incident with HazMat	San Patricio County
06/11/24	Final Report of a 911 Outage	Cherokee, Rains, Upshur, and Van Zandt Counties

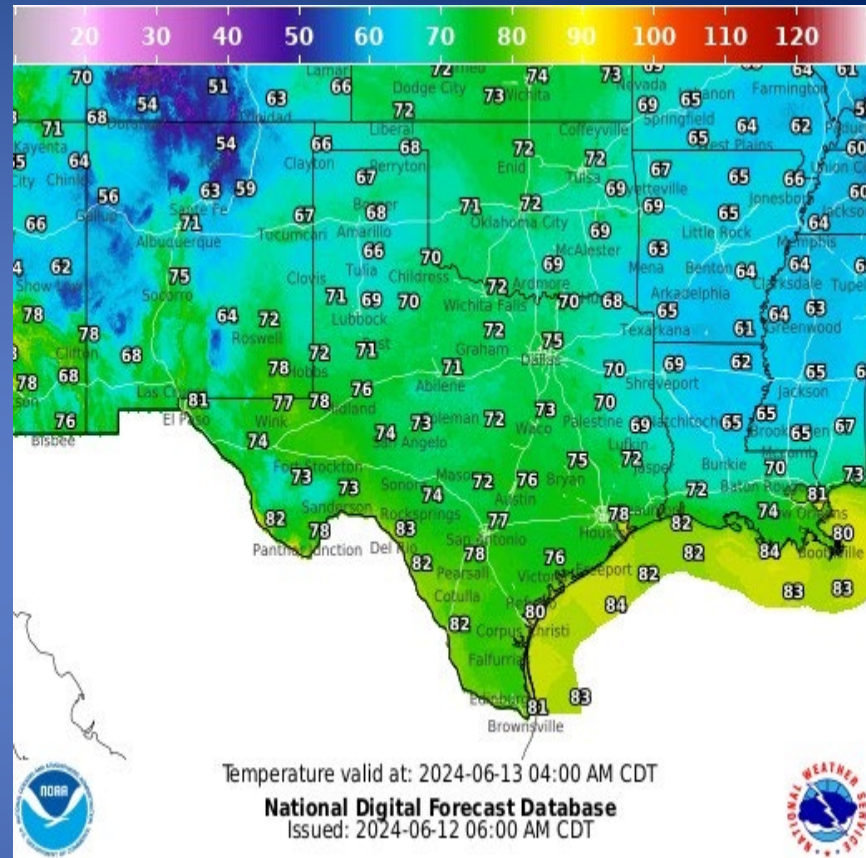
# Informational Products Distributed by the State Operations Center

DATE	SUBJECT
06/11/24	NWS El Paso, TX/Santa Teresa, NM: Heat Situational Awareness Briefing
06/11/24	NWS Midland/Odessa: Public Information Statement - June 10th Tornado Event
06/12/24	Daily NWS Threat Brief for FEMA Region 6
06/12/24	NWS Corpus Christi: Monitoring The Tropics   Low Chance of Development in the Southwest Gulf

# Weather Forecast

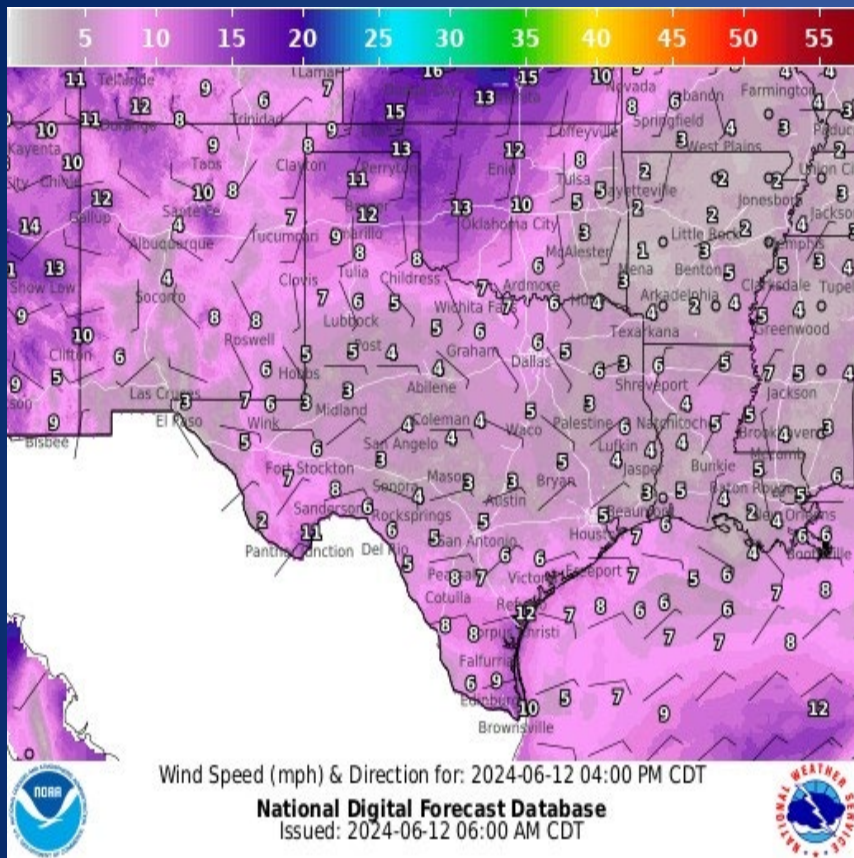


## Highs

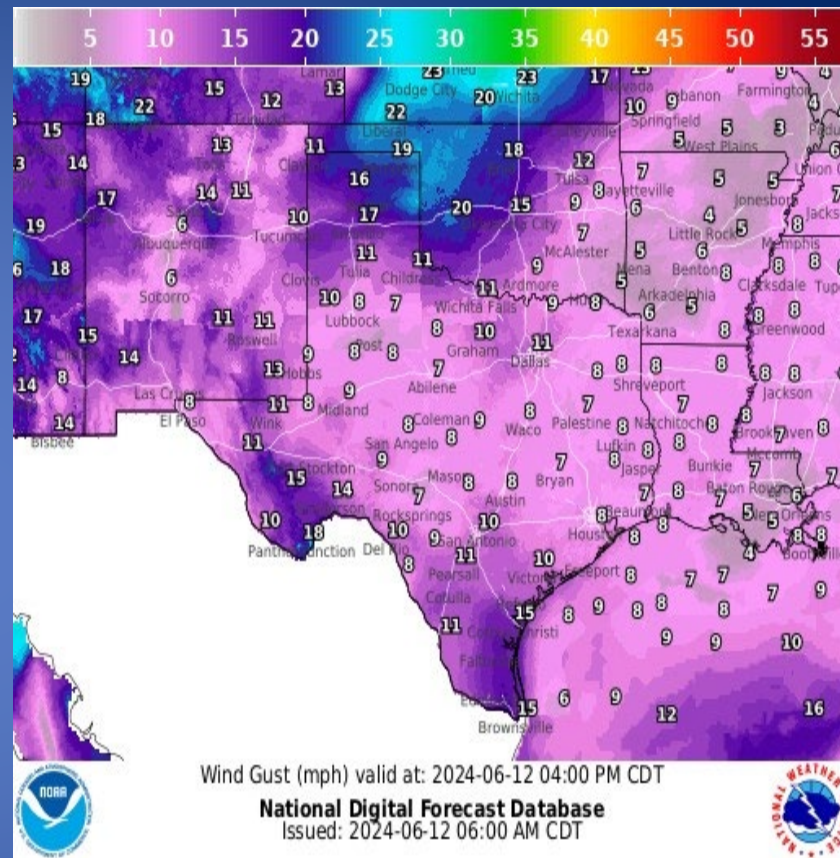


## Lows

# Weather Forecast



## Wind Speeds



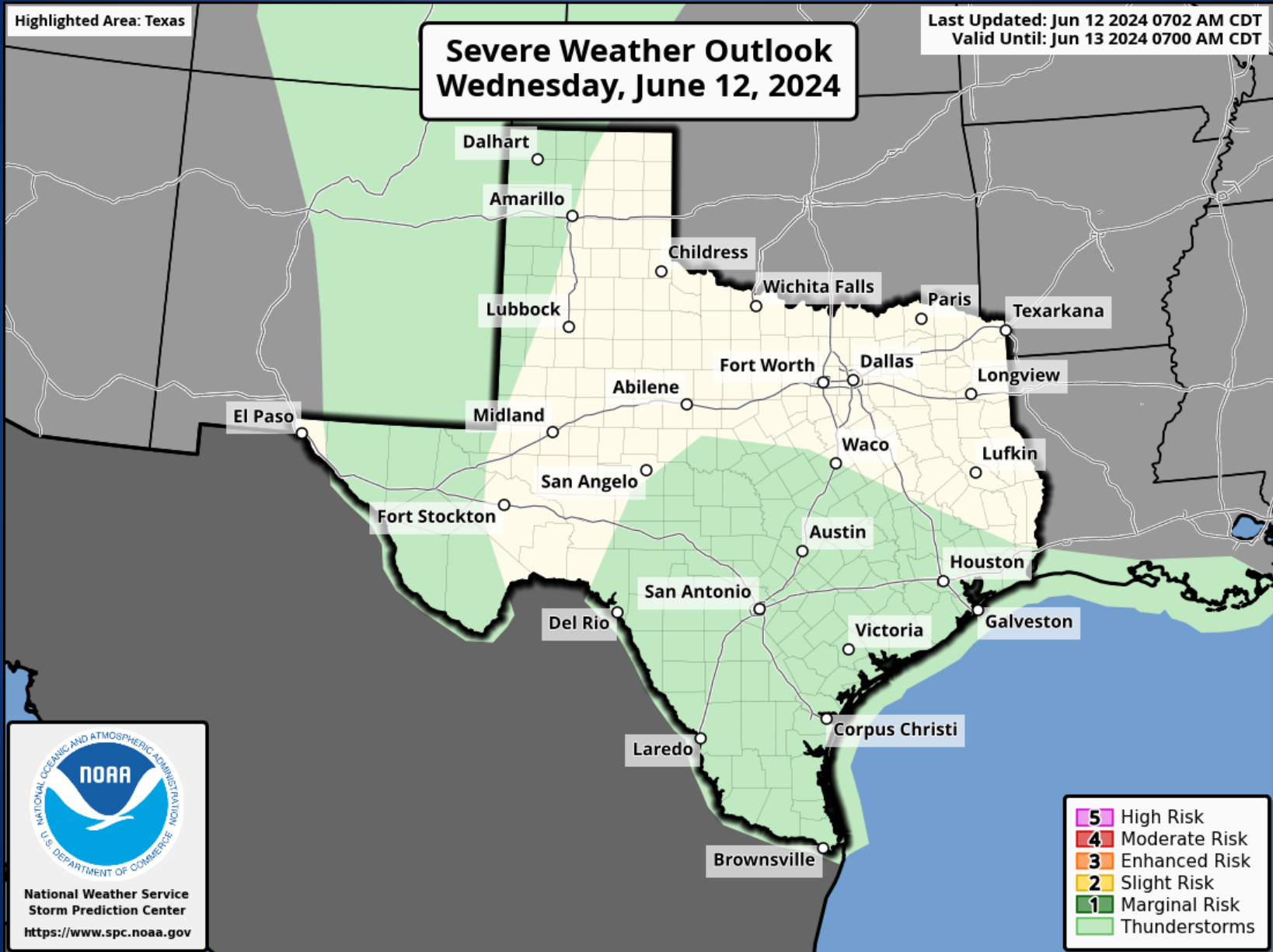
## Gusts

# Hazardous Weather

Highlighted Area: Texas

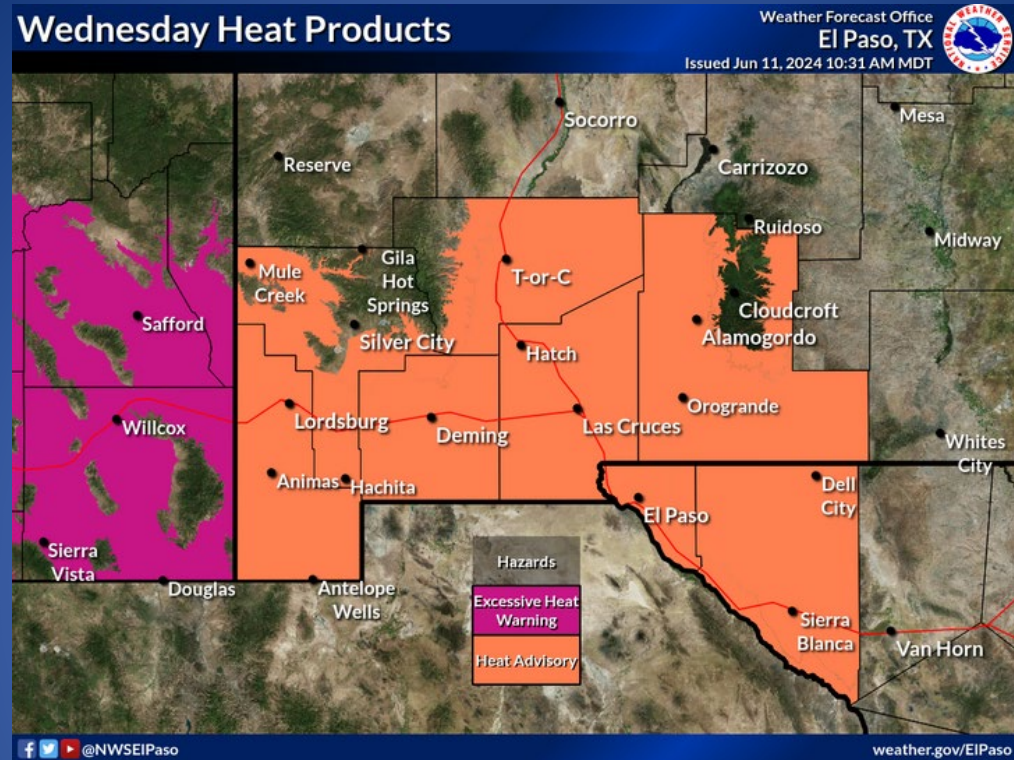
Last Updated: Jun 12 2024 0702 AM CDT  
Valid Until: Jun 13 2024 0700 AM CDT

## Severe Weather Outlook Wednesday, June 12, 2024



- 5 High Risk
- 4 Moderate Risk
- 3 Enhanced Risk
- 2 Slight Risk
- 1 Marginal Risk
- Thunderstorms

# Hazardous Weather



**We will have hot temperatures on Wednesday with high temperatures running 10 to 15 degrees above average. A heat advisory is in effect for all of southern New Mexico and Far West Texas.**

# Weather Warnings/Advisories Issued

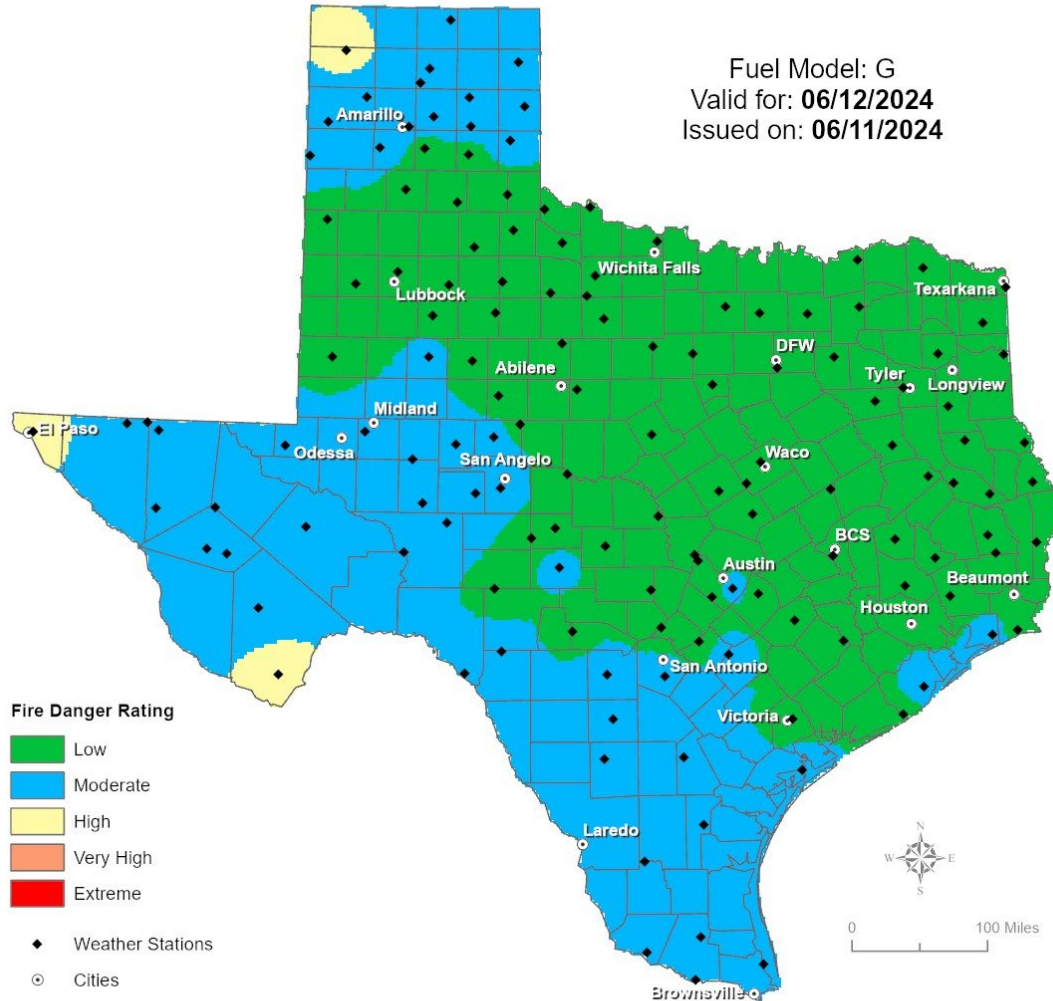
<b>DATE</b>	<b>WARNING TYPE</b>	<b>LOCATION</b>
06/11/24	Flood Advisory	Brown, Coleman, Garza, Harris, McCulloch and Mason Counties
06/11/24	Severe Thunderstorm Warning	Bastrop, Callahan, Comanche, Dimmitt, Eastland, Edwards, Kimble, Kinney, Lee, Maverick, Medina, Mills, Schleicher, Sutton, Uvalde, Val Verde and Zavala Counties
06/11/24	Flood Warning	Baylor, Foard and Knox Counties
06/11/24	Flash Flood Warning	Jefferson and Orange Counties
06/11/24	Excessive Heat Warning	El Paso and Hudspeth Counties
06/12/24	Flood Advisory	Bell, Parker and Tarrant Counties
06/12/24	Flash Flood Warning	Bell, Coryell, Falls, Milam, Williamson and Robertson County



# Fire Danger Forecast

## Forecast Fire Danger

Fuel Model: G  
Valid for: **06/12/2024**  
Issued on: **06/11/2024**



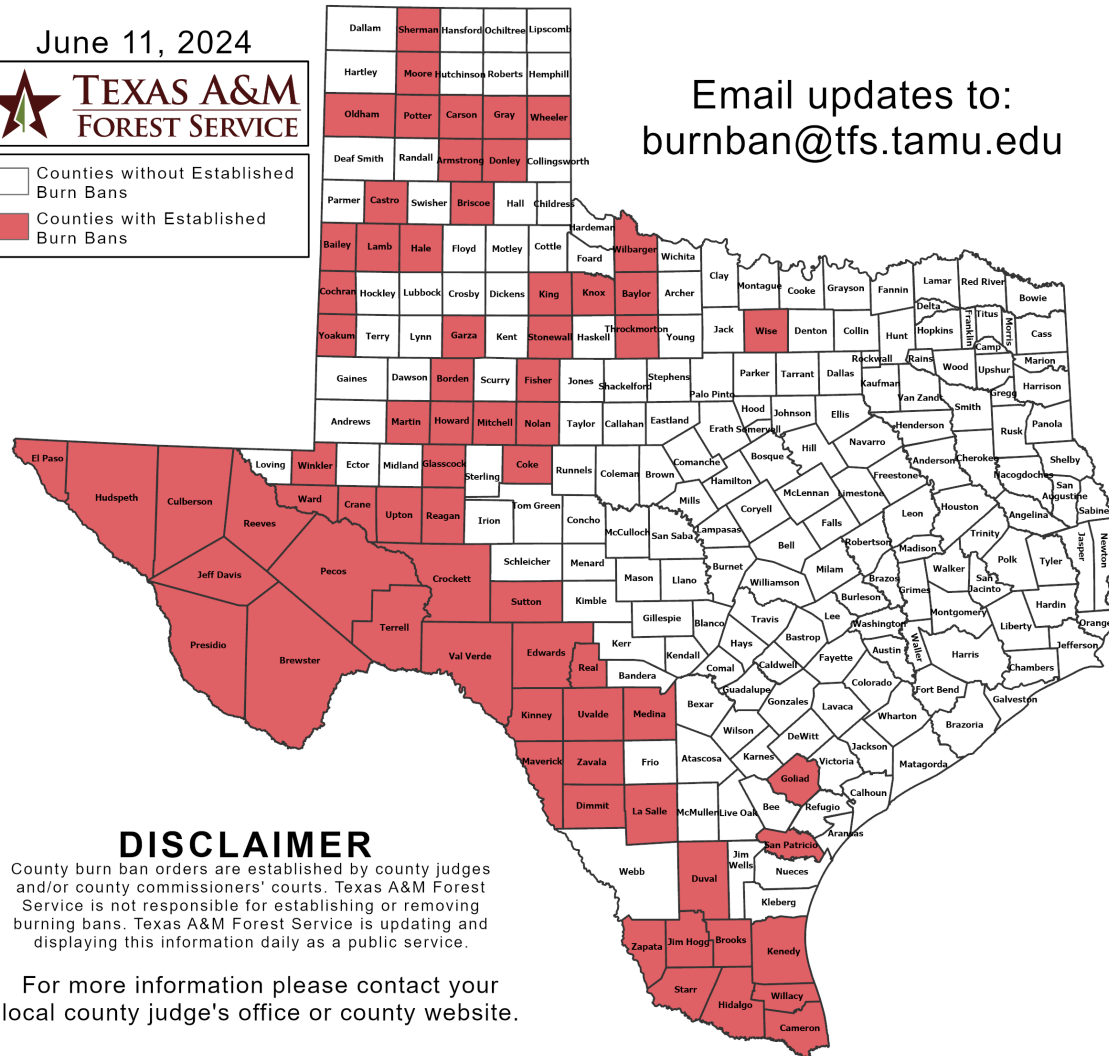
# Burn Ban

## OUTDOOR BURN BANS

June 11, 2024



Counties without Established Burn Bans  
 Counties with Established Burn Bans



Email updates to:  
[burnban@tfs.tamu.edu](mailto:burnban@tfs.tamu.edu)

### Counties with Burn Bans: 69

- |           |            |              |
|-----------|------------|--------------|
| Armstrong | Goliad     | Presidio     |
| Bailey    | Gray       | Reagan       |
| Baylor    | Hale       | Real         |
| Borden    | Hidalgo    | Reeves       |
| Brewster  | Howard     | San Patricio |
| Briscoe   | Hudspeth   | Sherman      |
| Brooks    | Jeff Davis | Starr        |
| Cameron   | Jim Hogg   | Stonewall    |
| Carson    | Kenedy     | Sutton       |
| Castro    | King       | Terrell      |
| Cochran   | Kinney     | Throckmorton |
| Coke      | Knox       | Upton        |
| Crane     | Lamb       | Uvalde       |
| Crockett  | La Salle   | Val Verde    |
| Culberson | Martin     | Ward         |
| Dimmit    | Maverick   | Wheeler      |
| Donley    | Medina     | Willbarger   |
| Duval     | Mitchell   | Willacy      |
| Edwards   | Moore      | Winkler      |
| El Paso   | Nolan      | Wise         |
| Fisher    | Oldham     | Yoakum       |
| Garza     | Pecos      | Zapata       |
| Glasscock | Potter     | Zavala       |

### DISCLAIMER

County burn ban orders are established by county judges and/or county commissioners' courts. Texas A&M Forest Service is not responsible for establishing or removing burning bans. Texas A&M Forest Service is updating and displaying this information daily as a public service.

For more information please contact your local county judge's office or county website.

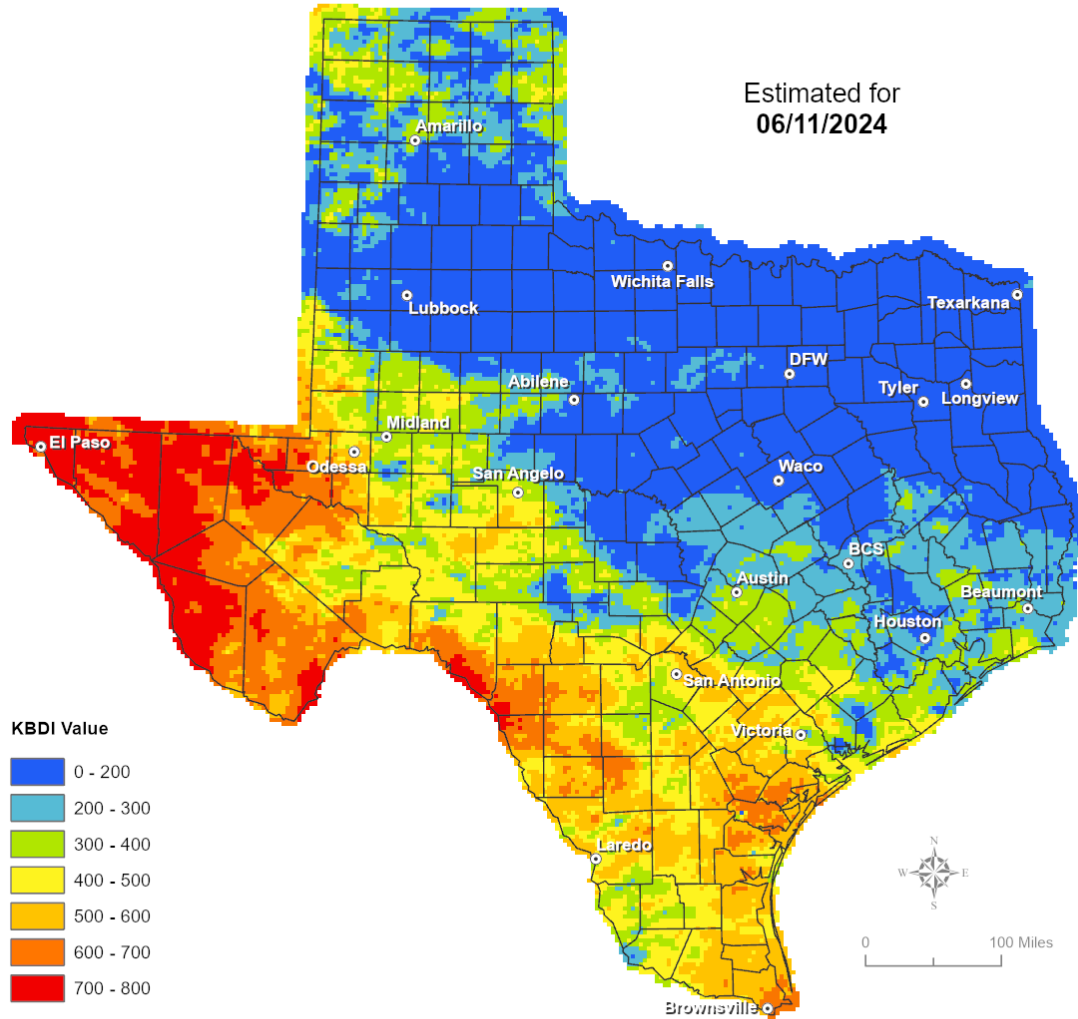
RED FLAG WARNINGS: [www.weather.gov](http://www.weather.gov)  
 Additional map formats available at <https://tfsweb.tamu.edu/Burnbans/>

# Keetch-Byram Drought Index

## Keetch-Byram Drought Index

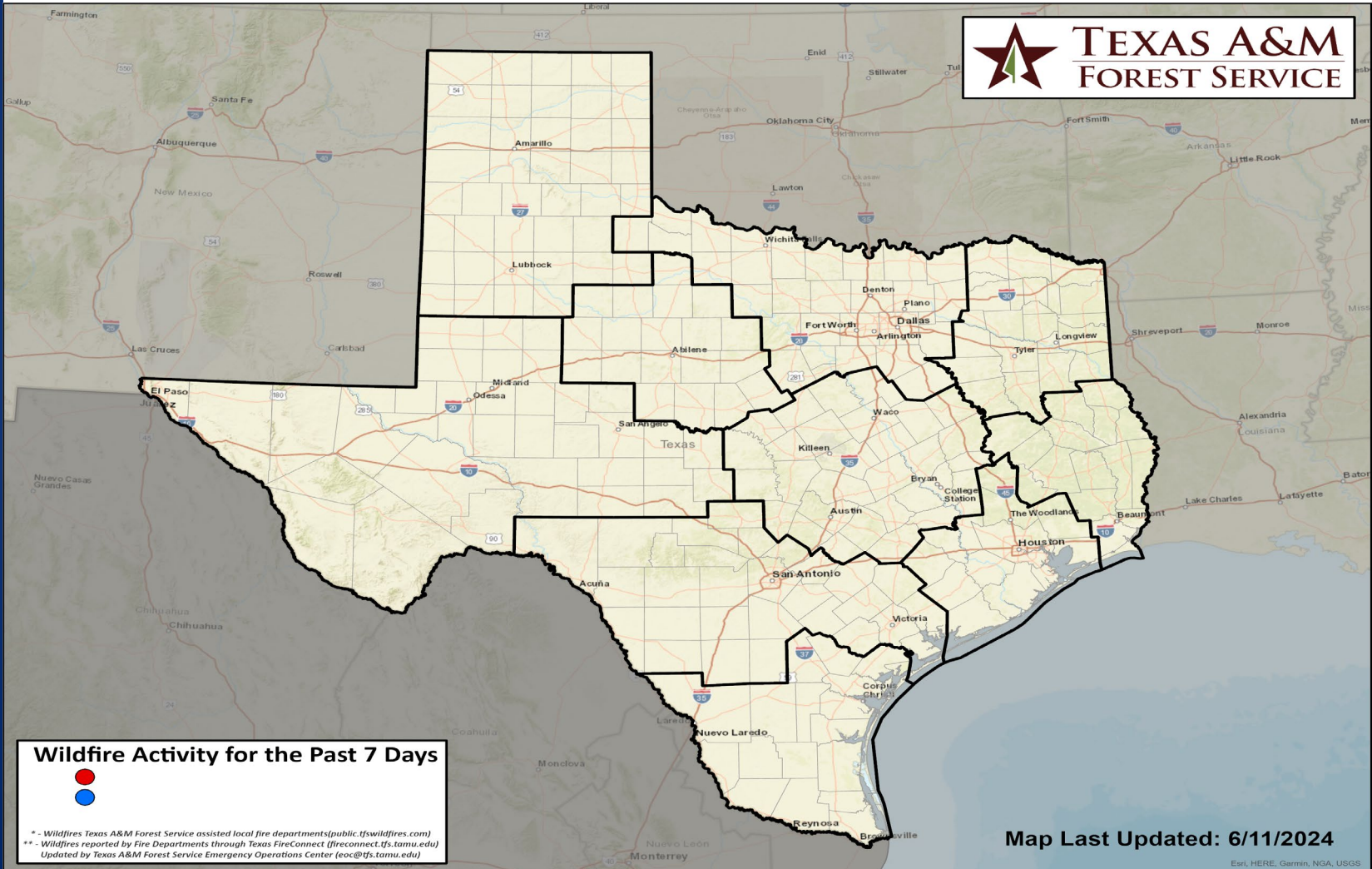
(4 km x 4 km resolution)

Estimated for  
06/11/2024



# Fire Activity (\*Last 24 Hours)

Report of 188 (No Change) fires and 1,249,448 (+63) acres have been burned this year. There are 69 (no change) counties with burn bans. The Keetch-Byram Drought Index list contains 64 (+1) counties with an average over 400.



## Wildfire Activity for the Past 7 Days



\* - Wildfires Texas A&M Forest Service assisted local fire departments ([public.tfwildfires.com](http://public.tfwildfires.com))  
\*\* - Wildfires reported by Fire Departments through Texas FireConnect ([fireconnect.tfs.tamu.edu](http://fireconnect.tfs.tamu.edu))  
Updated by Texas A&M Forest Service Emergency Operations Center ([eooc@tfs.tamu.edu](mailto:eooc@tfs.tamu.edu))

Map Last Updated: 6/11/2024

Esri, HERE, Garmin, NGA, USGS

# Training

DATES		TITLE	COURSE	LOCATION
06/03/24	06/14/24	NFPA 1006 2021 Edition Rescue Specialist (Certification Course)	H-515	Angleton
06/07/24	06/21/24	Intermediate Incident Command System for Expanding Incidents, ICS 300	G-300	Austin
06/10/24	06/12/24	Mitigation for Emergency Managers	G-393	Dallas
06/10/24	06/12/24	Intermediate Incident Command System for Expanding Incidents, ICS 300	G/ICS-300	Houston
06/10/24	06/12/24	Intermediate Incident Command System for Expanding Incidents, ICS 300	G/ICS-300	San Antonio
06/10/24	06/13/24	NIMS ICS All-Hazards Operations Section Chief (OSC) Course	E/L-958	Amarillo
06/10/24	06/14/24	All-Hazards Incident Management Team	O-305	Austin
06/10/24	06/14/24	All-Hazards Incident Management Team	O-305	Katy

# Training

DATES		TITLE	COURSE	LOCATION
06/11/24	06/12/24	Disaster Preparedness for Healthcare Organizations within the Community Infrastructure	MGT-341	San Angelo
06/11/24	06/12/24	Texas State Operations Center District Coordinator Workshop	TX-SOC-101	Austin
06/11/24	06/13/24	Community Emergency Response Team Train the Trainer	E/L/G-428	Waco
06/11/24	06/13/24	Intermediate Incident Command System for Expanding Incidents, ICS 300	G/ICS-300	Houston
06/11/24	06/13/24	Intermediate Incident Command System for Expanding Incidents, ICS 300	G/ICS-300	Rio Grande City
06/11/24	06/13/24	Preventative Radiological/Nuclear Detection Remote	PRNDOR	Conroe
06/12/24	06/12/24	TDEM Procurement Training		Virtual
06/12/24	06/14/24	Texas Disaster Accounting 101	T-600	Galveston

# Training

DATES		TITLE	COURSE	LOCATION
06/12/24	06/13/24	Homeland Security Exercise and Evaluation Program (HSEEP) Basic Course	L-146	Kaufman
06/12/24	06/12/24	Seguin Mass Causality Attack Response Workshop		Seguin

# Statewide Significant Events

DATES		LOCATION	EVENT
05/31/24	06/29/24	Crosby	Crosby Fair & Rodeo