



# FEMA



Prepared by  
*Melissa Beat*

# FEMA Region 6 Weather Threat Briefing

## Thursday, June 20, 2024

**Disclaimer:** The purpose of this briefing is to provide a **Regional** weather threat assessment and is meant as a general overview. County/Parish decision makers should consult their local NWS forecast offices for the latest detailed, local weather information. To find your local NWS forecast office, go to [www.weather.gov/srh](http://www.weather.gov/srh).





# Summary of the Upcoming Week

- **Heavy rainfall/flash flooding across SW TX today. Flash flooding over the burn scar areas of NM through the weekend.**
- **Isolated severe storms in NW NM today.**
- **Moderate river flooding in E TX.**
- **TS Alberto is nearing landfall in northern Mexico. Heavy rain, coastal flooding, rip currents from S TX into LA.**
- **An area of low pressure developing in the Bay of Campeche this weekend. Gradual strengthening through early next week. Medium chance of development (50%) in the next seven days, and low chance (10%) in next 48 hrs.**





# FEMA Region 6 Threat Matrix

Next 5 Days

	Thursday, Jun 20	Friday, Jun 21	Saturday, Jun 22	Sunday, Jun 23	Monday, Jun 24
Severe Storms	NW NM				
Heavy Rain / Flash Flooding	W TX, NM	STX, NM	STX	STX	
Fire Weather					
Wind					
Heat					
Tropical	TX Gulf Coast				
River Flooding	ETX, LA	ETX, LA	ETX, LA	ETX, LA	ETX, LA

*\*Threat levels are based on FEMA Region 6 criteria. State or local threat level criteria may differ.\**

*For more details on the colors in the threat matrix refer to the last slide in this briefing.*

Risk Levels	Little to None	Minor	Moderate	Major	Extreme
-------------	----------------	-------	----------	-------	---------



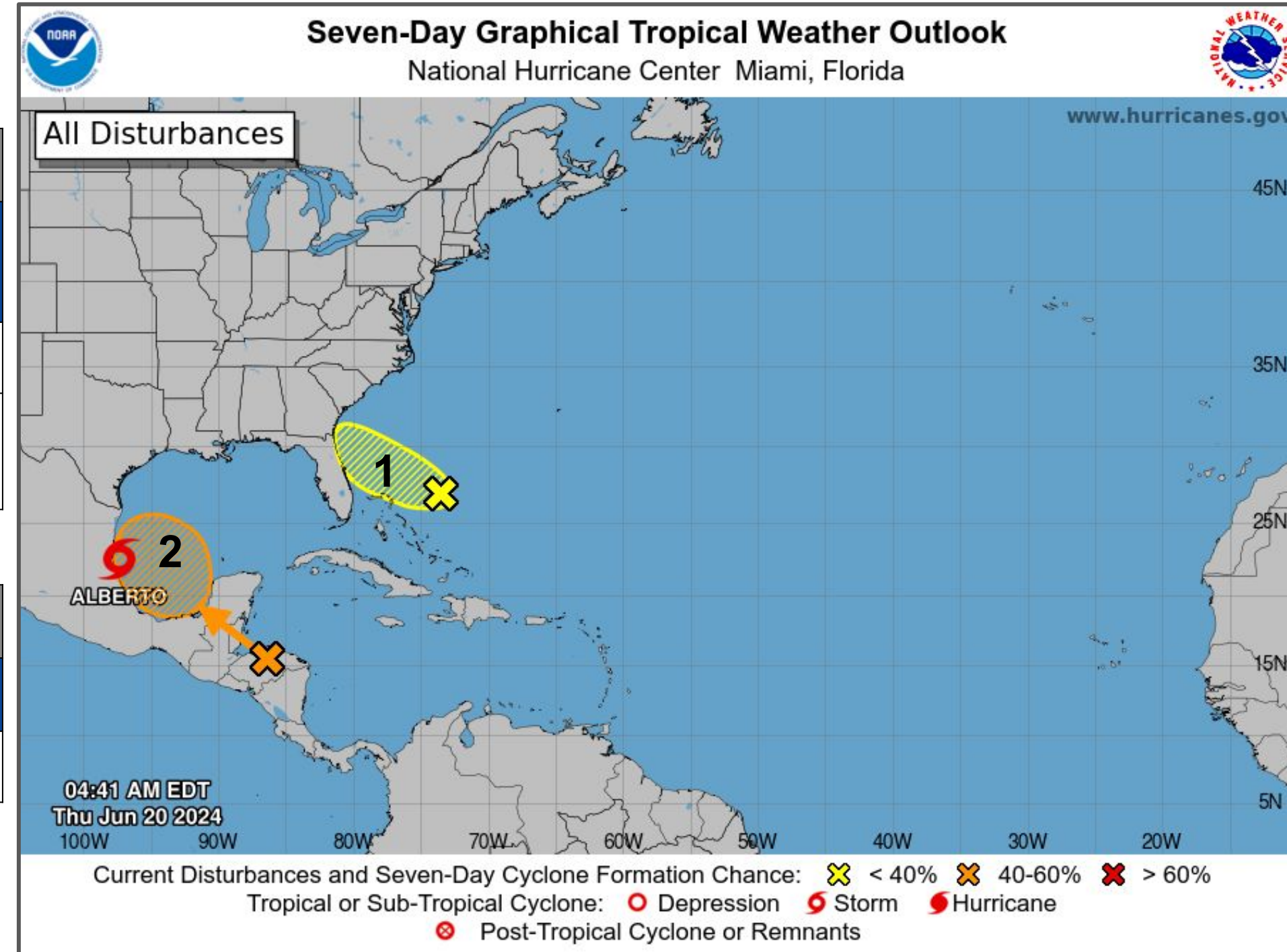
# Tropical Weather Outlook – Atlantic/Gulf

## Areas of Possible Development

Area	Chance of Development	Potential Impacts to FEMA 6
1	Low	None
2	Medium	Potential impacts early next week to TX/LA.

## Active Tropical Cyclones

Storm	Potential Impacts to FEMA 6
Alberto	Flash flooding over S/W TX, coastal flooding TX/LA.



See <http://www.hurricanes.gov> for the latest on the tropics or any active storms

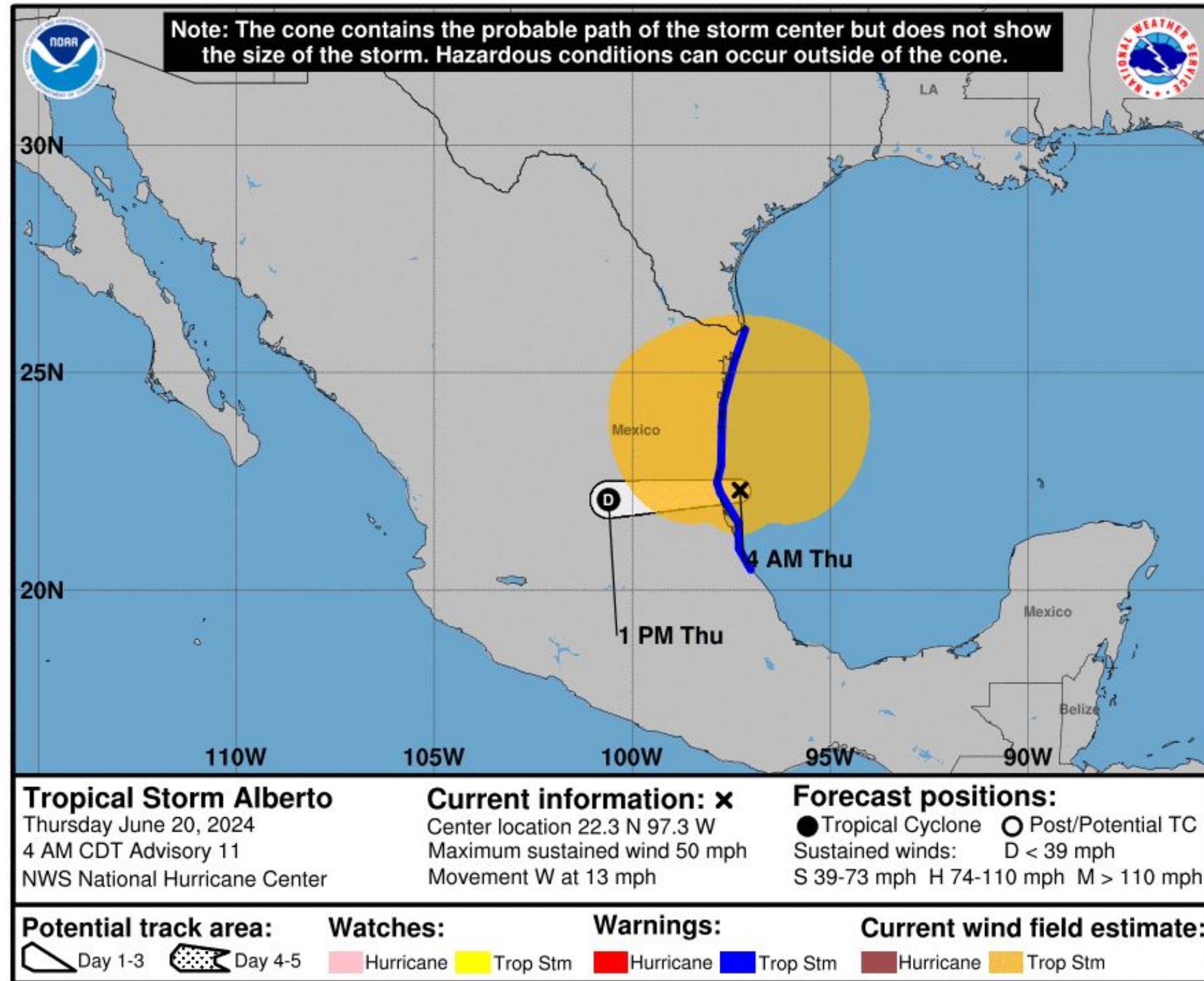




# Alberto

5:45 PM

See <http://www.hurricanes.gov> for the latest on the tropics or any active storms

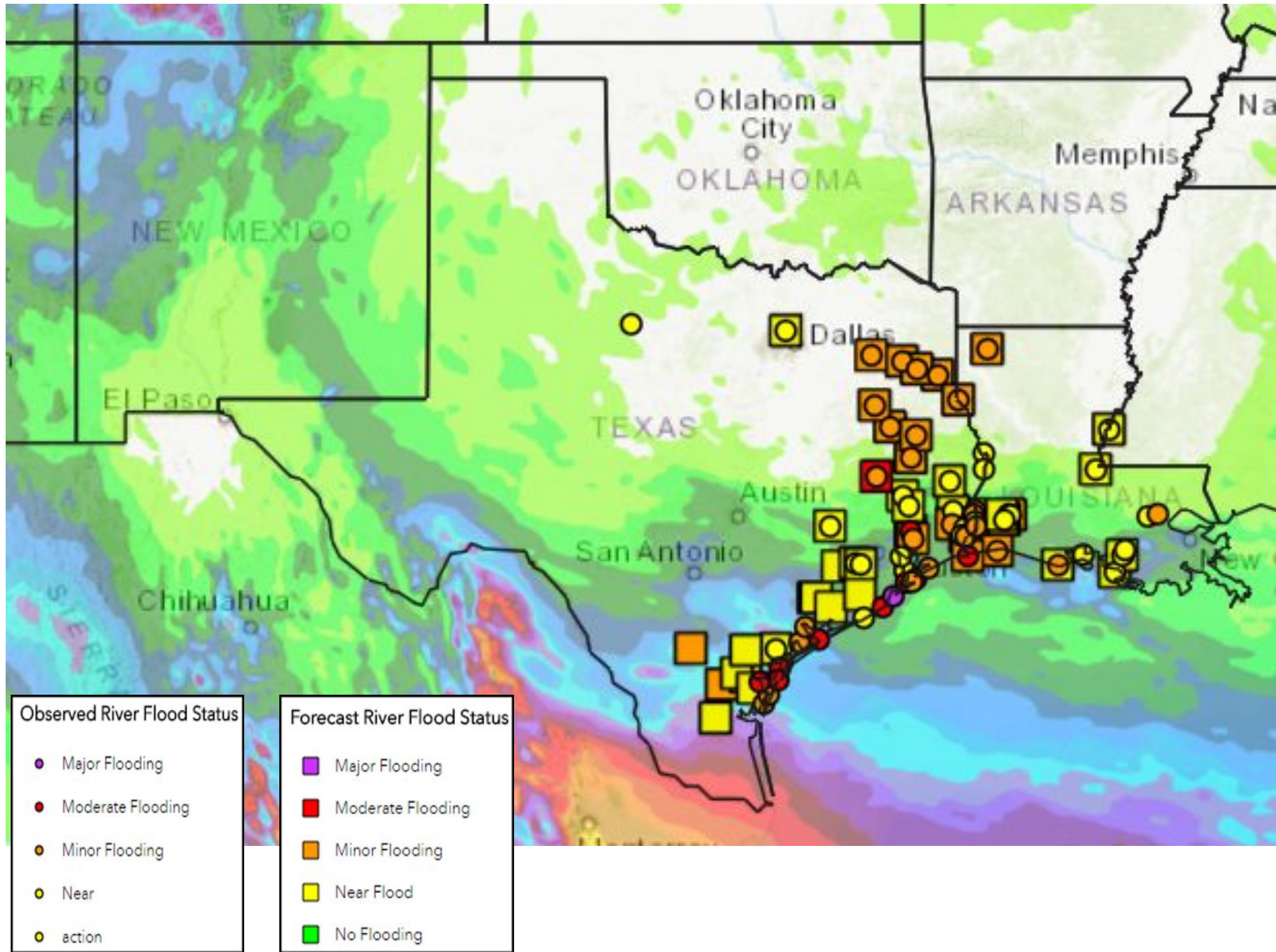
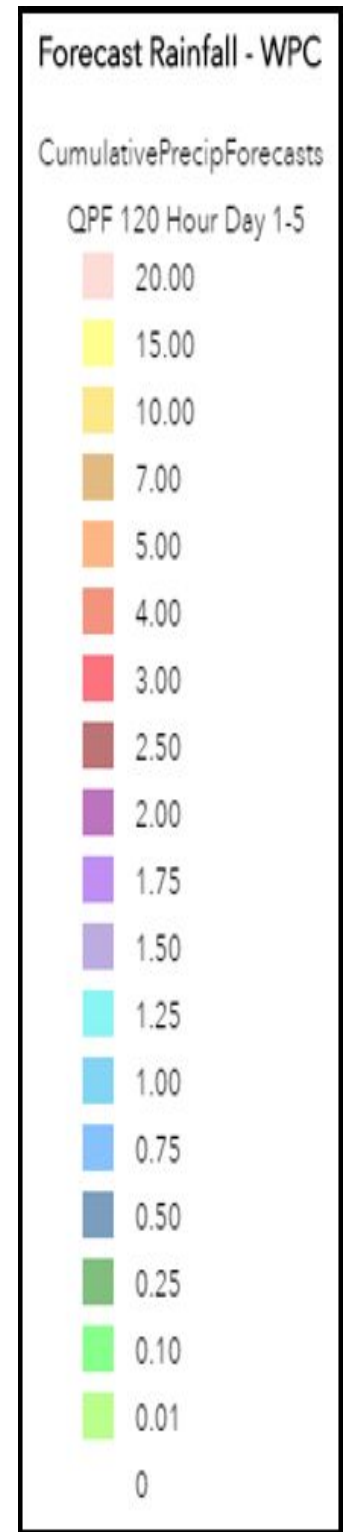


**Coastal flooding continues in TX, LA.  
Heavy rain leading to flash flooding in  
S/W TX.**



# 5-Day Precipitation Forecast & River Flood Status

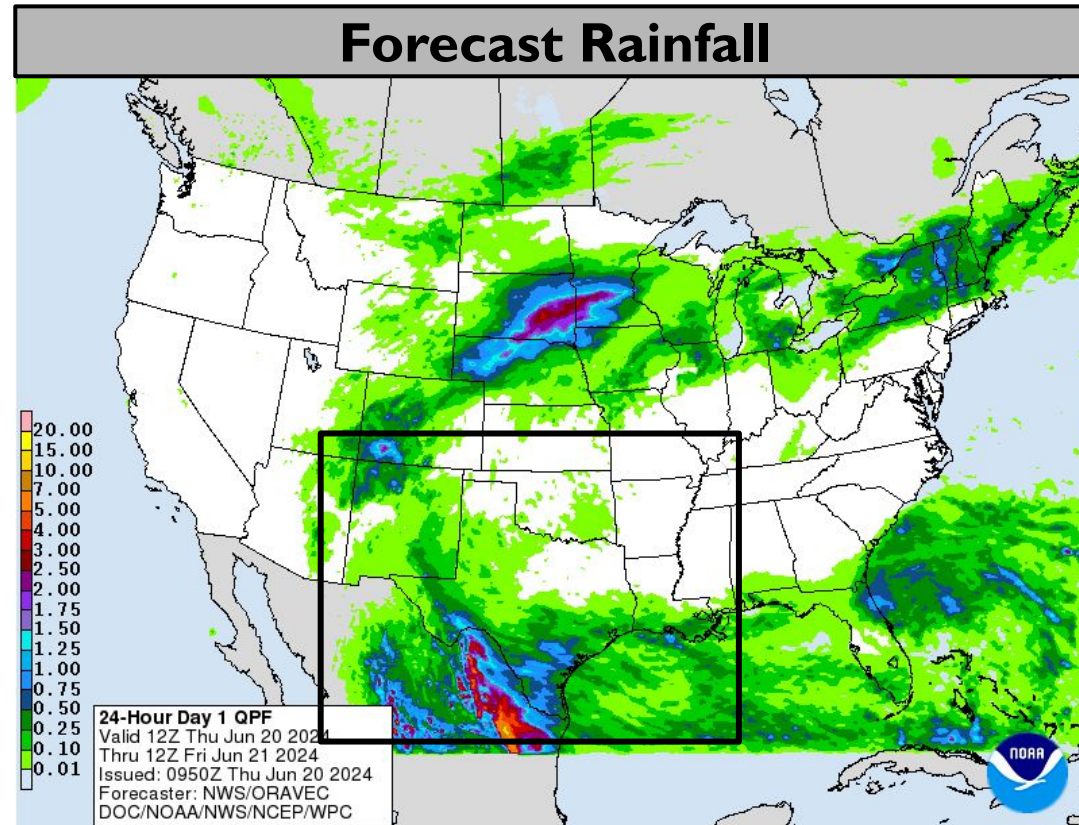
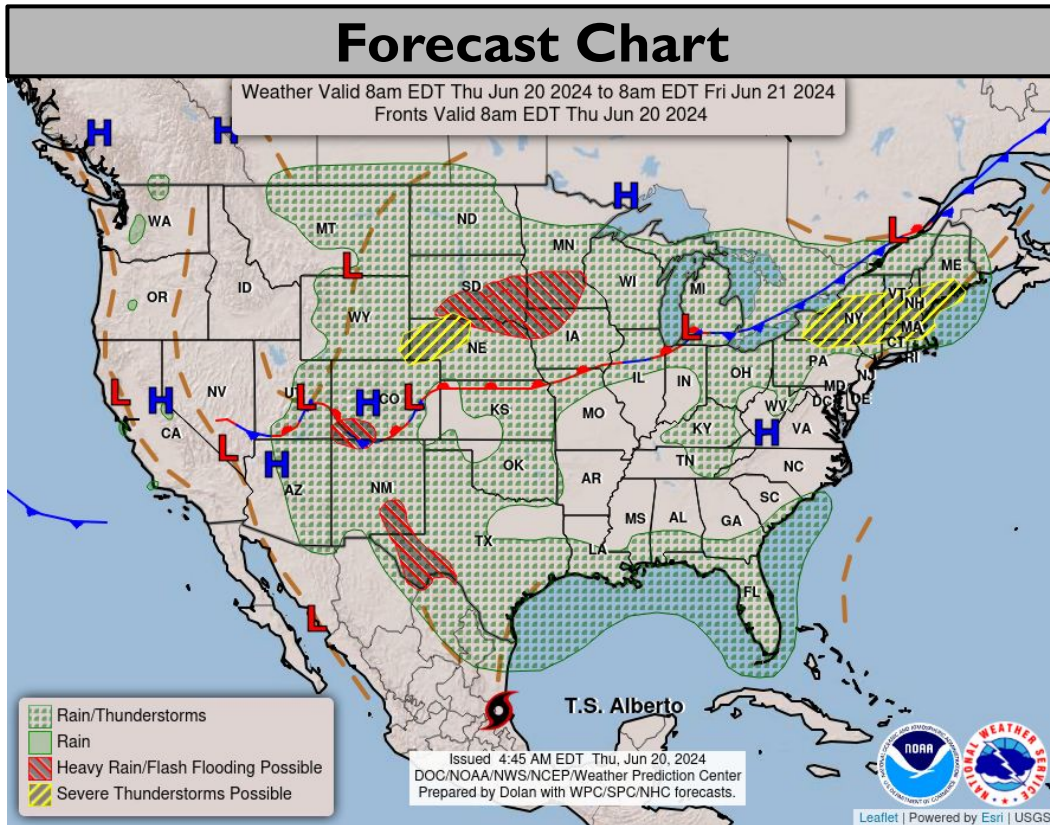
*Note: Even though the image displays 5 days of forecasted rainfall, river forecasts only include 1-2 days of rainfall*



**Moderate river flooding in ETX. Trinity River at Riverside expected to drop to minor today. Impacts to roads and agriculture.**

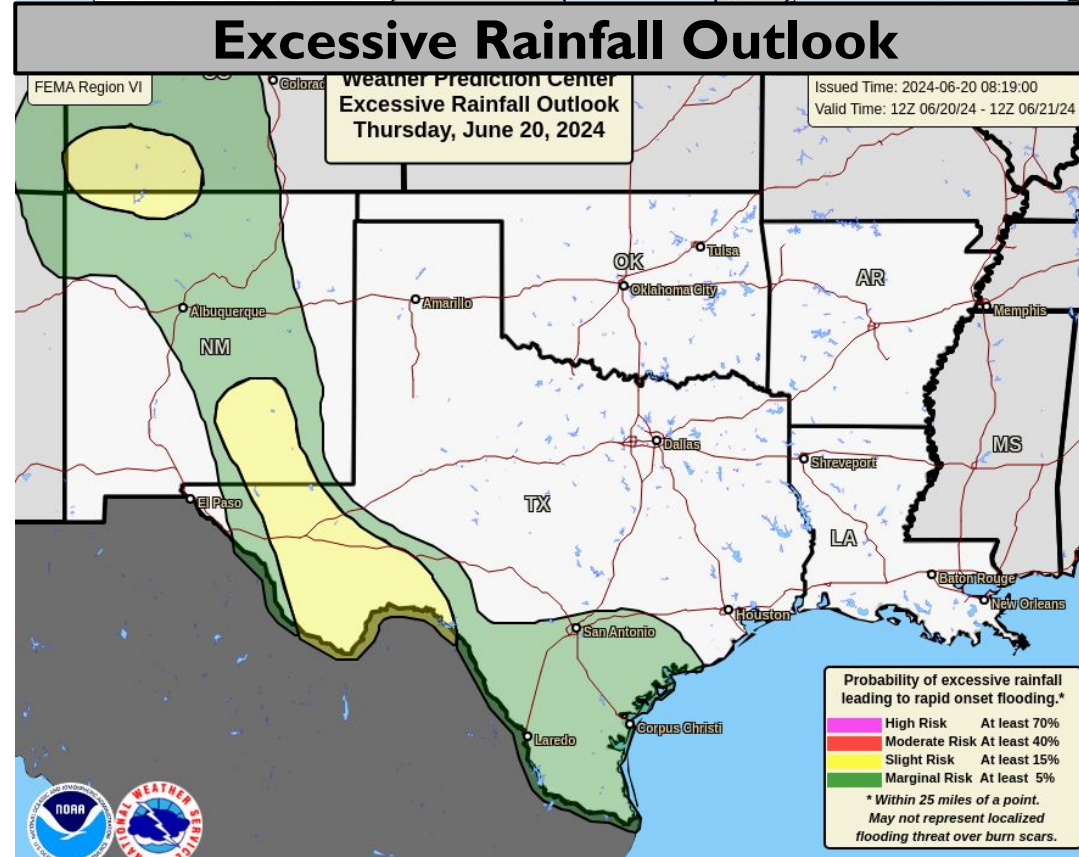
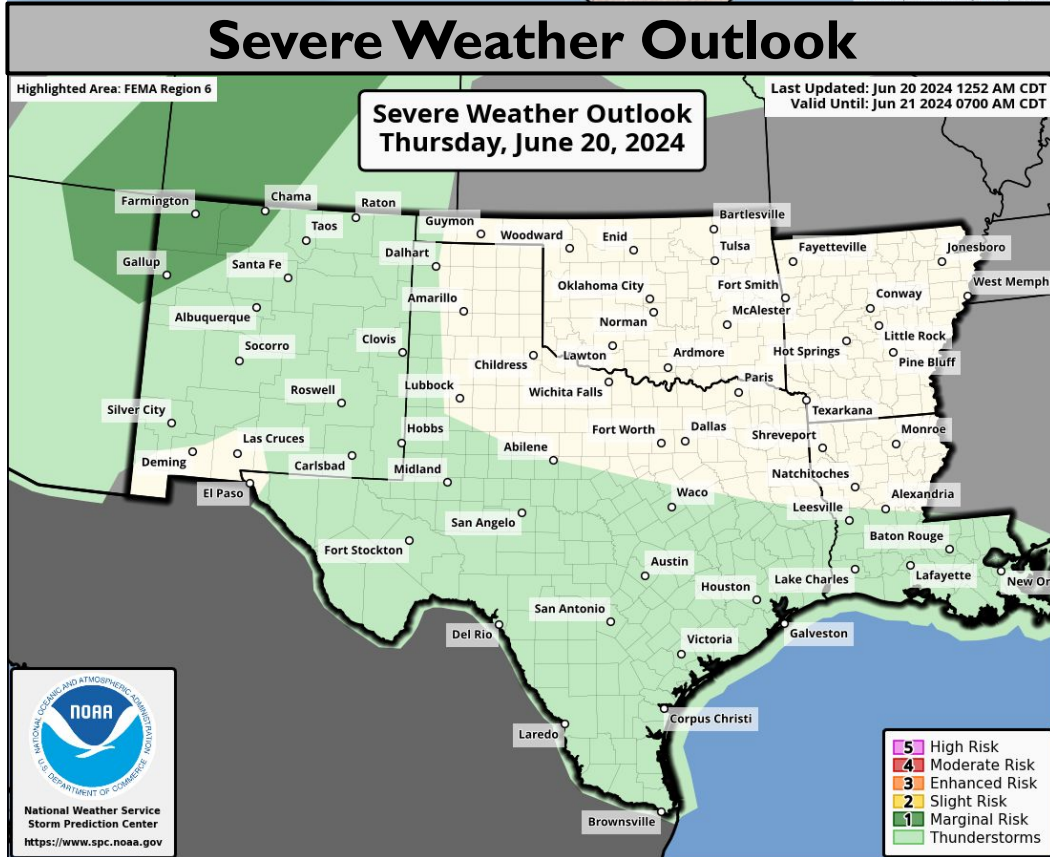


# Today's Weather



**Heavy rainfall/flash flooding in NM and W TX.**

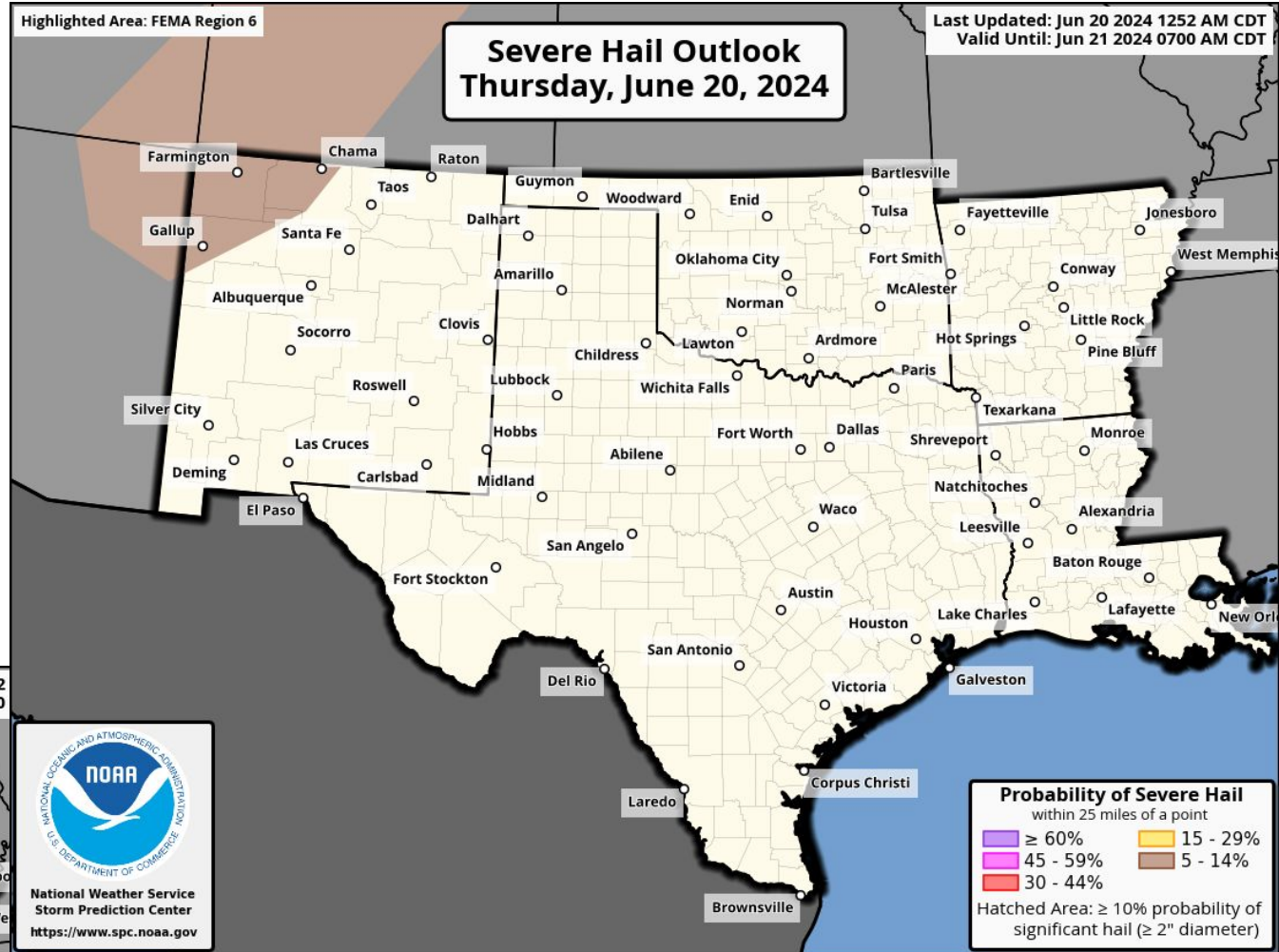
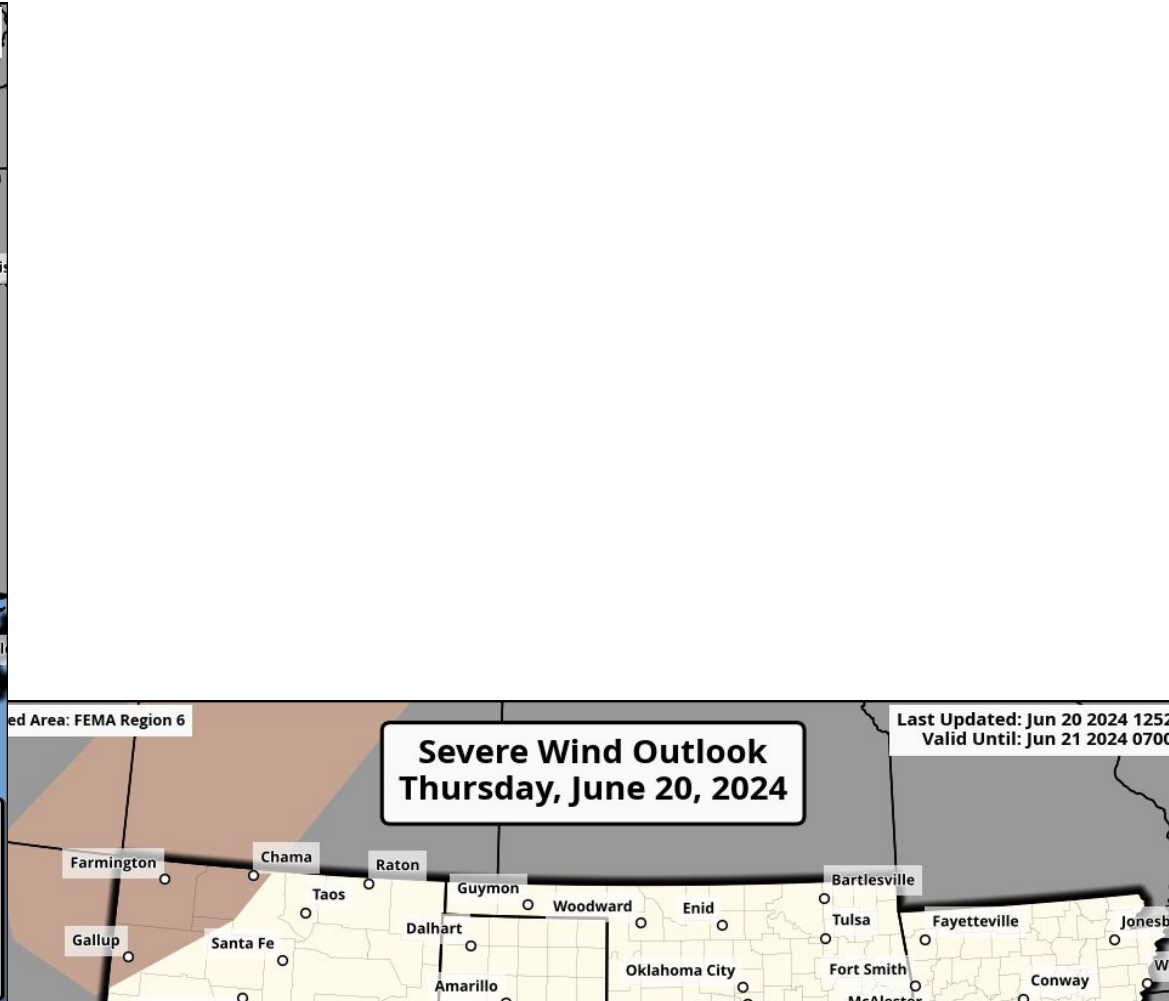
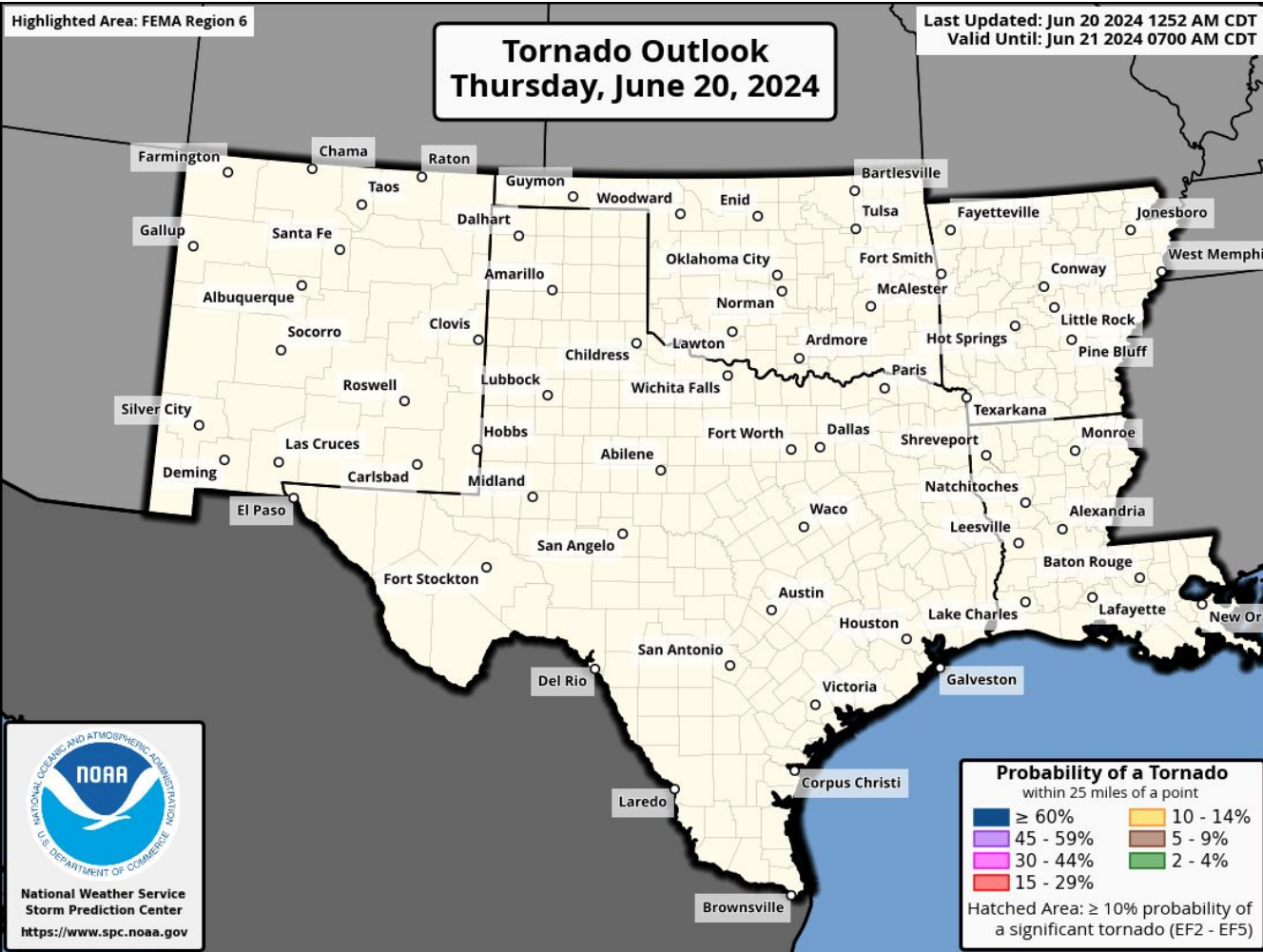
**Marginal risk for severe storms in NW NM.**





# Today's Tornado & Severe Wind / Hail Probabilities

June 20, 2024



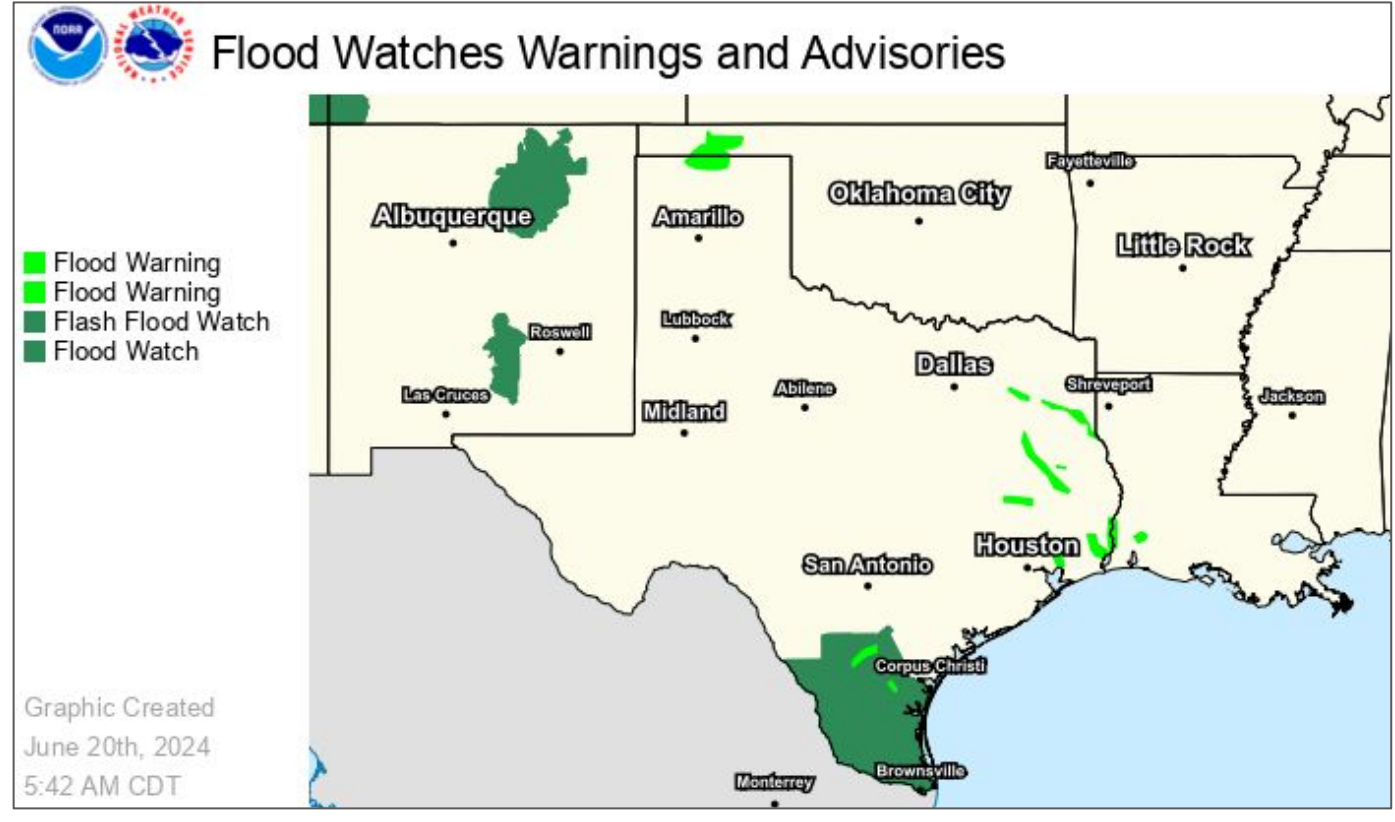
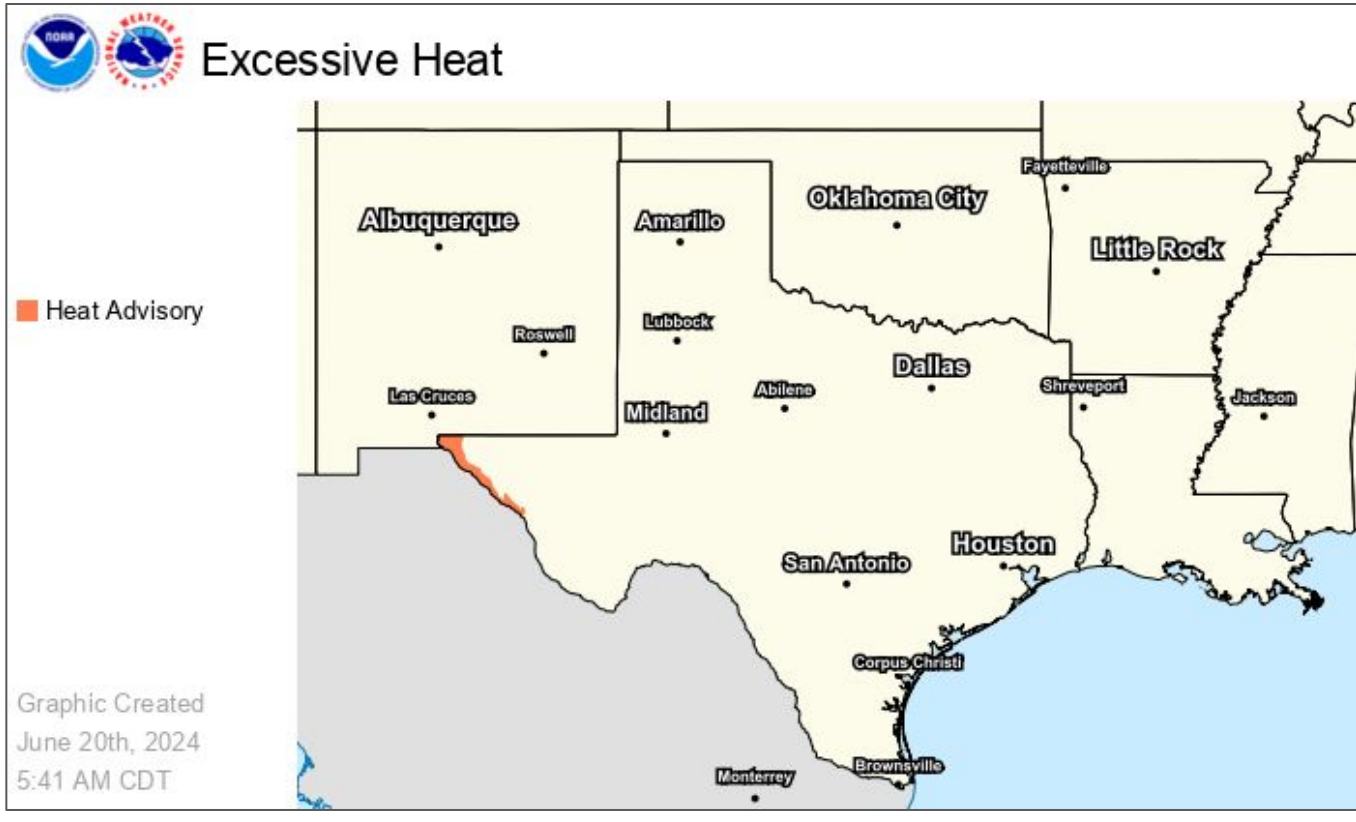
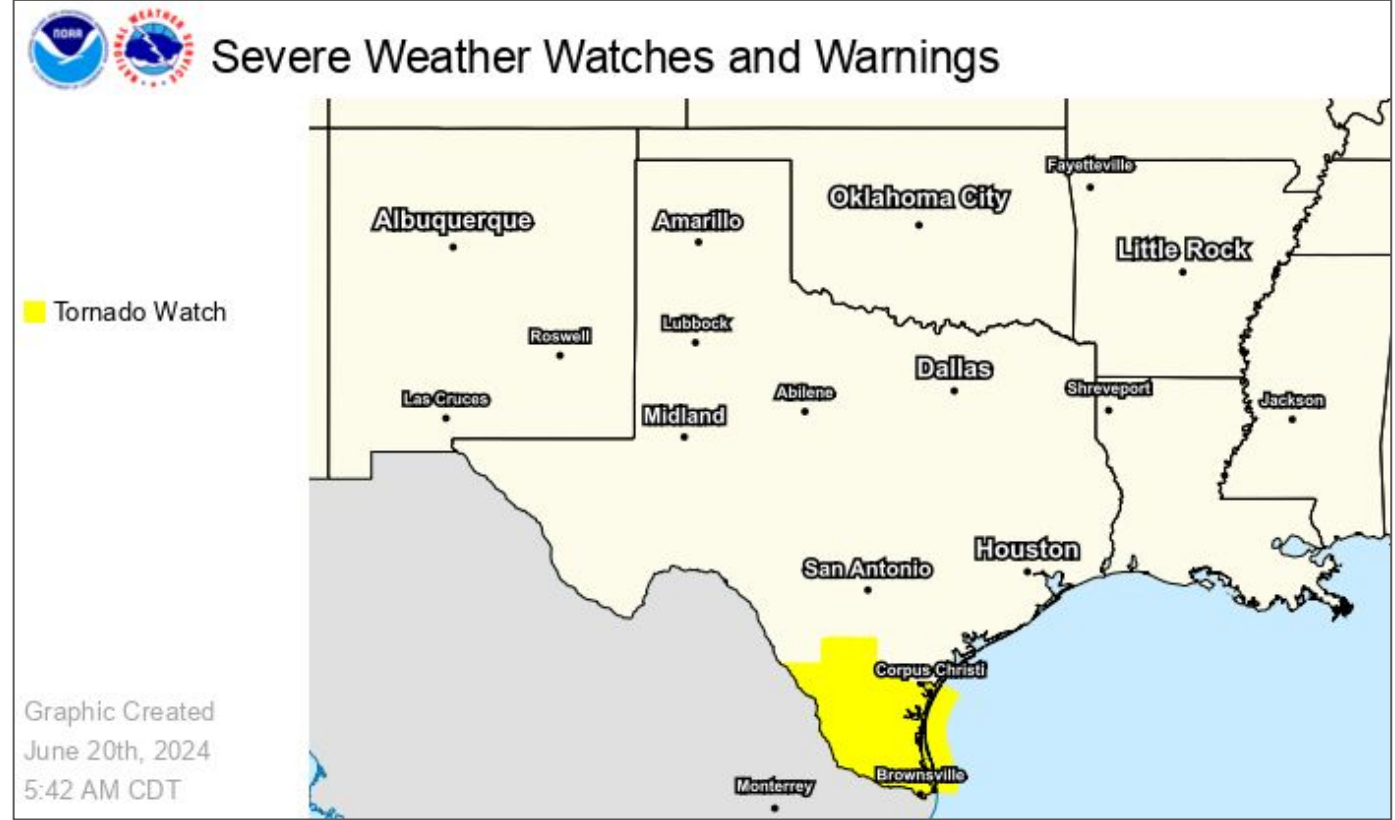
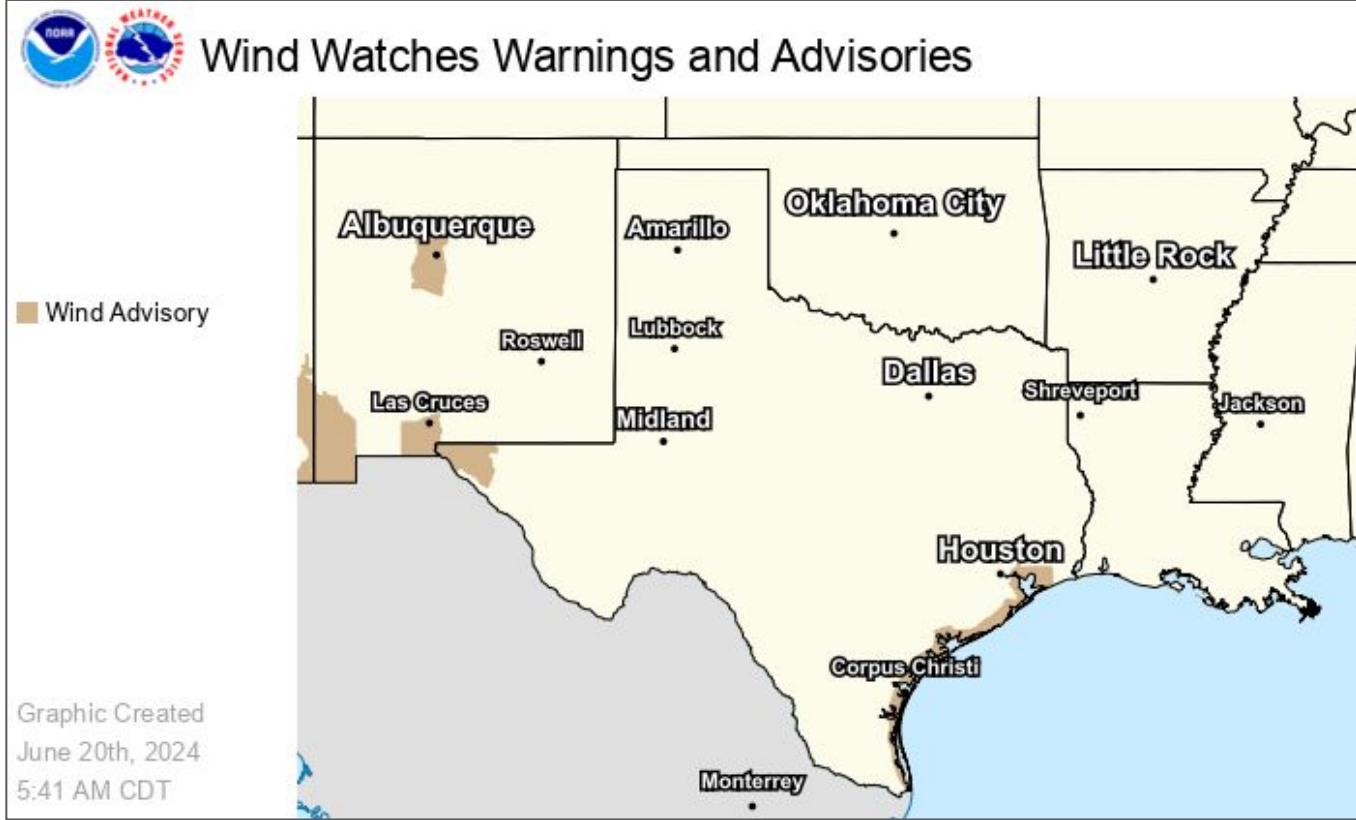





# Watches, Warnings, and Advisories

## Wind, Severe, Heat, and Flood Hazards

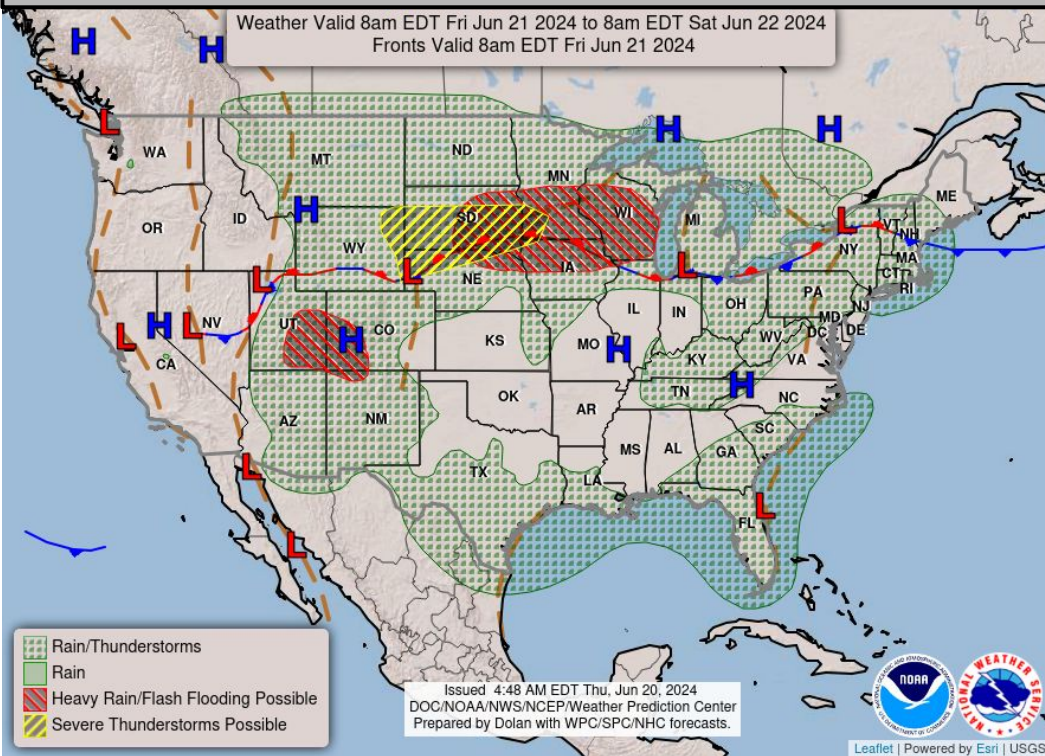
**Flood Watch STX until 1pm and NM. Tornado Watch in STX ends at 7am.**



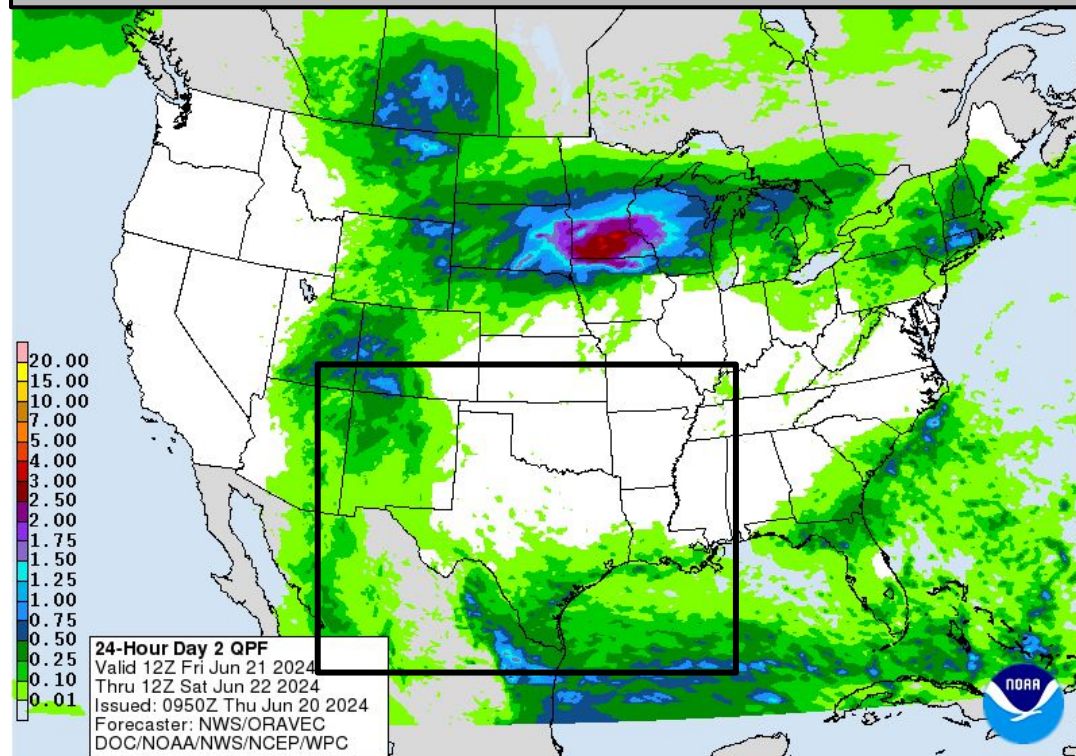


# Tomorrow's Weather

## Forecast Chart

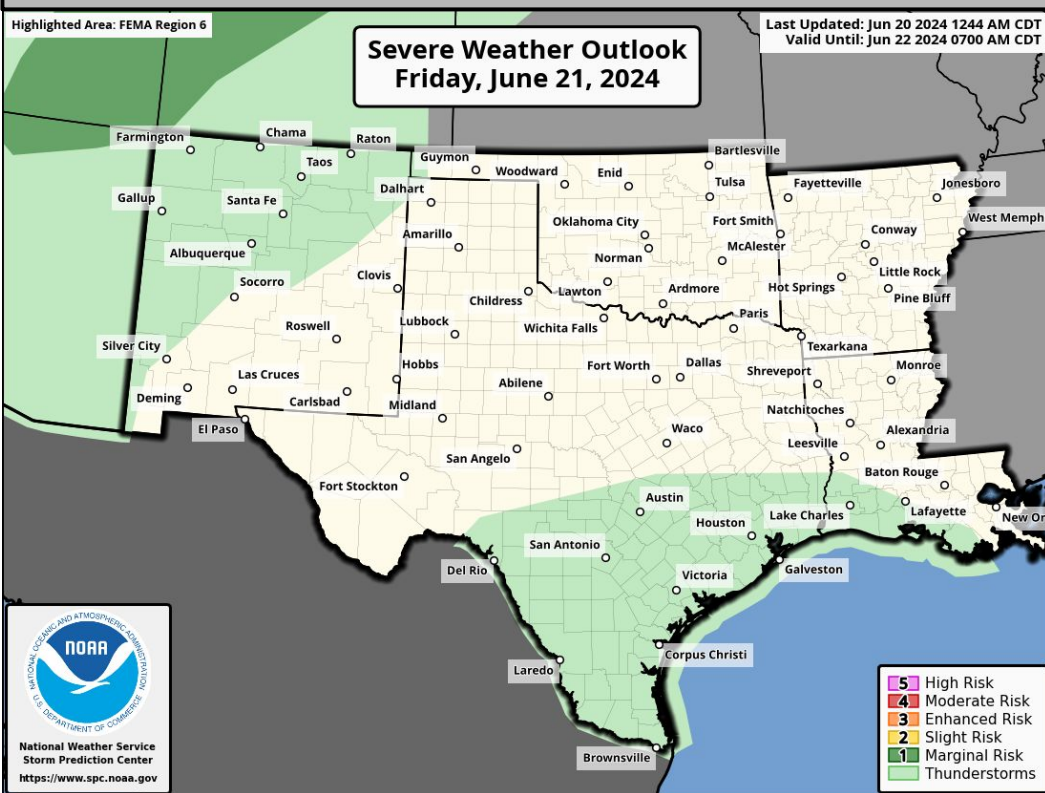


## Forecast Rainfall

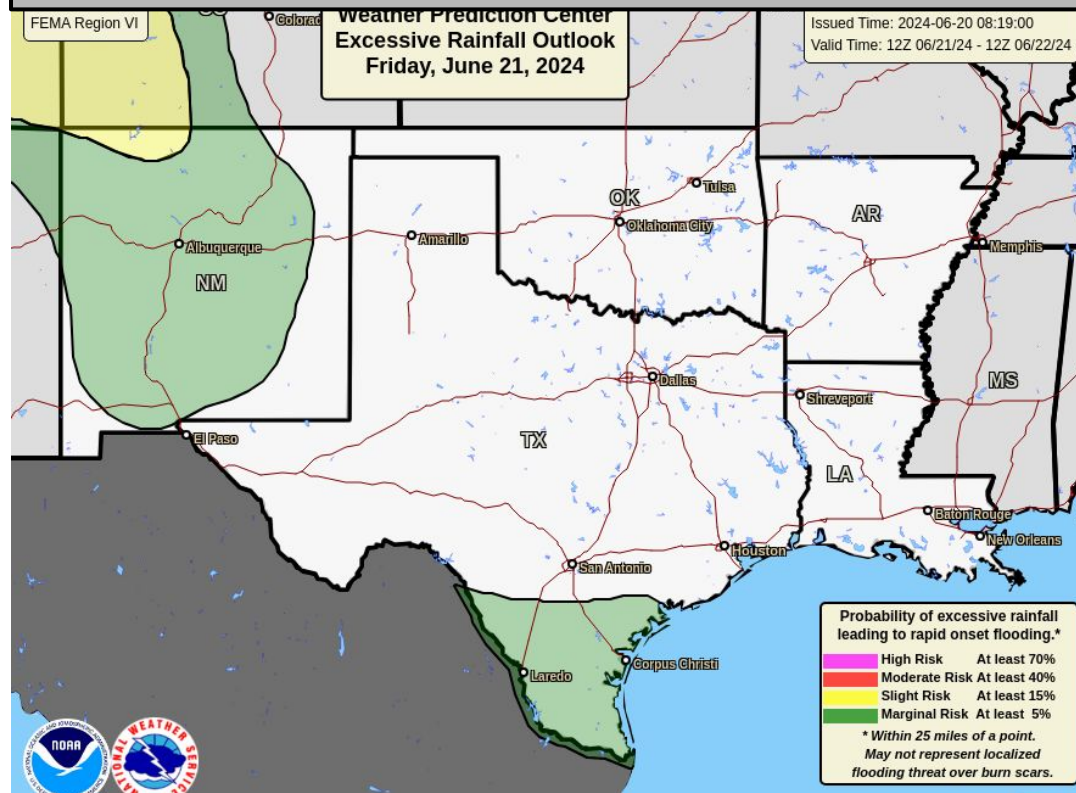


**Isolated heavy rainfall/flash flooding in STX and NM.**

## Severe Weather Outlook



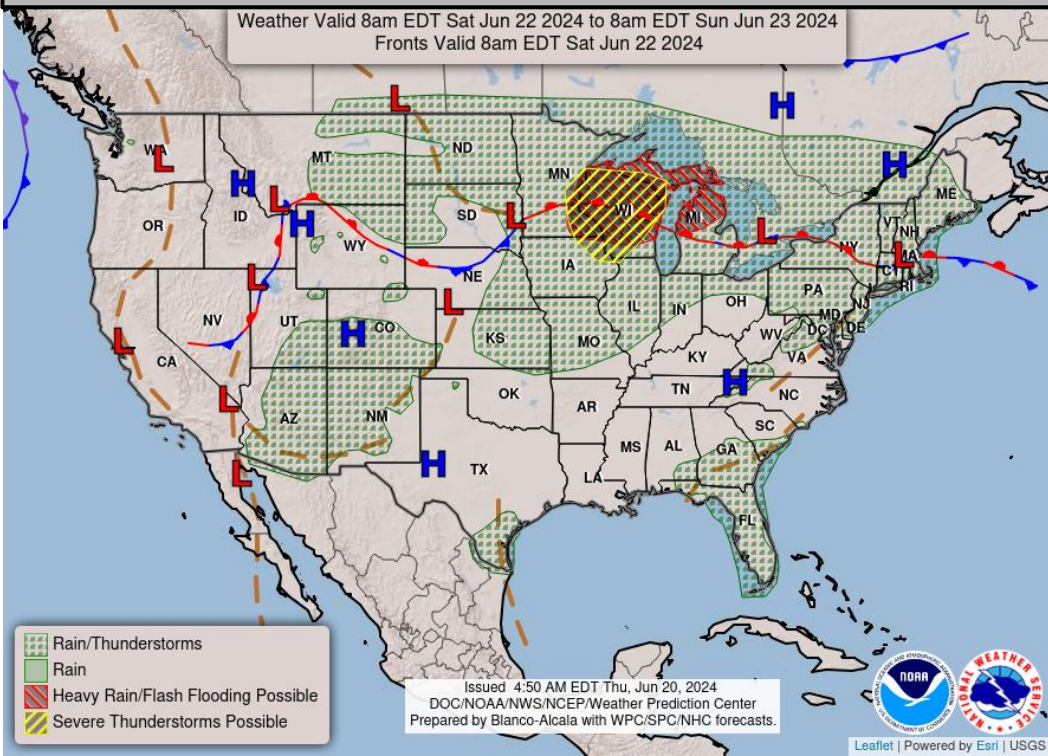
## Excessive Rainfall Outlook



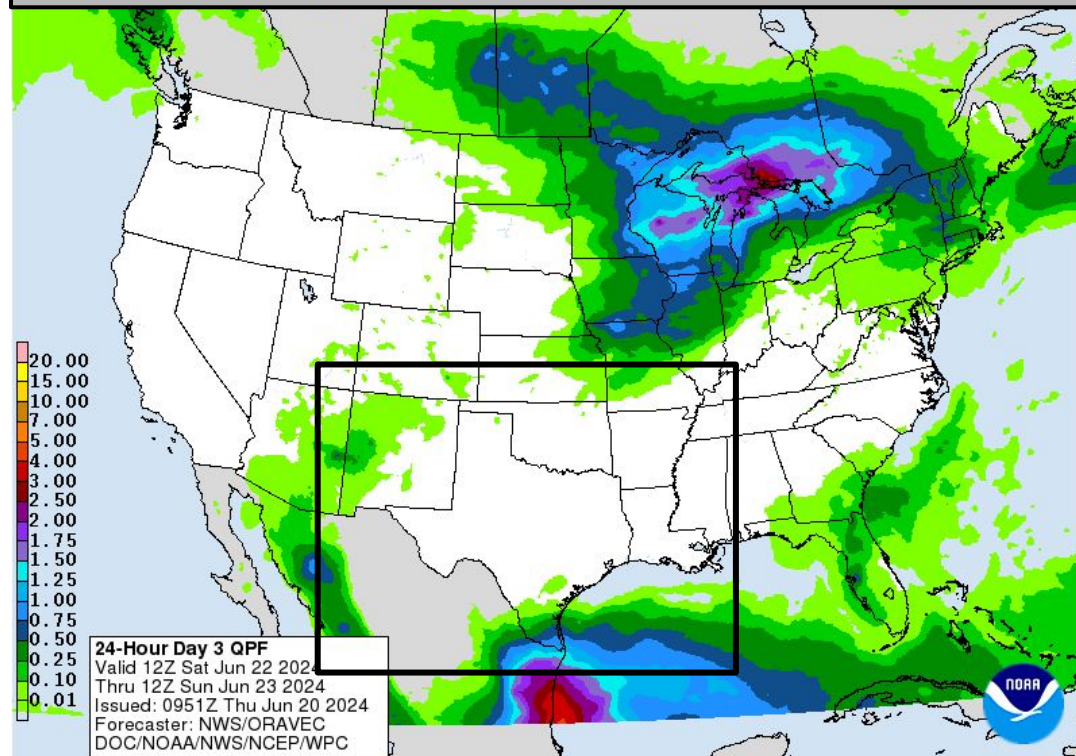


# Saturday's Weather

## Forecast Chart

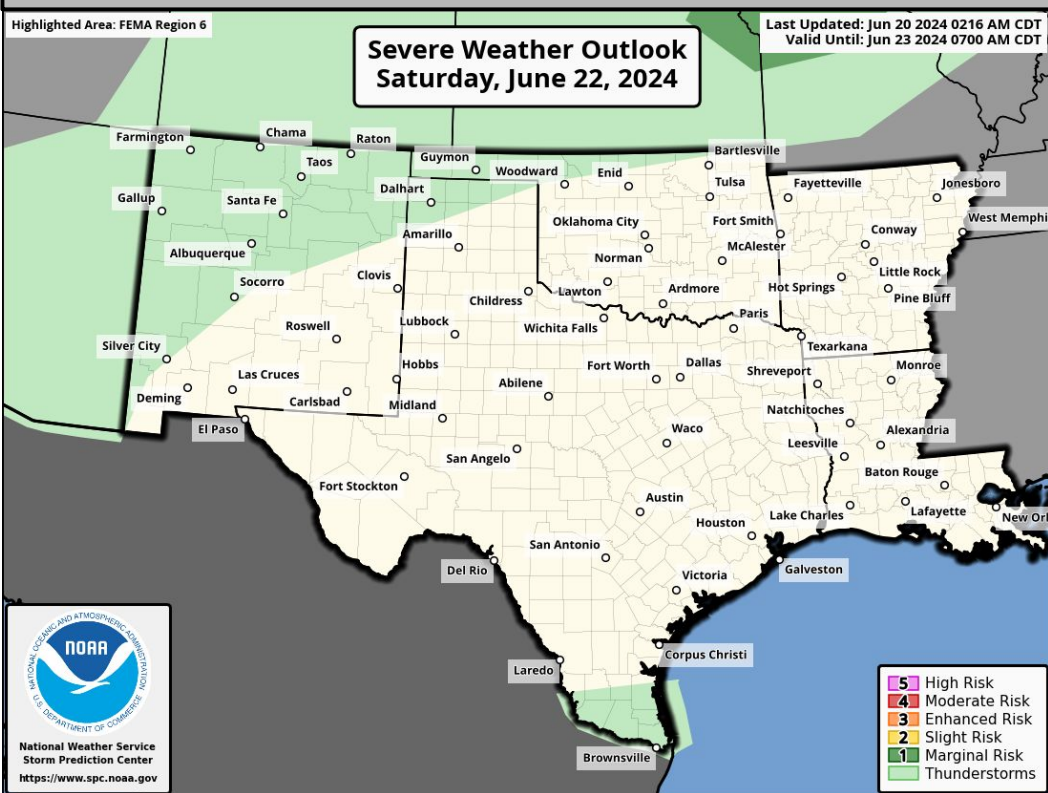


## Forecast Rainfall

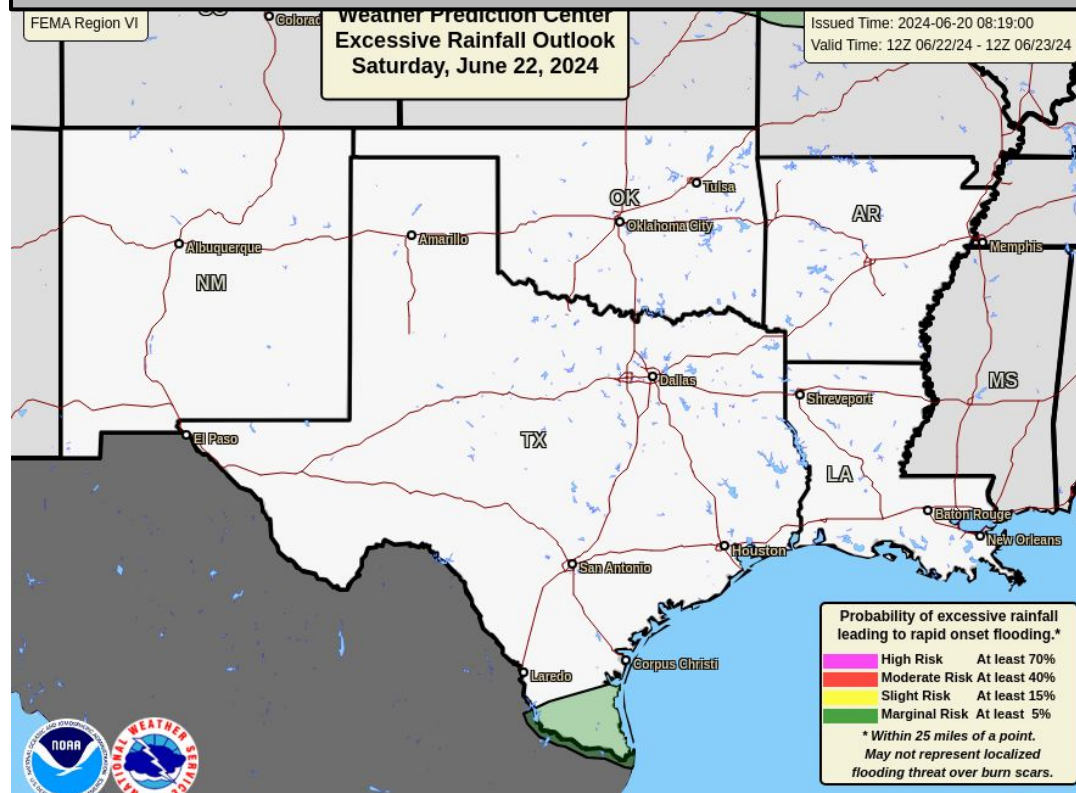


**Isolated heavy rainfall/flash flooding in STX.**

## Severe Weather Outlook



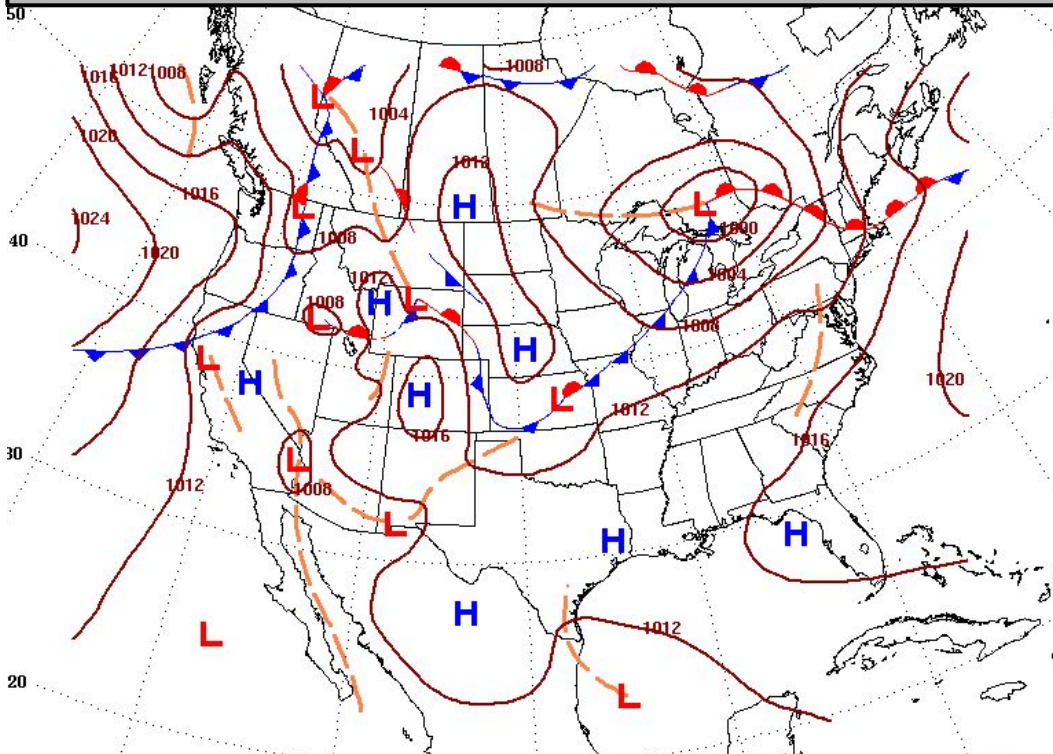
## Excessive Rainfall Outlook



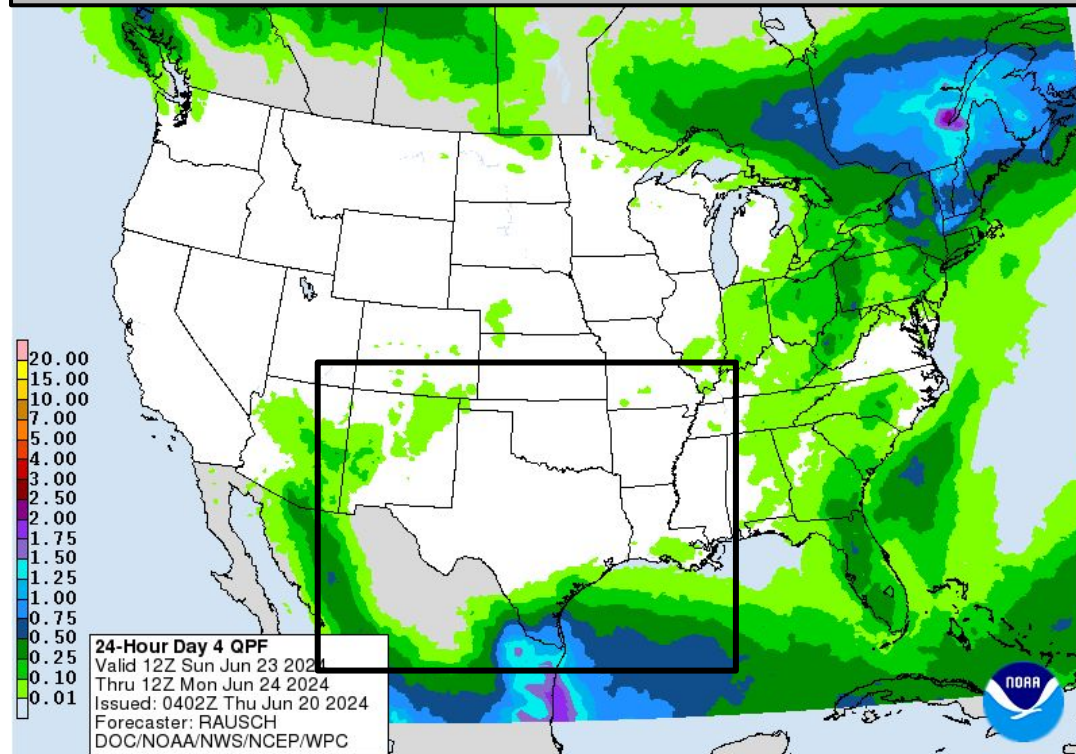


# Sunday's Weather

### Forecast Chart

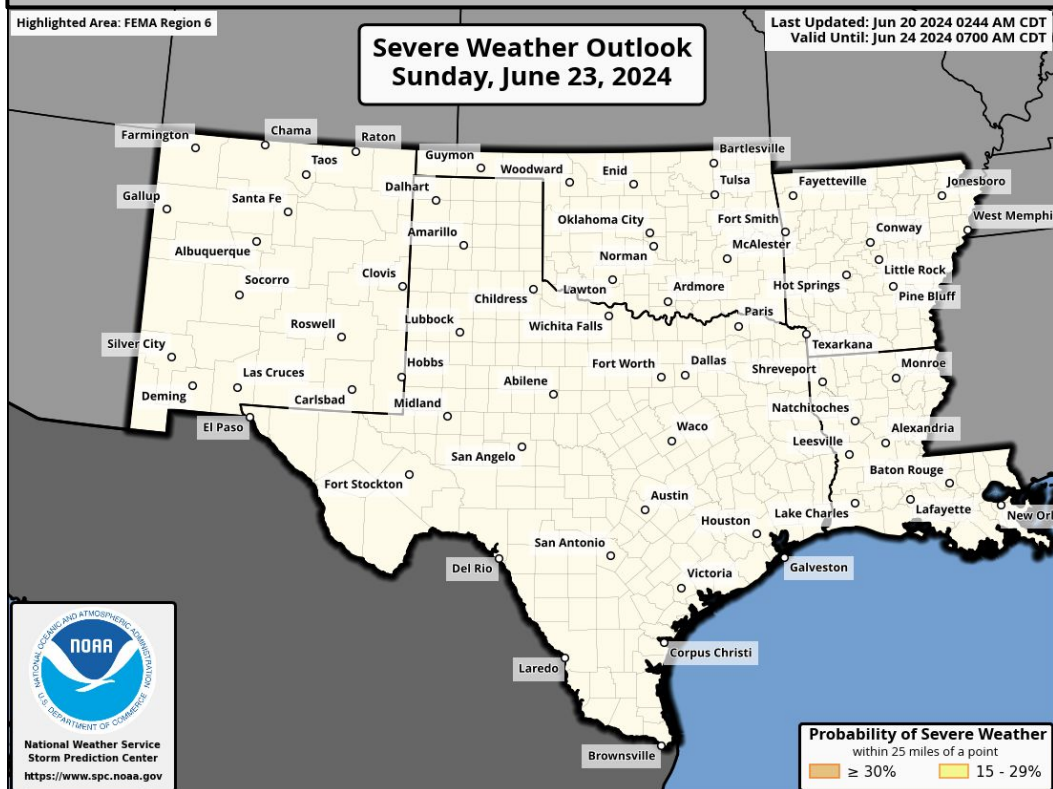


### Forecast Rainfall

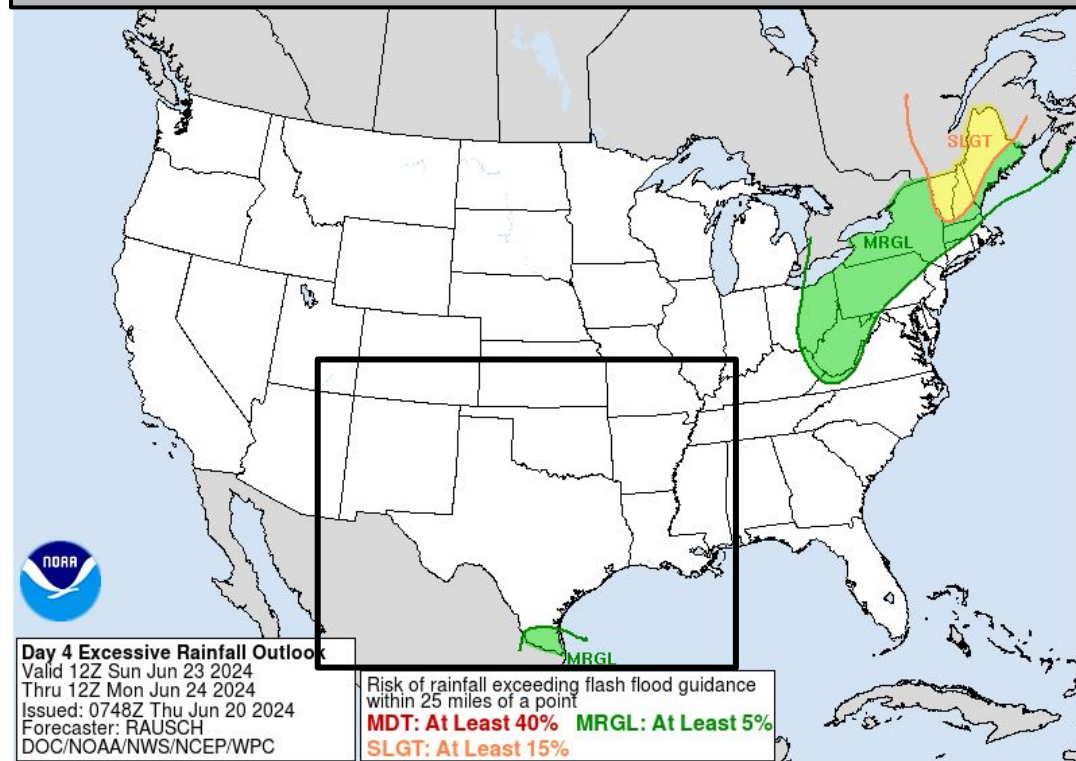


**Isolated heavy rainfall/flash flooding in STX.**

### Severe Weather Outlook



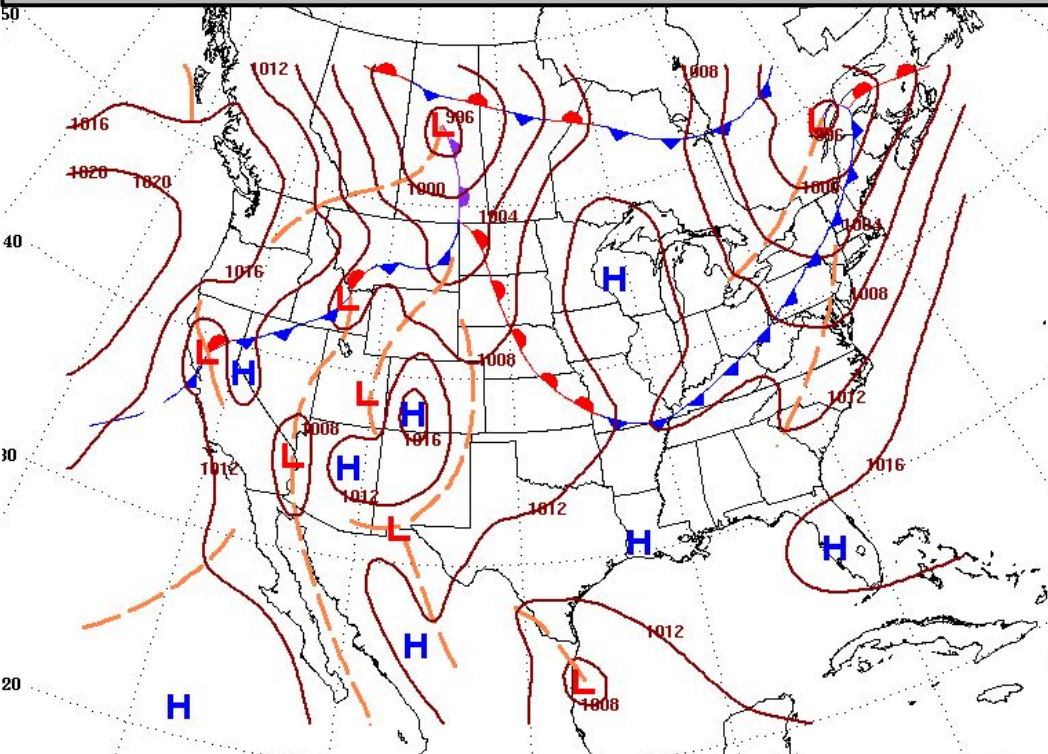
### Excessive Rainfall Outlook



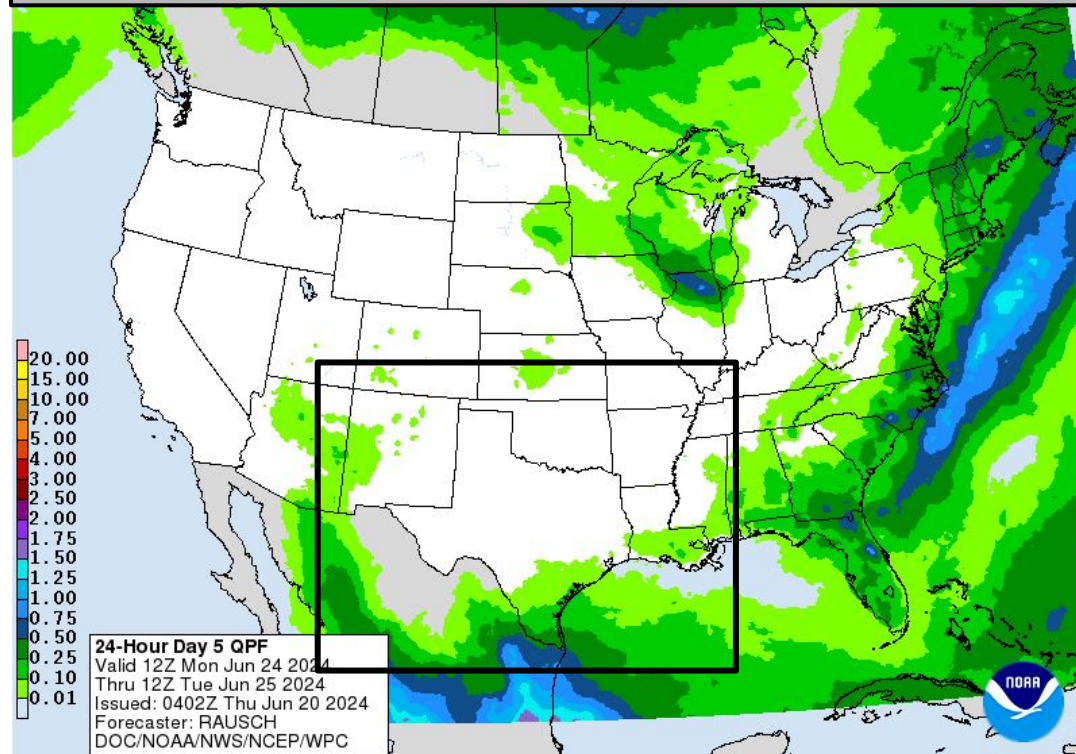


# Monday's Weather

### Forecast Chart

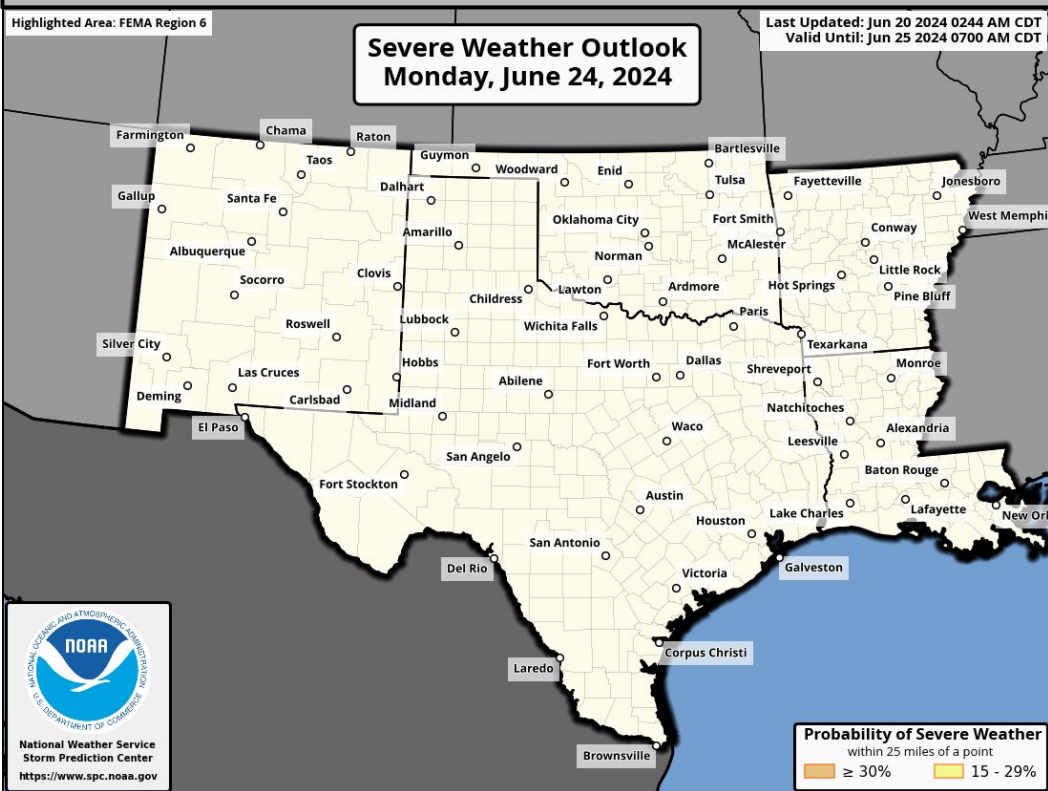


### Forecast Rainfall

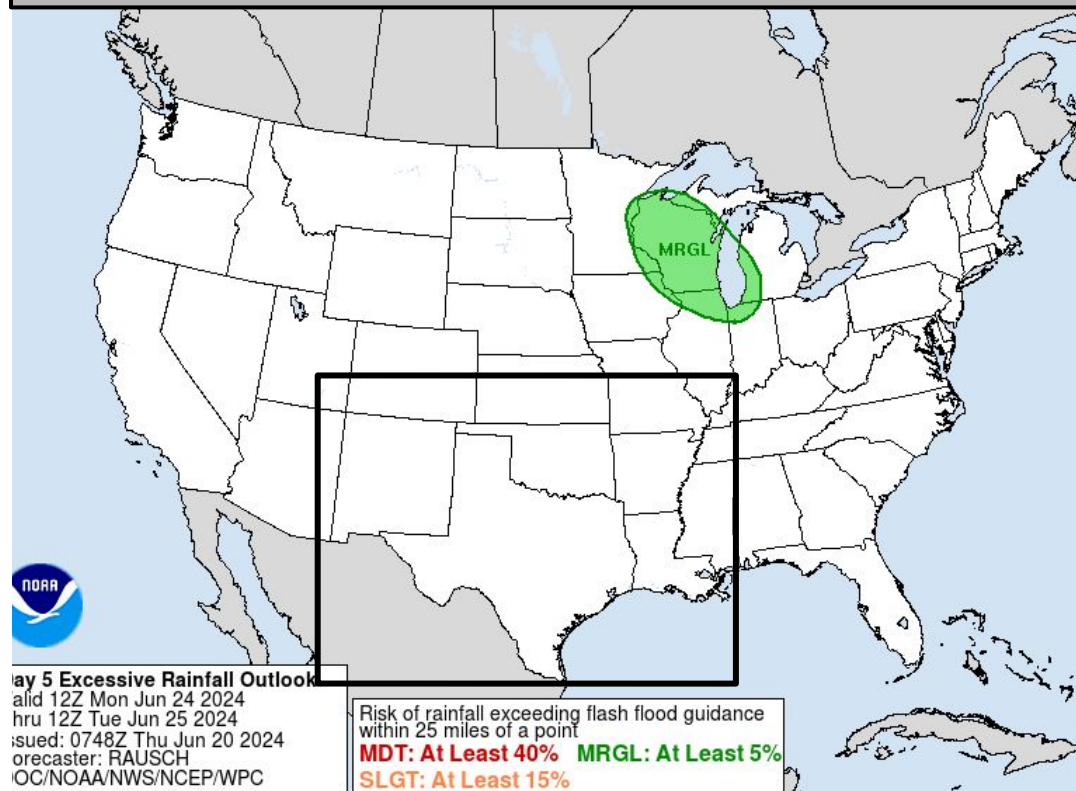


**No significant weather expected.**

### Severe Weather Outlook

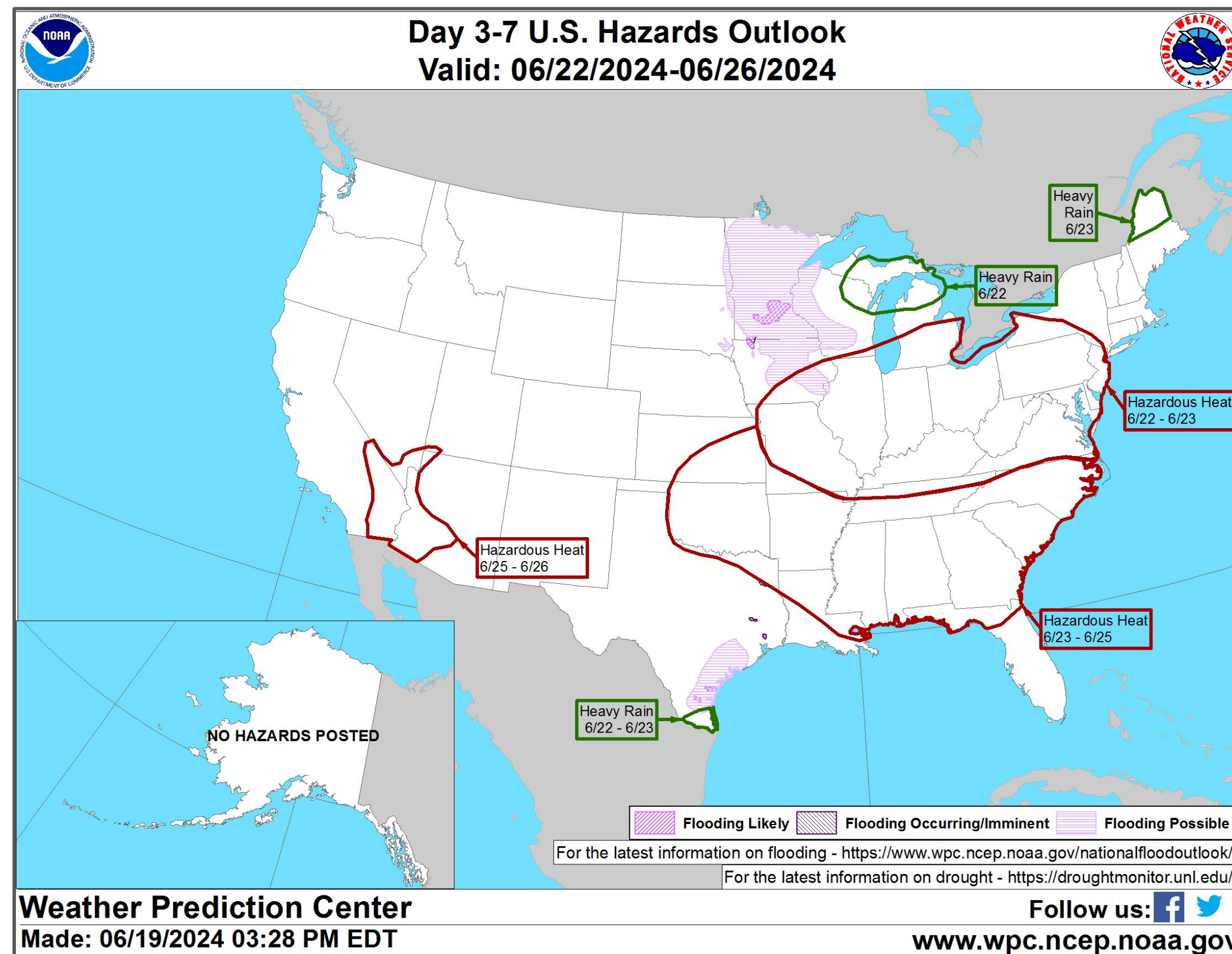


### Excessive Rainfall Outlook





# “Day 3-7” Hazards Outlook



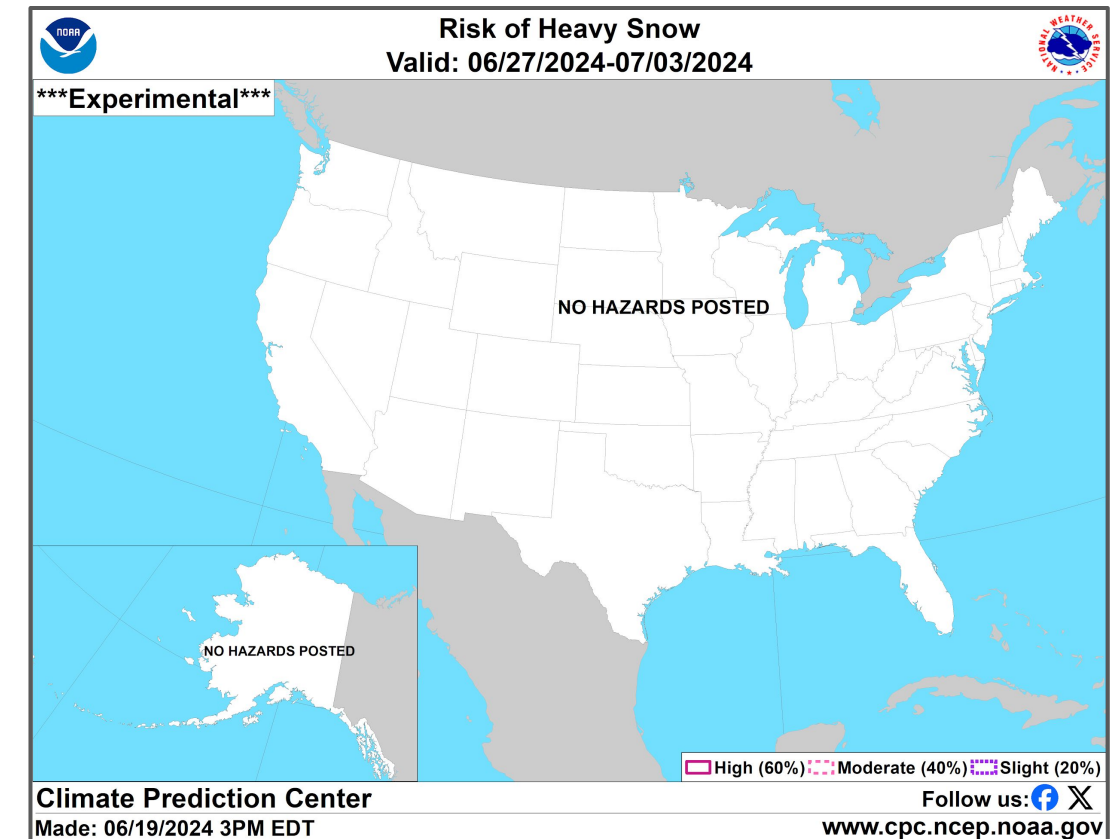
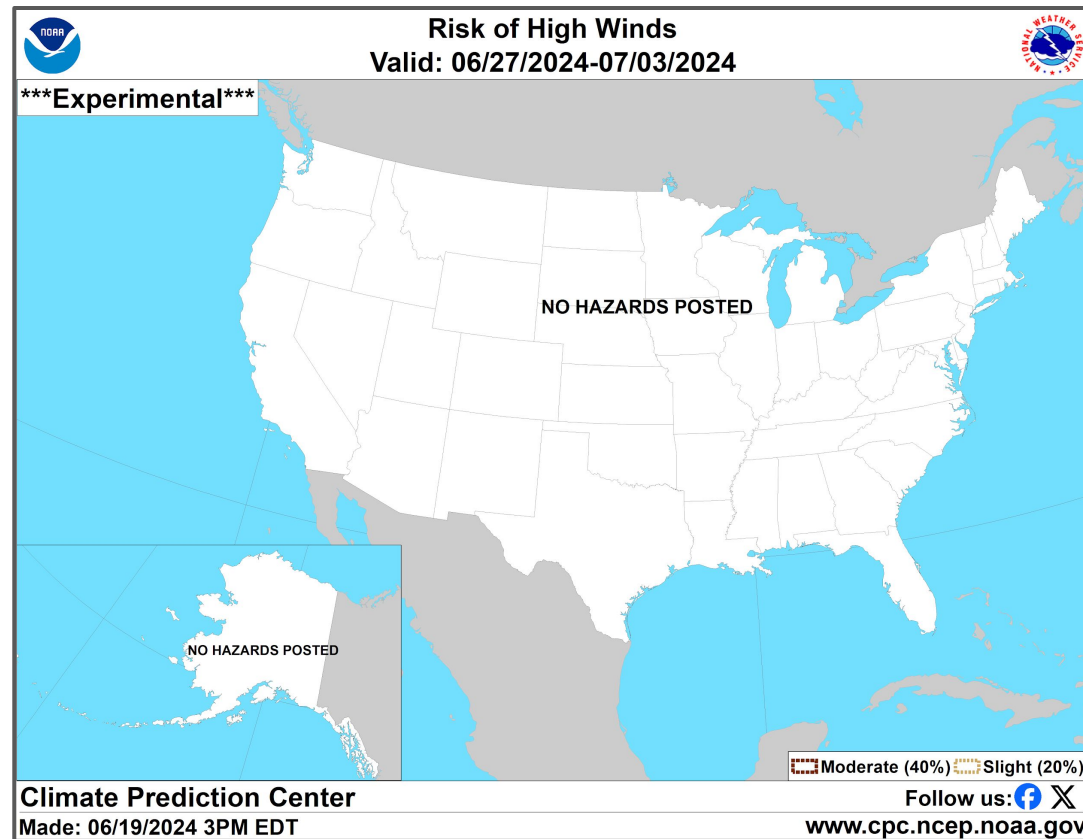
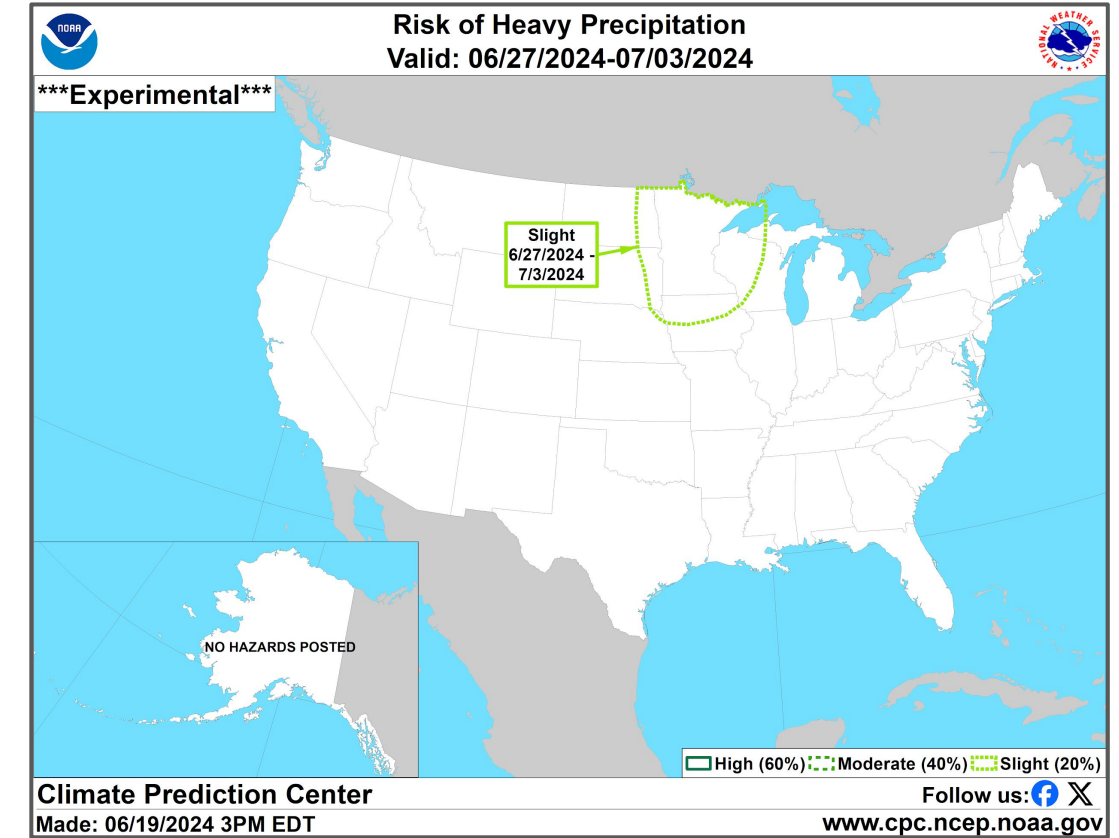
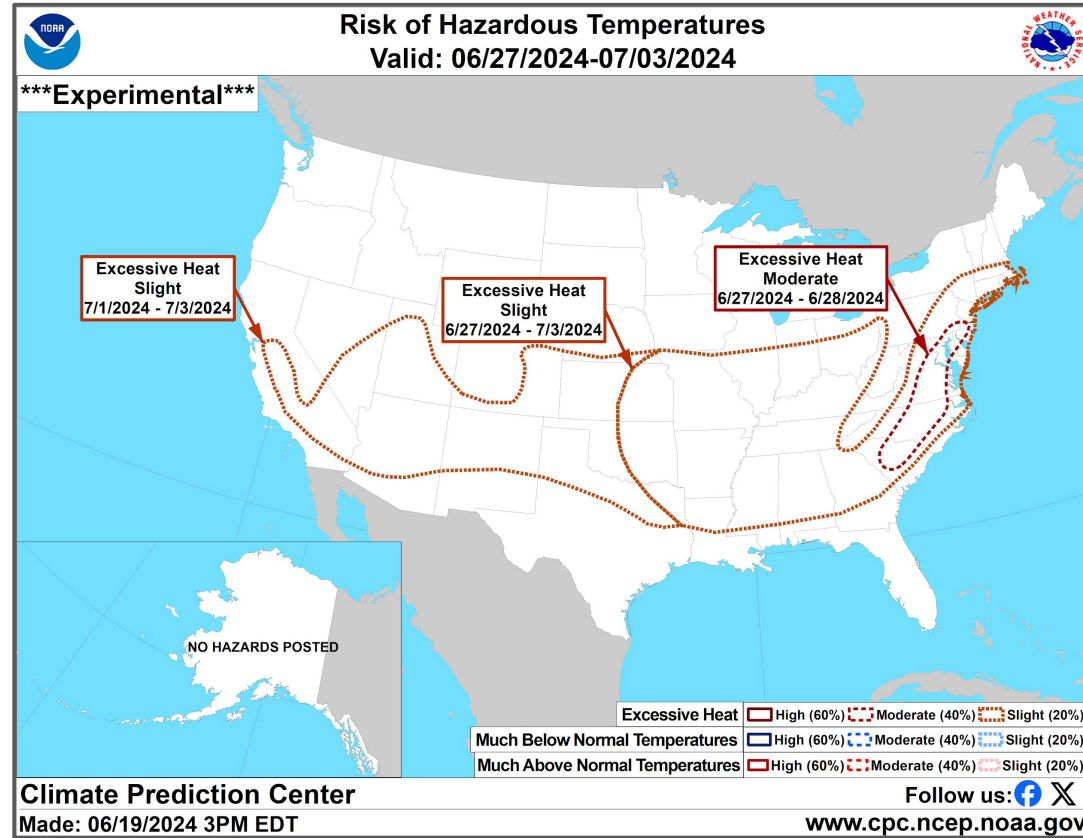
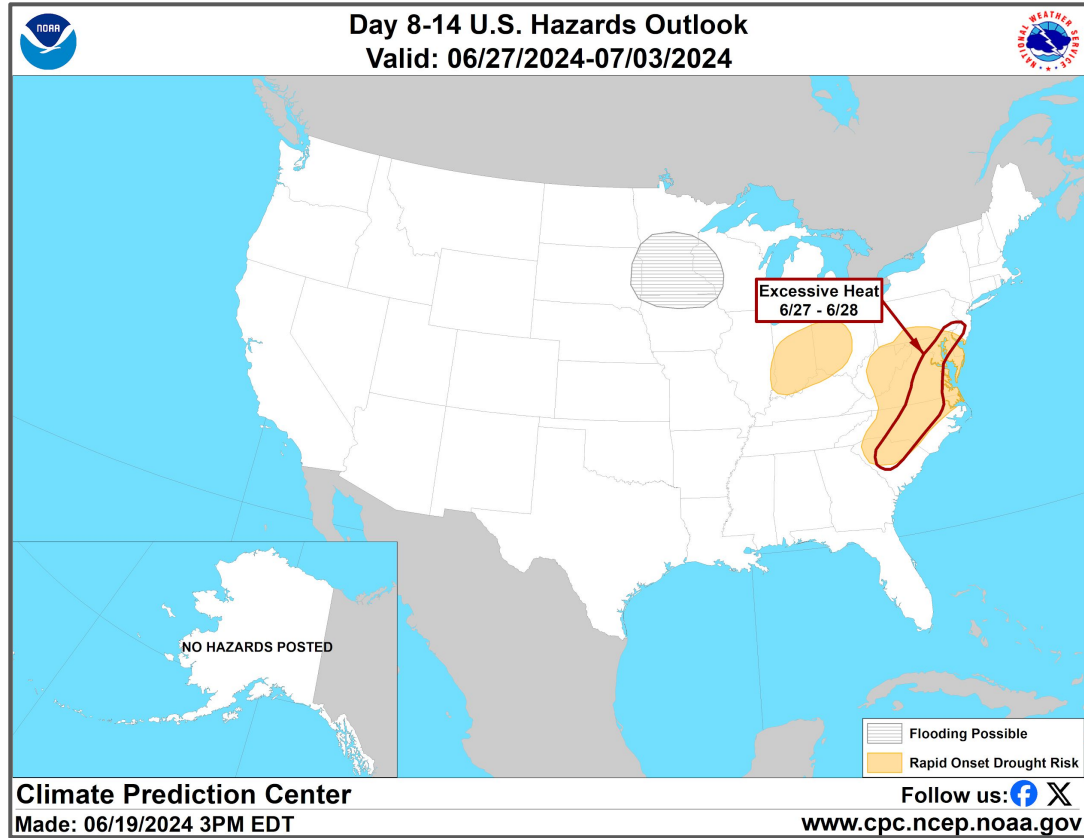
**NOTE:** These outlooks are issued in the afternoon and only issued on weekdays. Because of that and the fact that these slides are issued in the mornings:

1. The “day 3-7” will really be days 2-6
2. This slide will be hidden on Mondays and Sundays so the data/information is not too old

For additional information on this outlook go to <https://origin.wpc.ncep.noaa.gov/threats/threats.php>




# “Day 8-14” Hazards Outlook



**NOTE:** These outlooks are issued in the afternoon and only issued on weekdays. Because of that and the fact that these slides are issued in the mornings:

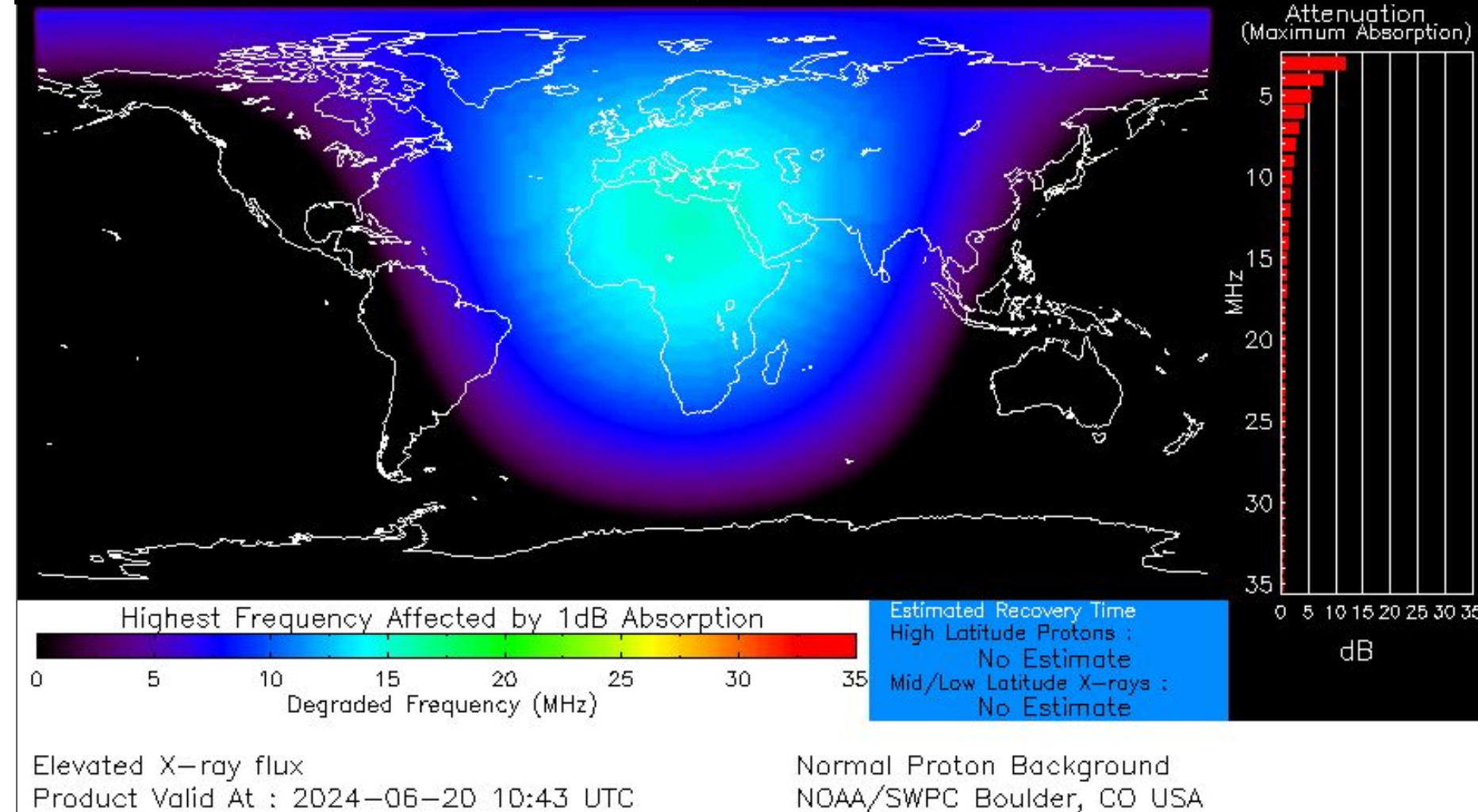
1. The “day 8-14” will really be days 7-13
2. This slide will be hidden on Mondays and Sundays so the data/information is not too old

For additional information on this outlook go to <https://www.cpc.ncep.noaa.gov/products/predictions/threats/threats.php>




# Space Weather 3-Day Forecast

	Thursday, Jun 20	Friday, Jun 21	Saturday, Jun 22
<b>Geomagnetic Storms</b>	<b>Quiet</b> (Max Kp = 2)	<b>Active</b> (Max Kp = 4)	<b>Unsettled</b> (Max Kp = 3)
<b>Solar Radiation Storm (S1-S5)</b>	<b>5%</b>	<b>5%</b>	<b>5%</b>
<b>Radio Blackout (R1-R2)</b>	<b>60%</b>	<b>60%</b>	<b>60%</b>
<b>Radio Blackout (R3-R5)</b>	<b>15%</b>	<b>15%</b>	<b>15%</b>



[Description of the Space Weather Storm Scales](#)

[Latest 3-Day Space Weather Forecast](#)





## Weather "Threat" Matrix for FEMA Region VI

Color	Definition	Criteria	Example(s)
Green	<p style="text-align: center;"><b>Little to None</b></p> <p>Safety: Rarely a Direct Threat to Life and Property Impact Potential: Typically Results in Little Inconvenience to Daily Routines</p>	<p>Severe: Marginal Risk from SPC Flooding: Minor flooding expected over localized areas Tropical: None Fire Weather: No Watches/Warnings, fuel moisture above 10% or green up active</p>	<ul style="list-style-type: none"> <li>Thunderstorms expected over LA this afternoon; a few may produce winds to knock down a few trees</li> <li>Something that happens almost every day in a particular season such as seabreeze storms in coastal TX</li> </ul>
Yellow	<p style="text-align: center;"><b>Minor</b></p> <p>Safety: Rarely a Direct Threat to Life and Property Impact Potential: Typically Results in Some Inconvenience to Daily Life</p>	<p>Severe: Slight Risk from SPC Flooding: Nuisance flooded expected for a widespread area, or Minor flooding expected over isolated areas Tropical: A weak tropical wave expected to move towards or near any coastline Fire Weather: Red Flag Watches/Warnings and/or SPC outlines enhanced or critical fire outlook</p>	<ul style="list-style-type: none"> <li>2-3 inches of rainfall expected over central AR today and tonight; some minor (brief) street flooding possible</li> <li>Scattered severe storms possible, one or two tornadoes expected, along with reports of strong winds/wind damage and ~1" hail</li> </ul>
Orange	<p style="text-align: center;"><b>Moderate</b></p> <p>Safety: Often Threatening to Life and Property, Some Damage Unavoidable Impact Potential: Typically Results in Minor Disruption to Daily Life</p>	<p>Severe: Enhanced Risk from SPC Flooding: Minor flooding expected over a widespread area (including urban locations), or Moderate flooding expected over isolated areas Tropical: A Tropical Storm expected to move towards or near any coastline Fire: Critical fire outlook for more than 2 consecutive days, Warnings for 2 or more consecutive days, D3-D4 drought conditions</p>	<ul style="list-style-type: none"> <li>A snow/sleet mix is expected to move through or near the DFW area tomorrow morning; travel impacts likely</li> <li>Numerous severe storms possible, a few tornadoes possible along with several reports of wind damage along with damaging hail</li> <li>Some large fires reported, burn bans advertised, critical conditions expected</li> </ul>
Red	<p style="text-align: center;"><b>Major</b></p> <p>Safety: Extensive Property Damage Likely, Life Saving Actions Also will be Needed Impact Potential: Will likely result in Large Disruption to Daily Life</p>	<p>Severe: Moderate Risk from SPC Flooding: Moderate flooding expected over a widespread area (including urban locations) Tropical: A Hurricane expected to move towards or near any coastline Fire: Large areas of critical conditions for 2 or more days, Warnings for 3 or more days, Severe to extreme drought</p>	<ul style="list-style-type: none"> <li>A Category 1 hurricane will be moving towards the NW Gulf in the next few days</li> <li>Widespread severe storms likely, strong tornadoes, widespread wind damage, and destructive hail</li> <li>Large fires ongoing throughout the area with critical fire weather conditions expected to continue</li> </ul>
Purple	<p style="text-align: center;"><b>Extreme</b></p> <p>Safety: Property Damage Unavoidable, Immediate Action to Save Life will be Needed Impact Potential: Typically Results in Long-Lived Widespread Major Disruption to Daily Life</p>	<p>Severe: High Risk from SPC Flooding: Major flooding expected over a widespread area (including urban locations) Tropical: A Major Hurricane (Cat3 or greater) expected to move towards or near any coastline Fire: Large area of critical conditions for 2 or more days, Warnings for 3 or more days, Long term (months) of severe to extreme drought</p>	<ul style="list-style-type: none"> <li>A Category 4 hurricane is headed towards the SE LA; major storm surge, flooding and damaging winds anticipated to begin tomorrow</li> <li>Widespread severe storms expected, tornado outbreak probable with long-lived, very widespread and particularly intense storms</li> </ul>

**Criteria for the color codes in this briefing is to the left, please provide any feedback to [sr-srh.roc@noaa.gov](mailto:sr-srh.roc@noaa.gov)**



# National Weather Service

Southern Region Headquarters

Regional Operations Center

Fort Worth, TX



**Phone:** (682) 703-3747



**Facebook:** NWSSouthern



**E-mail:** [sr-srh.roc@noaa.gov](mailto:sr-srh.roc@noaa.gov)



**Twitter:** NWSSouthern



**Web:** [www.weather.gov/srh](http://www.weather.gov/srh)

