

Texas Division of Emergency Management Texas State Operations Center



Situation Awareness Brief



Tuesday, July 2nd, 2024
As of 0900 CDT

Tropical Weather Awareness



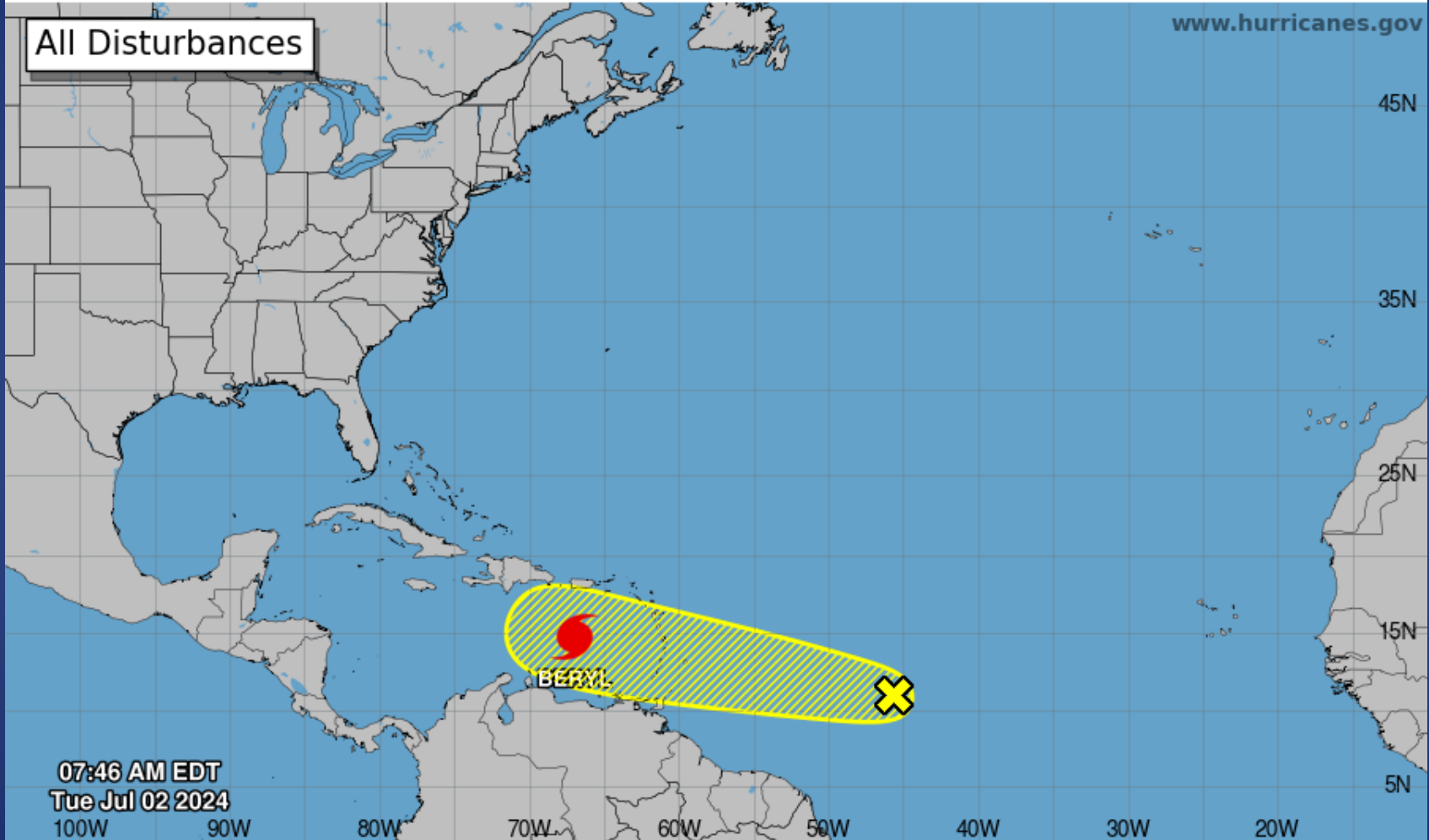
Seven-Day Graphical Tropical Weather Outlook

National Hurricane Center Miami, Florida



www.hurricanes.gov

All Disturbances



07:46 AM EDT
Tue Jul 02 2024

Current Disturbances and Seven-Day Cyclone Formation Chance: < 40% 40-60% > 60%

Tropical or Sub-Tropical Cyclone: Depression Storm Hurricane

Post-Tropical Cyclone or Remnants

Incidents Reported to the State Operations Center (last 24 hours)

DATE	SUBJECT	LOCATION
07/01/24	Initial Report of a Road Closure (SH 173)	Kerr County
07/01/24	Final Report of a Boil Water Notice	Lampasas and Burnet Counties
07/01/24	Final Report of a Water Outage	Ector County
07/01/24	Initial Report of the Fence Line Fire	Callahan County
07/01/24	Update Report of the Fence Line Fire	Callahan County
07/01/24	Final Report of the Fence Line Fire	Callahan County

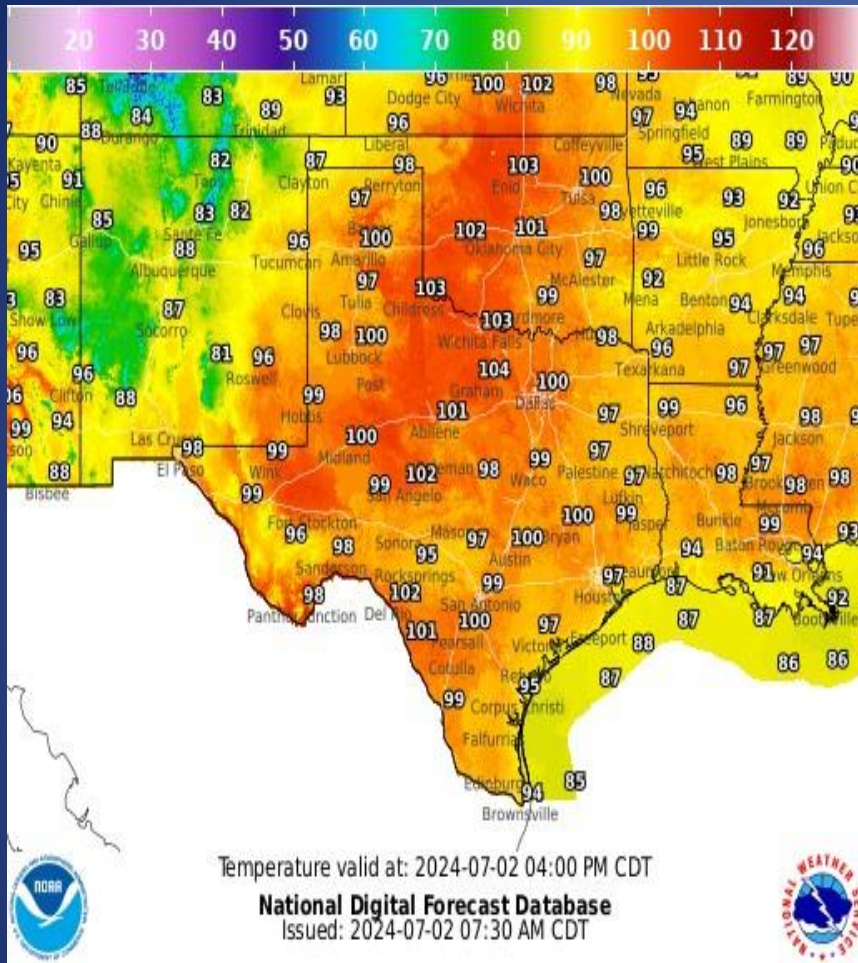
Informational Products Distributed by the State Operations Center

DATE	SUBJECT
07/01/24	NHC Remnants Of Chris Advisory Number 4
07/01/24	NHC Hurricane Beryl Advisory Number 12
07/01/24	NWS West Gulf RFC: The Tropics Are Active, The Rivers Are Behaving
07/01/24	NWS Corpus Christi: Continuing to Monitor the Tropics
07/01/24	NWS Brownsville: Monitoring the Tropics
07/01/24	National Hurricane Center Tropical Weather Outlook 1:00 pm CT
07/01/24	NHC Hurricane Beryl Intermediate Advisory Number 12A
07/01/24	NWS Houston/Galveston: Tropical Update
07/01/24	NWS Midland/Odessa: Weekly Weather Hazards Briefing
07/01/24	Texas A&M Forest Service: Texas Fire Potential Update
07/01/24	NWS Austin/San Antonio: Tropical Weather Outlook as Hurricane Beryl Moves Across the Caribbean Sea into the Bay of Campeche
07/02/24	National Hurricane Center Tropical Weather Outlook 01:00 AM CT
07/02/24	NHC Intermediate Advisory Hurricane Beryl Number 14A
07/02/24	NHC Hurricane Beryl Advisory Number15
07/02/24	NWS Lake Charles, LA: Heat & tropical update - July 2nd

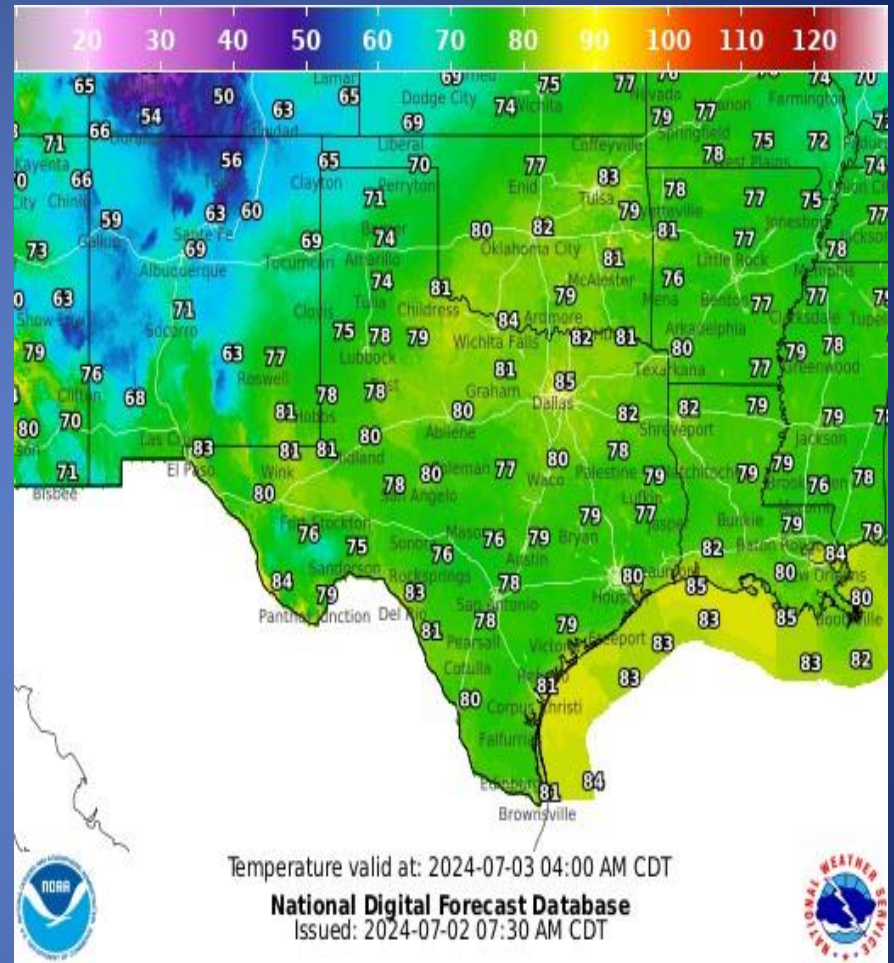
Informational Products Distributed by the State Operations Center

DATE	SUBJECT
07/02/24	NWS Shreveport, LA: Dangerously Hot Temperatures Continue This Week
07/02/24	National Hurricane Center Tropical Weather Outlook 7:00 AM CT
07/02/24	NHC Intermediate Advisory Hurricane Beryl Number 15A
07/02/24	Daily NWS Threat Brief for FEMA Region 6

Weather Forecast

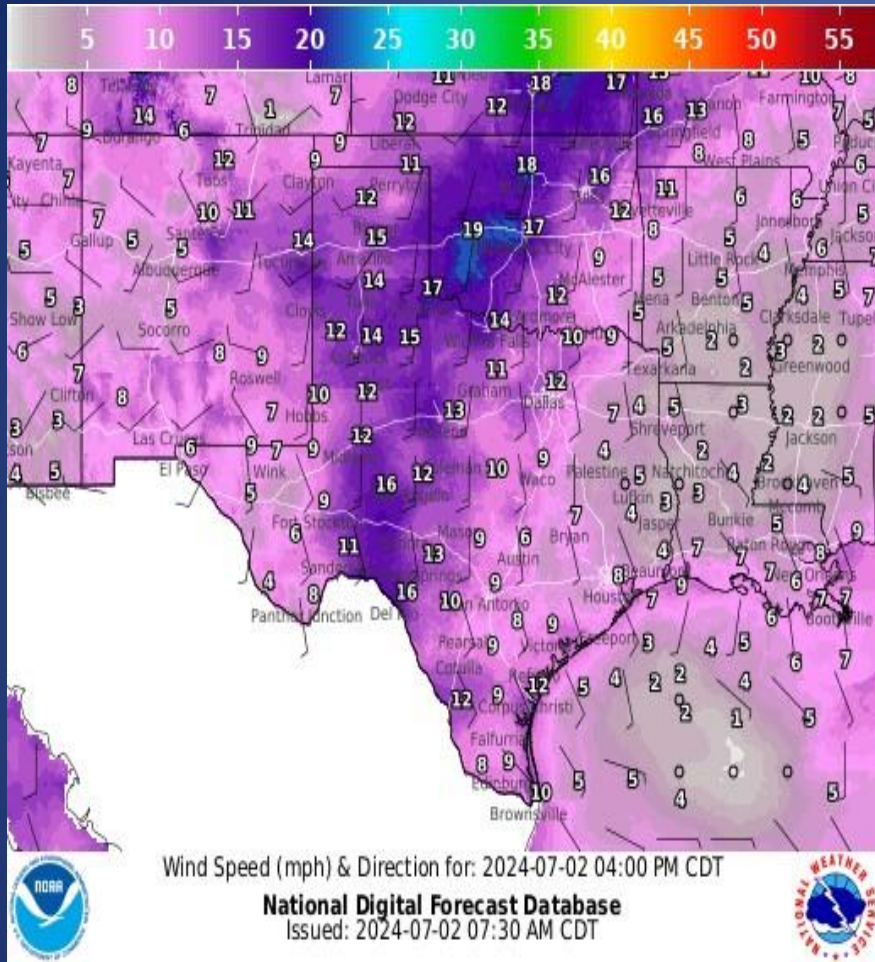


Highs

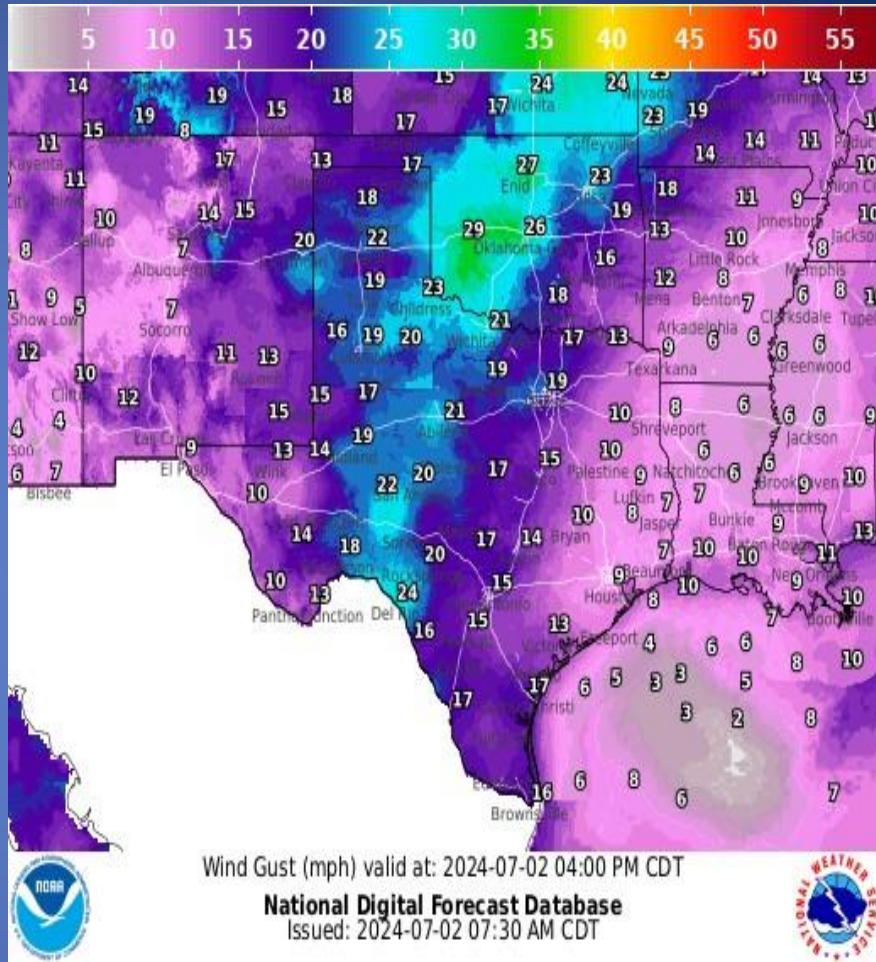


Lows

Weather Forecast

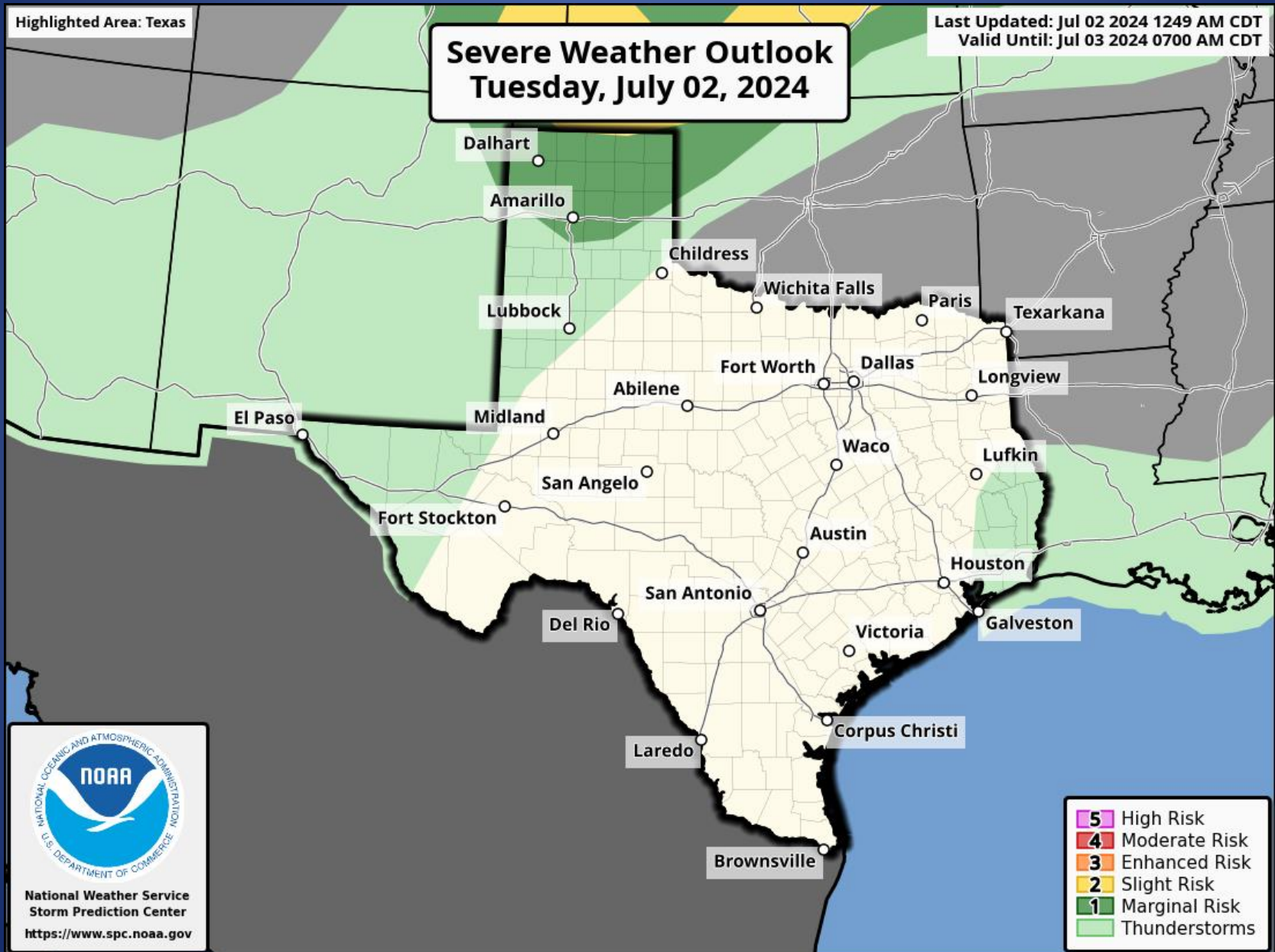


Wind Speeds



Gusts

Hazardous Weather



Hazardous Weather

Severe Thunderstorm Potential Today

Weather Forecast Office
Amarillo, TX
Issued Jul 02, 2024 7:55 AM CDT



T'Storm Chances Begin to Expand

July 2, 2024
4:23 AM

Best chance of thunderstorms remains over the higher elevations

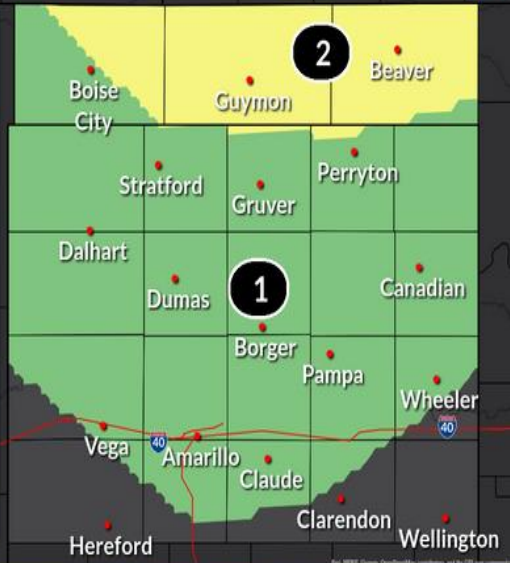
Severe Weather Potential

MAX HAIL SIZE
Half Dollar (1.25 Inch)

MAX WIND GUSTS
70 MPH

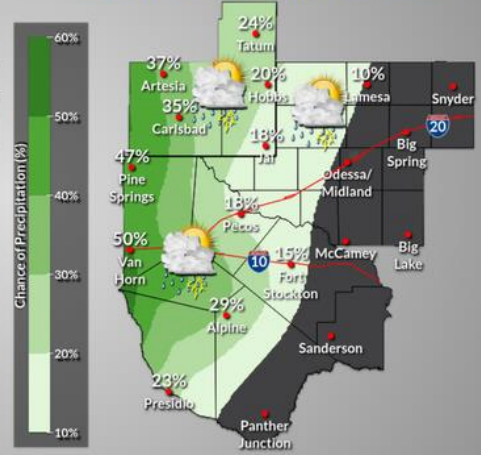
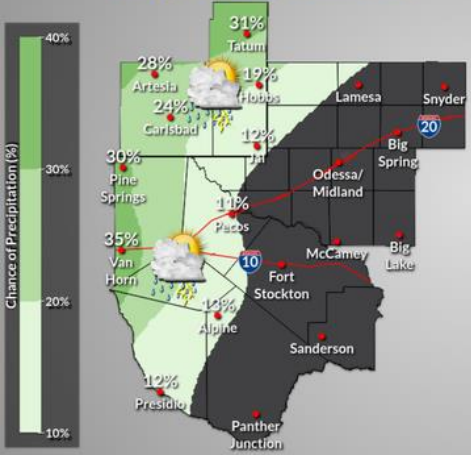
TORNADO POTENTIAL
Very Low

Legend: Severe Weather Potential
Lower → Higher
1 2 3 4 5



Today's Precip Chances

Tomorrow's Precip Chances



National Oceanic and Atmospheric Administration
U.S. Department of Commerce

National Weather Service
Midland/Odessa, TX

NWSAmarillo

weather.gov/ama

The potential for strong to severe storms returns to the region on Tuesday across much of the Texas and Oklahoma Panhandles. Current expectation is that storms will be on the low-end side of severe limits, with large hail up to quarters and wind gusts up to 60 mph should any storms become severe.

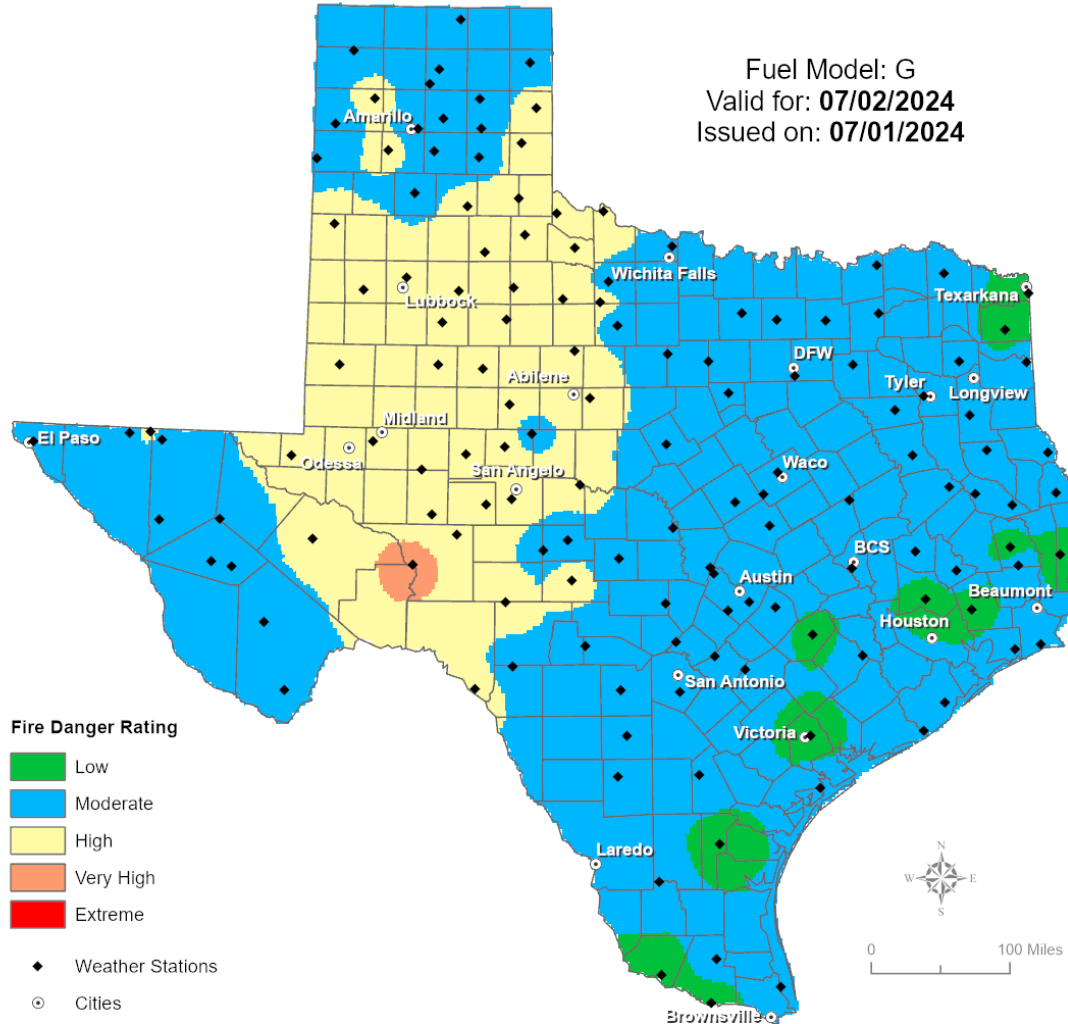
Weather Warnings/Advisories Issued

DATE	WARNING TYPE	LOCATION
07/01/24	Excessive Heat Warning	Angelina, Bowie, Camp, Cass, Cherokee, Franklin, Gregg, Harrison, Jasper, Marion, Morris, Nacogdoches, Newton, Panola, Red River, Rusk, Sabine, San Augustine, Shelby, Smith, Titus, Tyler, Upshur, Wood, Counties
07/01/24	Flood Advisory	Angelina County
07/02/24	Excessive Heat Warning	Anderson, Delta, Fannin, Henderson, Hopkins, Hunt, Kaufman, Lamar, Rains and Van Zandt Counties

Fire Danger Forecast

Forecast Fire Danger

Fuel Model: G
Valid for: **07/02/2024**
Issued on: **07/01/2024**



Fire Danger Rating



- ◆ Weather Stations
- Cities

Burn Ban

OUTDOOR BURN BANS

July 01, 2024

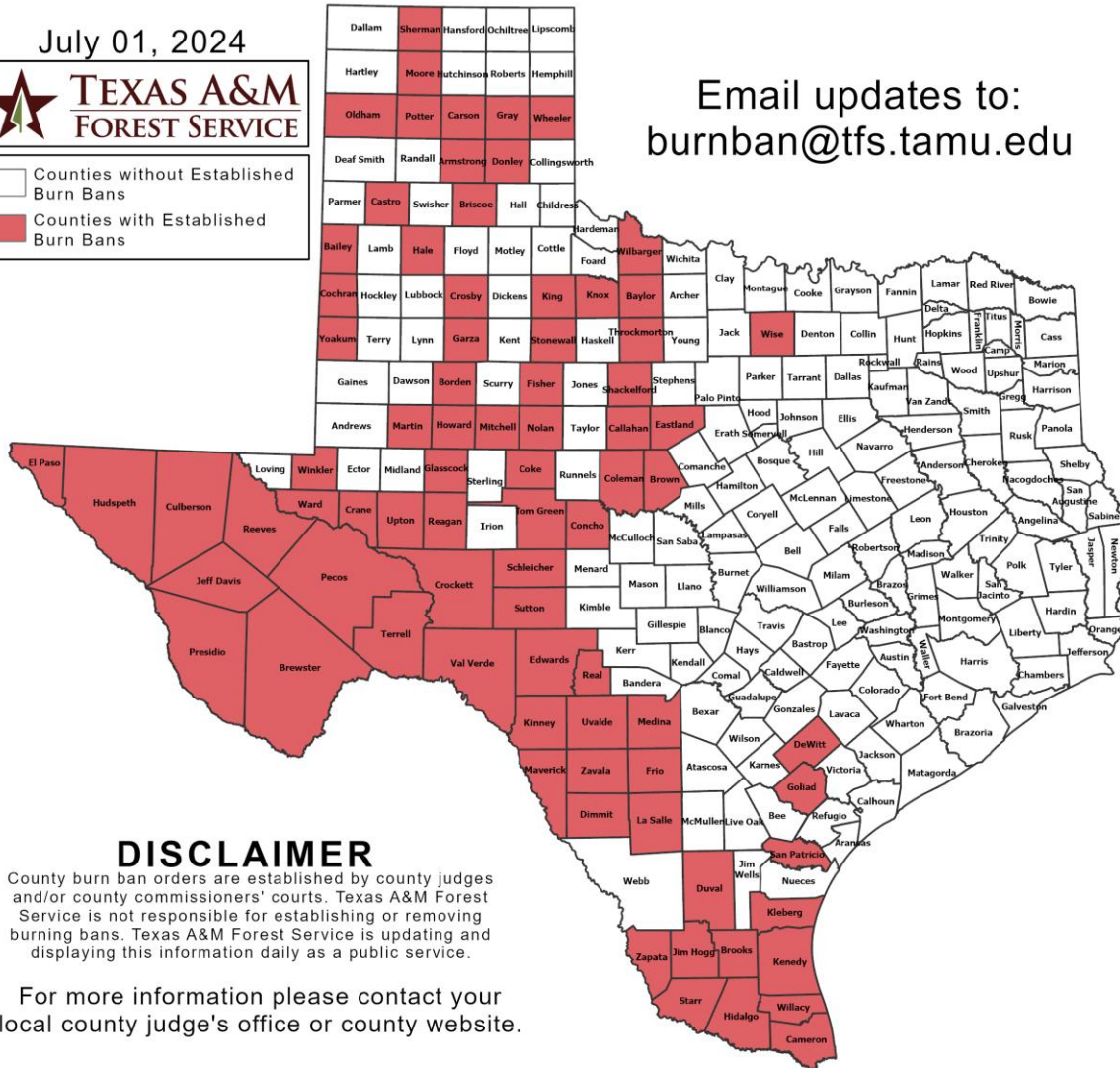


Counties without Established Burn Bans
 Counties with Established Burn Bans

Email updates to:
burnban@tfs.tamu.edu

Counties with Burn Bans: 80

- | | | |
|-----------|------------|--------------|
| Armstrong | Fisher | Presidio |
| Bailey | Frio | Reagan |
| Baylor | Garza | Real |
| Borden | Glasscock | Reeves |
| Brewster | Goliad | San Patricio |
| Briscoe | Gray | Schleicher |
| Brooks | Hale | Shackelford |
| Brown | Hidalgo | Sherman |
| Callahan | Howard | Starr |
| Cameron | Hudspeth | Stonewall |
| Carson | Jeff Davis | Sutton |
| Castro | Jim Hogg | Terrell |
| Cochran | Kenedy | Throckmorton |
| Coke | King | Tom Green |
| Coleman | Kinney | Upton |
| Concho | Kleberg | Uvalde |
| Crane | Knox | Val Verde |
| Crockett | La Salle | Ward |
| Crosby | Martin | Wheeler |
| Culberson | Maverick | Wilbarger |
| DeWitt | Medina | Willacy |
| Dimmit | Mitchell | Winkler |
| Donley | Moore | Wise |
| Duval | Nolan | Yoakum |
| Eastland | Oldham | Zapata |
| Edwards | Pecos | Zavala |
| El Paso | Potter | |



DISCLAIMER

County burn ban orders are established by county judges and/or county commissioners' courts. Texas A&M Forest Service is not responsible for establishing or removing burning bans. Texas A&M Forest Service is updating and displaying this information daily as a public service.

For more information please contact your local county judge's office or county website.

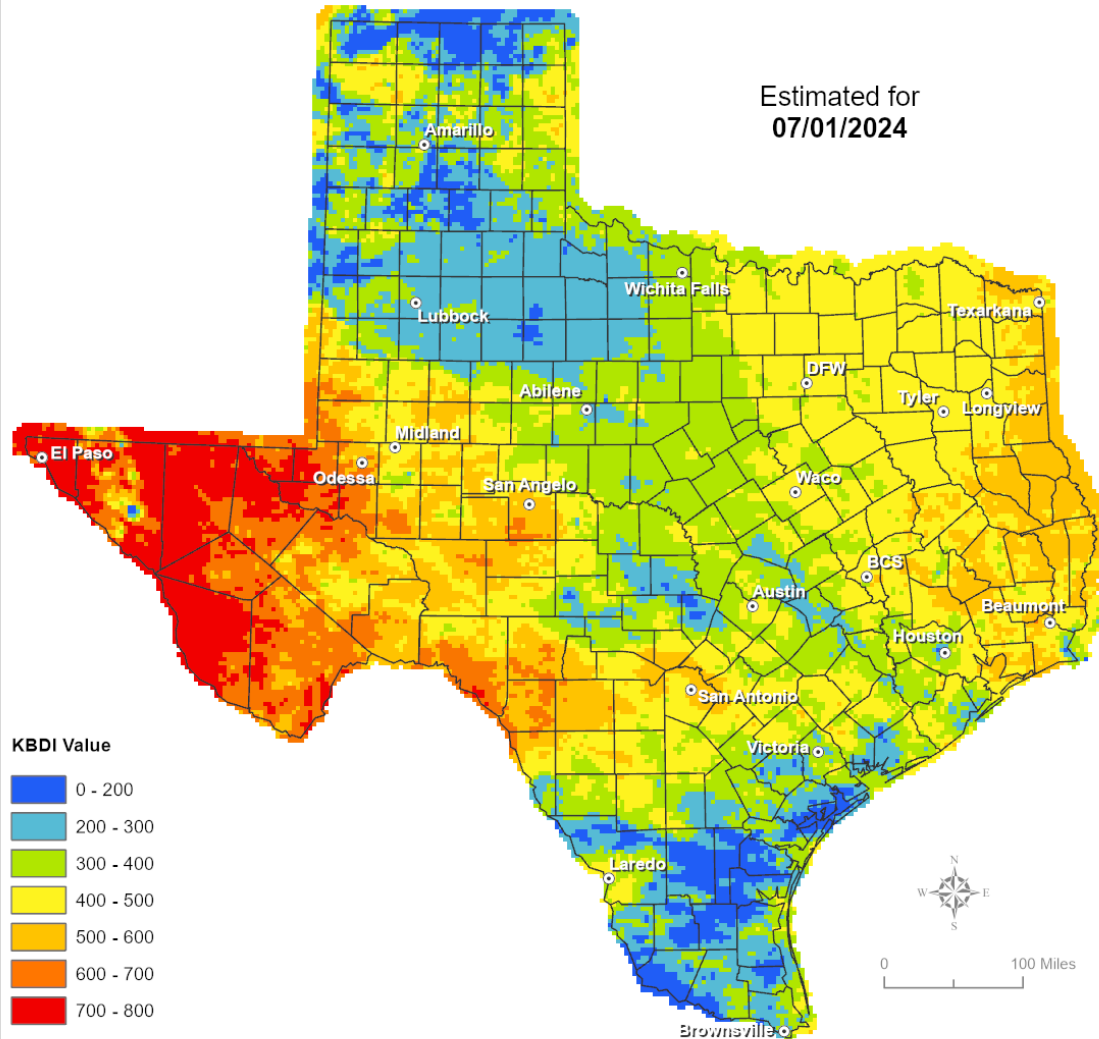
RED FLAG WARNINGS: www.weather.gov
 Additional map formats available at <https://tfsweb.tamu.edu/Burnbans/>

Keetch-Byram Drought Index

Keetch-Byram Drought Index

(4 km x 4 km resolution)

Estimated for
07/01/2024

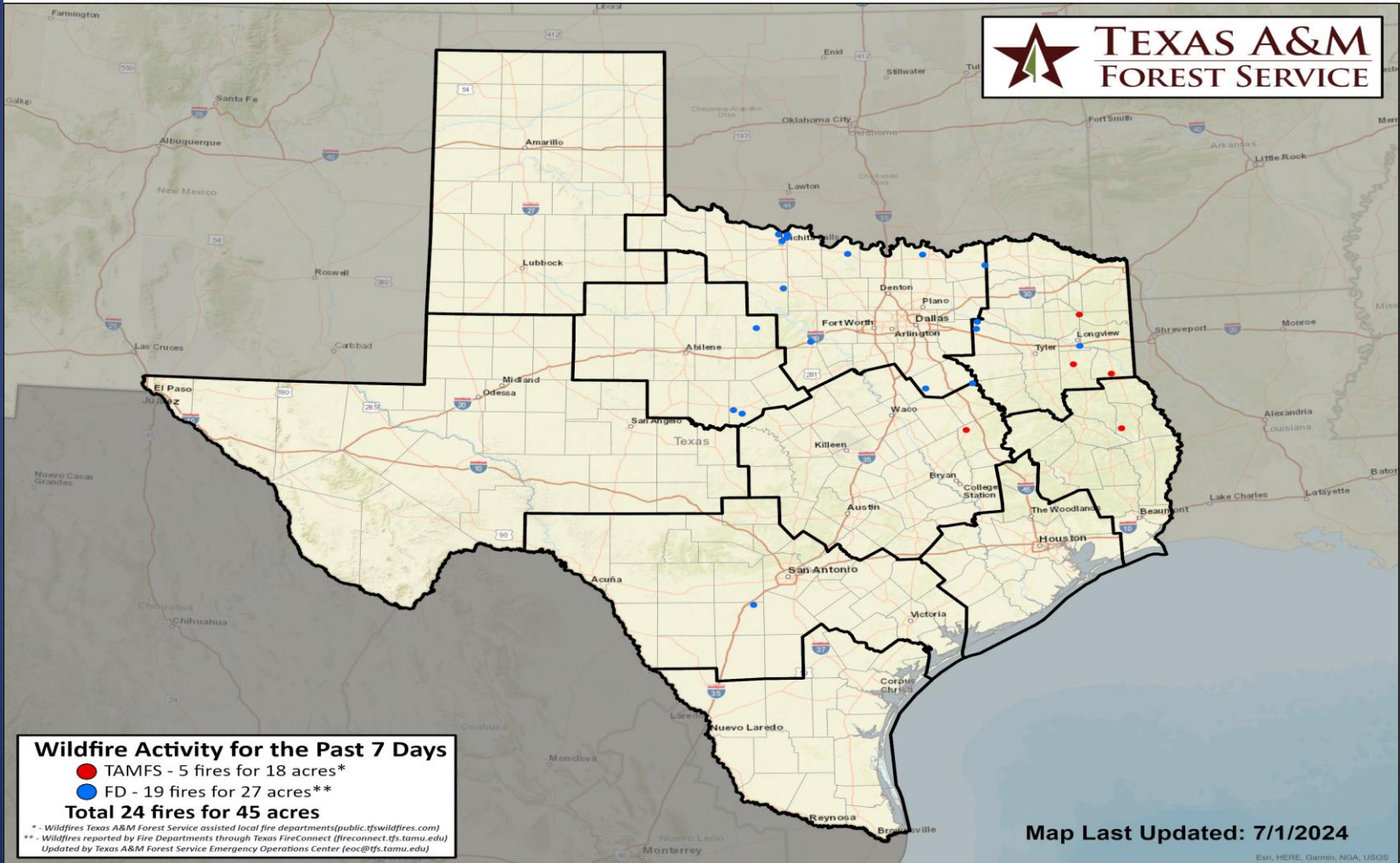


Fire Weather Warnings/Watches/Statements

DATE	WARNING TYPE	LOCATION
07/02/24	Fire Danger Statement	Wichita and Wilbarger Counties

Fire Activity (*Last 24 Hours)

Report of 196 (No Change) fires and 1,249,744 (No Change) acres have been burned this year. There are 80 (+1) counties with burn bans. The Keetch-Byram Drought Index list contains 125 (+10) counties with an average over 400.



Training

DATES		TITLE	COURSE	LOCATION
07/01/24	07/02/24	Advanced Incident Command System for Complex Incidents	G/ICS-400	Dallas