

Tropical Weather Awareness



Seven-Day Graphical Tropical Weather Outlook

National Hurricane Center Miami, Florida



www.hurricanes.gov

No Disturbances



07:38 AM EDT
Tue Jul 16 2024
100W 90W 80W 70W 60W 50W 40W 30W 20W

Current Disturbances and Seven-Day Cyclone Formation Chance: < 40% 40-60% > 60%
Tropical or Sub-Tropical Cyclone: Depression Storm Hurricane
 Post-Tropical Cyclone or Remnants

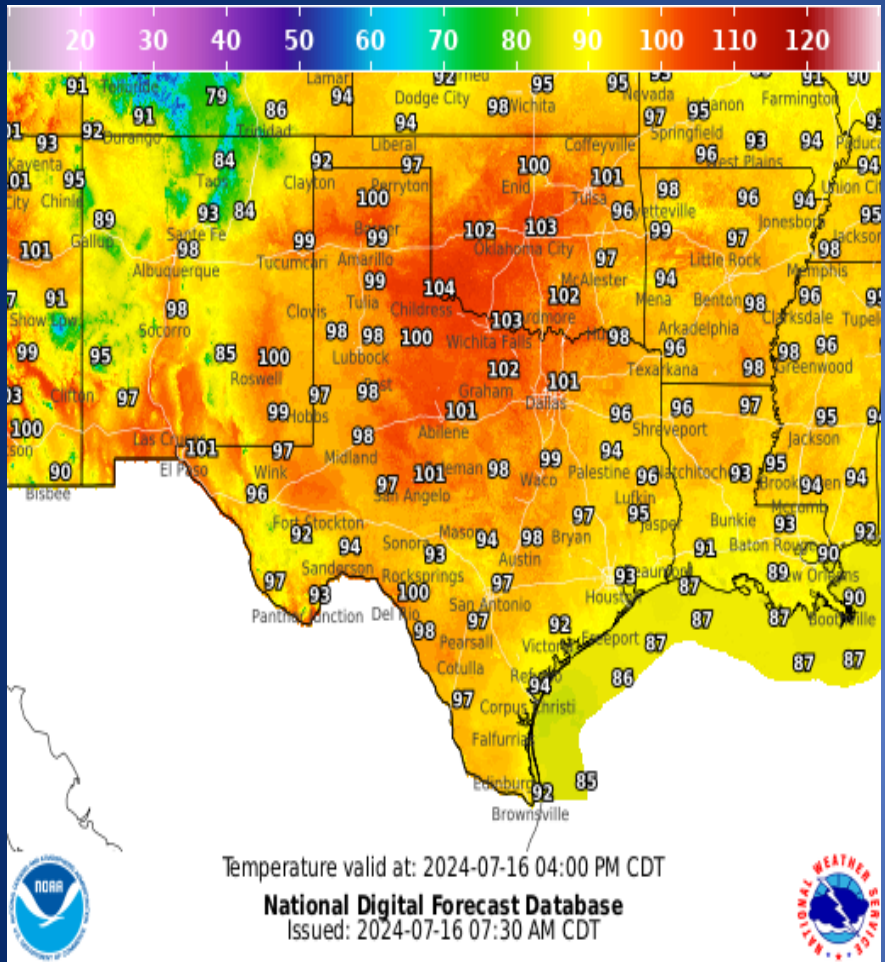
Incidents Reported to the State Operations Center (last 24 hours)

DATE	SUBJECT	LOCATION
07/15/24	Final Report of a Natural Gas Pipeline Explosion	Reeves County
07/15/24	Report of Road Closure (US 281)	Jim Wells County

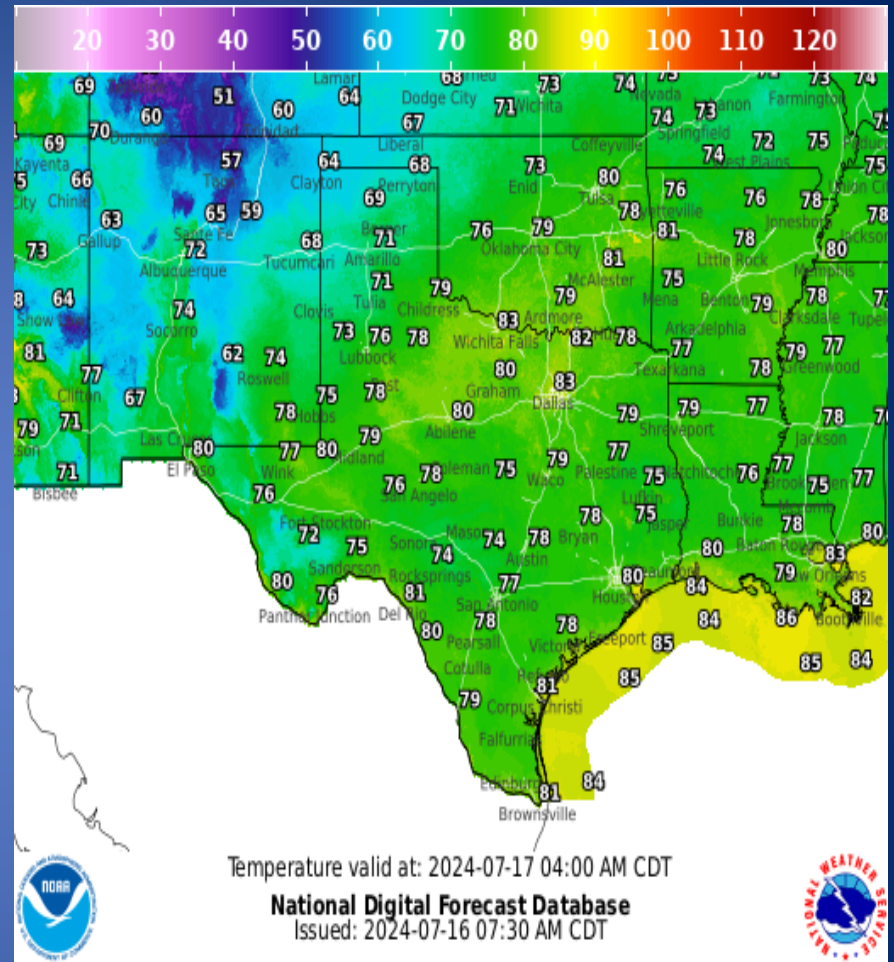
Informational Products Distributed by the State Operations Center

DATE	/SUBJECT
07/15/24	NWS Norman, OK: Monday 10 AM Weekly Weather Briefing
07/15/24	NWS Midland/Odessa: Weekly Weather Hazards Briefing July 15 - 21
07/16/24	Daily NWS Threat Brief for FEMA Region 6

Weather Forecast

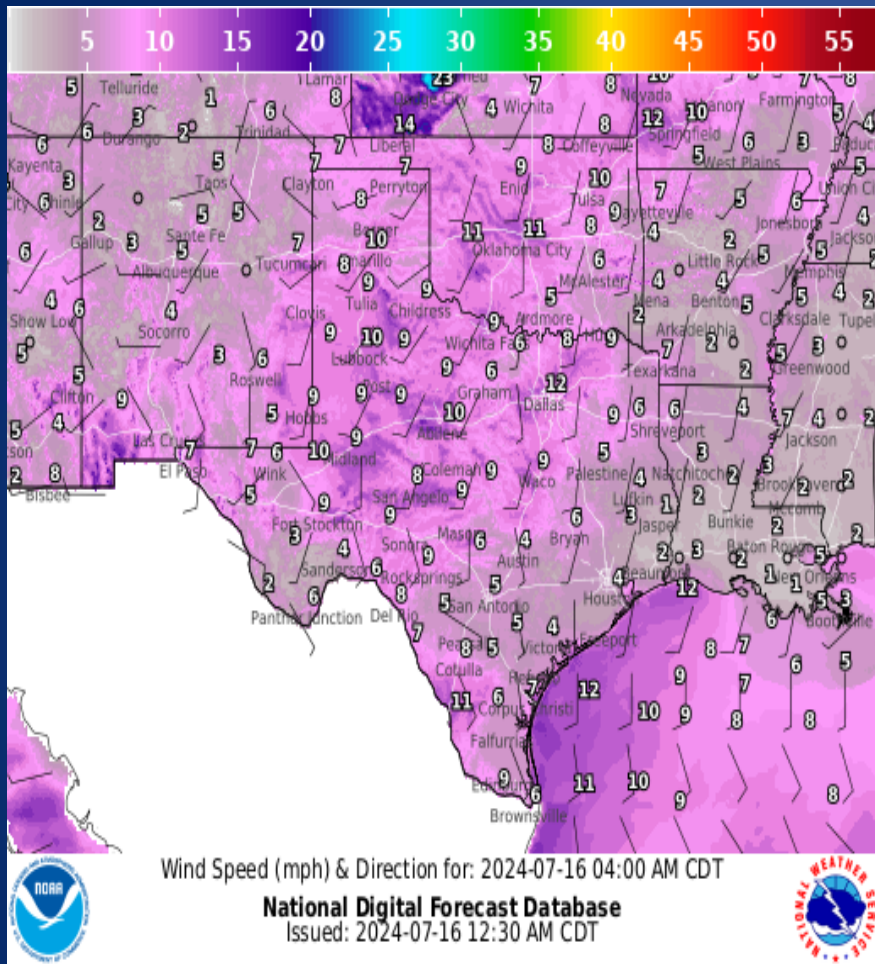


Highs

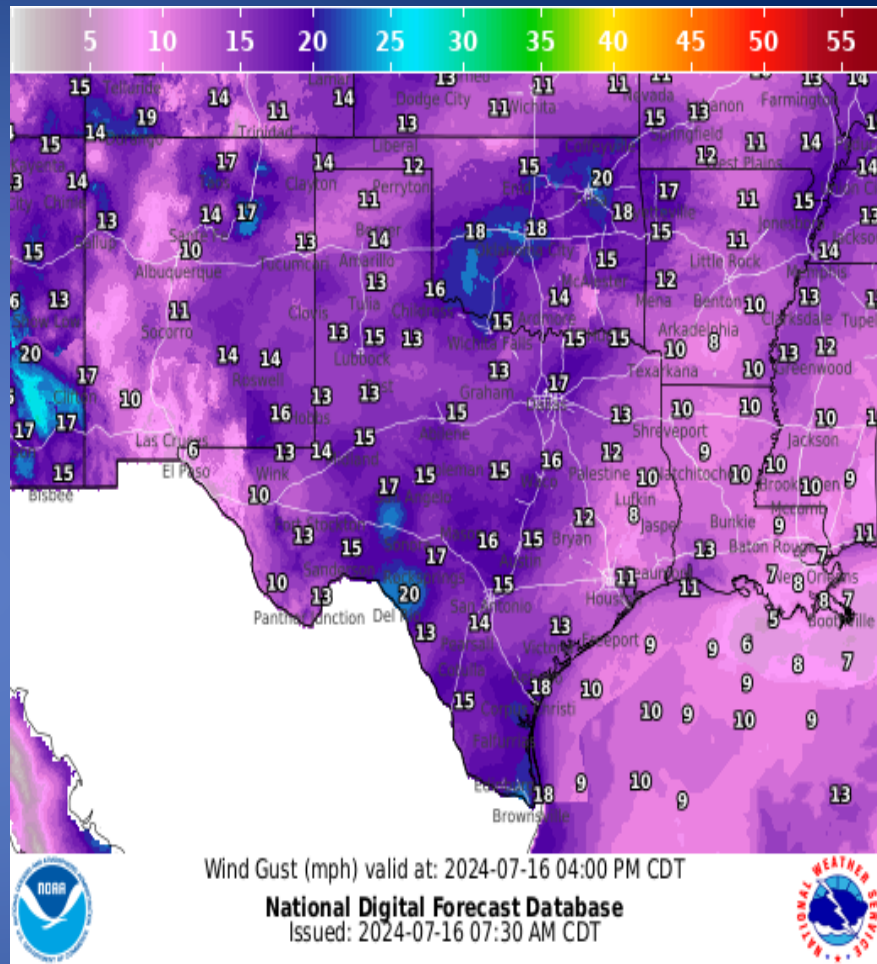


Lows

Weather Forecast

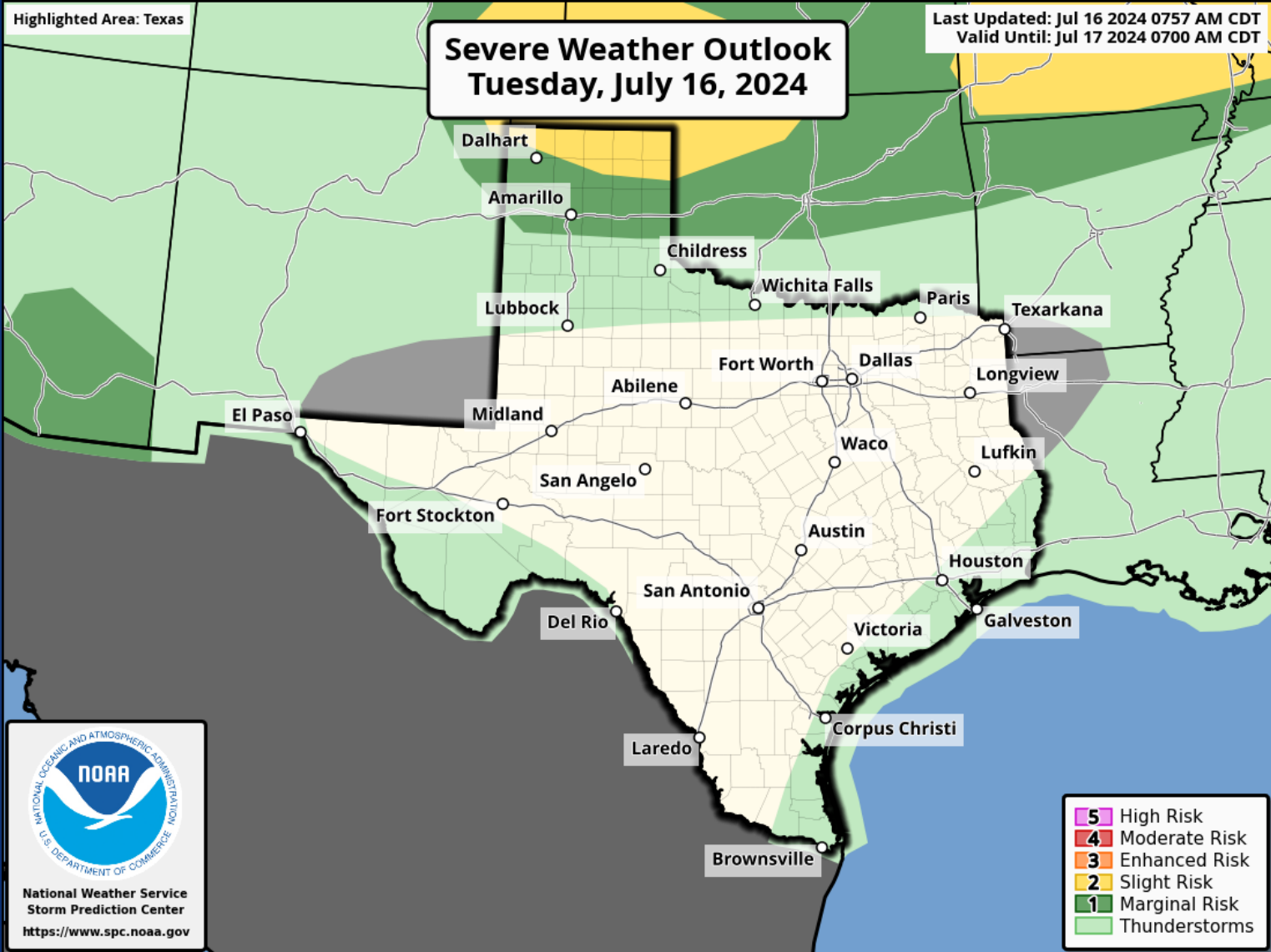


Wind Speeds



Gusts

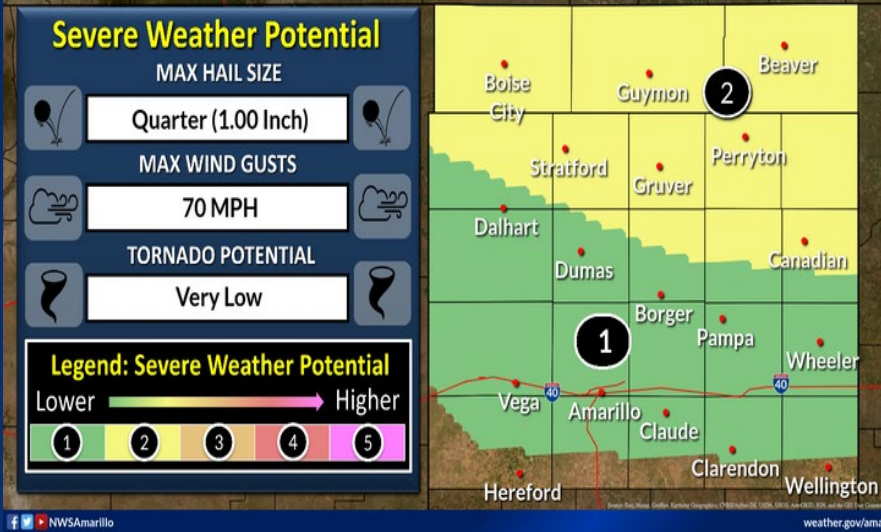
Hazardous Weather



Hazardous Weather

Severe Thunderstorm Potential Today

Weather Forecast Office
Amarillo, TX
Issued Jul 16, 2024 3:39 AM CDT

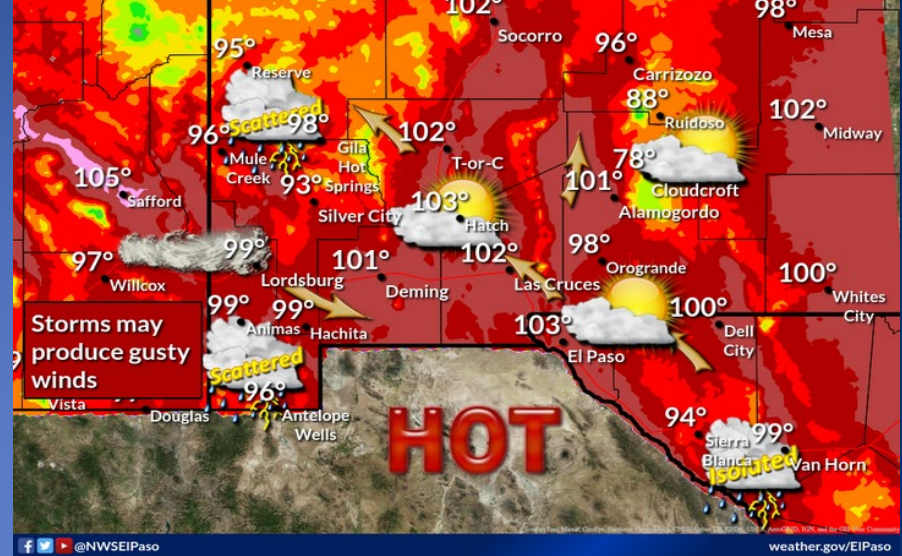


Storms development is possible along a stalled boundary this afternoon, but even more likely when a storm complex moves across the northern Panhandles later this evening/tonight. Any activity could be strong to severe with damaging wind gusts, hail, and very heavy rain the primary hazards.

Tuesday's Outlook

Hot and mostly dry; chance of showers and storms west of Continental Divide

Weather Forecast Office
El Paso, TX
Issued Jul 15, 2024 7:00 PM MDT



Storm chances shift a bit further east on Tuesday, as far as Deming. Gusty outflow winds may kick up dust along the Lordsburg Playa late in the day. Elsewhere, mainly dry and hot conditions are forecast.

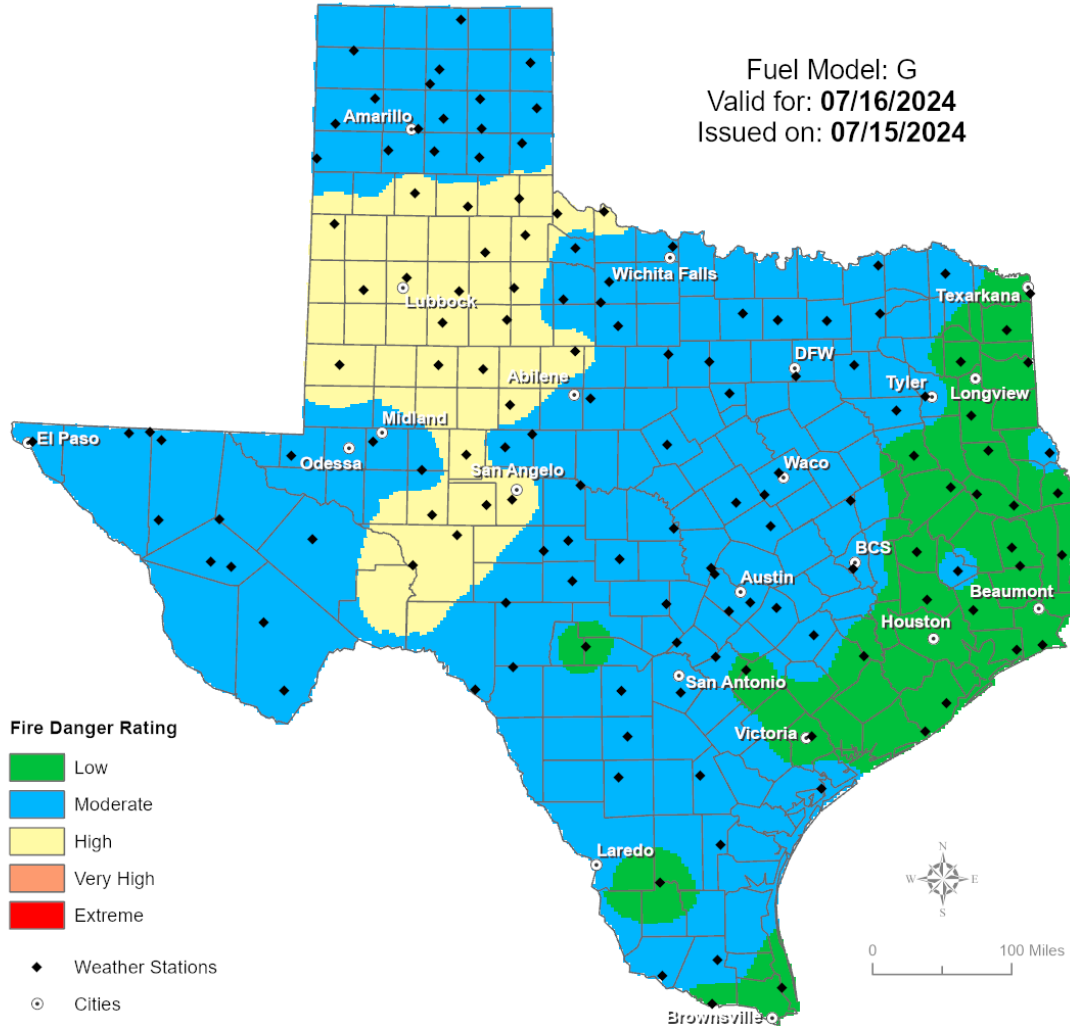
Weather Warnings/Advisories Issued

DATE	WARNING TYPE	LOCATION
07/15/24	Flood Warning	Cass and Marion Counties

Fire Danger Forecast

Forecast Fire Danger


Fuel Model: G
Valid for: **07/16/2024**
Issued on: **07/15/2024**



Fire Danger Rating



- ◆ Weather Stations
- Cities



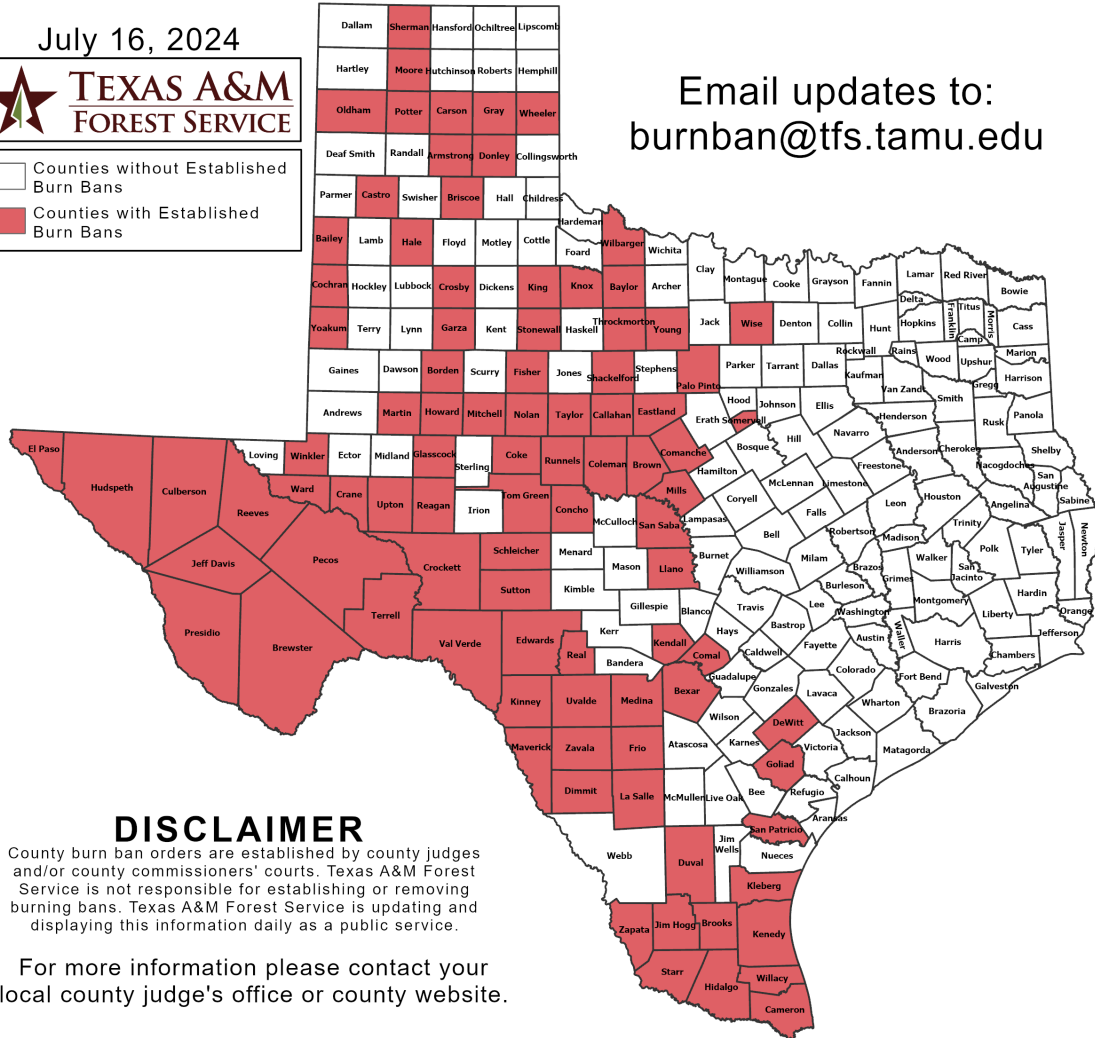
Burn Ban

OUTDOOR BURN BANS

July 16, 2024



Counties without Established Burn Bans
 Counties with Established Burn Bans



Email updates to:
burnban@tfs.tamu.edu

Counties with Burn Bans: 92

- Armstrong
- Bailey
- Baylor
- Bexar
- Borden
- Brewster
- Briscoe
- Brooks
- Brown
- Callahan
- Cameron
- Carson
- Castro
- Cochran
- Coke
- Coleman
- Comal
- Comanche
- Concho
- Crane
- Crockett
- Crosby
- Culberson
- DeWitt
- Dimmit
- Donley
- Duval
- Eastland
- Edwards
- El Paso
- Fisher
- Frio
- Garza
- Glasscock
- Goliad
- Gray
- Hale
- Hidalgo
- Howard
- Hudspeth
- Jeff Davis
- Jim Hogg
- Kendall
- Kenedy
- King
- Kinney
- Kleberg
- Knox
- La Salle
- Llano
- Martin
- Maverick
- Medina
- Mills
- Mitchell
- Moore
- Nolan
- Oldham
- Palo Pinto
- Pecos
- Potter
- Presidio
- Reagan
- Real
- Reeves
- Runnels
- San Patricio
- San Saba
- Schleicher
- Shackelford
- Sherman
- Somervell
- Starr
- Stonewall
- Sutton
- Taylor
- Terrell
- Throckmorton
- Tom Green
- Upton
- Uvalde
- Val Verde
- Ward
- Wheeler
- Wilbarger
- Willacy
- Winkler
- Wise
- Yoakum
- Young
- Zapata
- Zavala

DISCLAIMER

County burn ban orders are established by county judges and/or county commissioners' courts. Texas A&M Forest Service is not responsible for establishing or removing burning bans. Texas A&M Forest Service is updating and displaying this information daily as a public service.

For more information please contact your local county judge's office or county website.

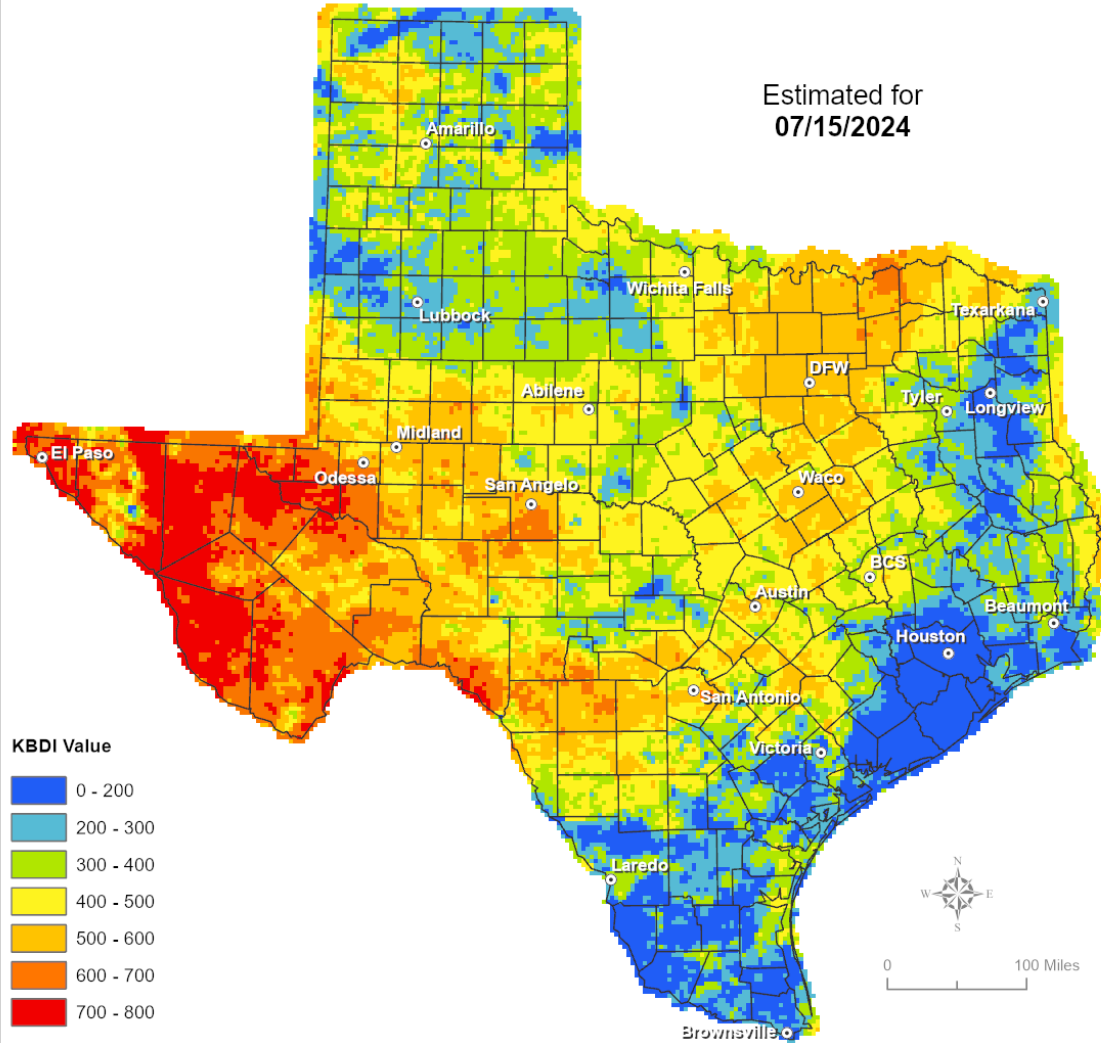
RED FLAG WARNINGS: www.weather.gov
 Additional map formats available at <https://tfsweb.tamu.edu/Burnbans/>

Keetch-Byram Drought Index

Keetch-Byram Drought Index

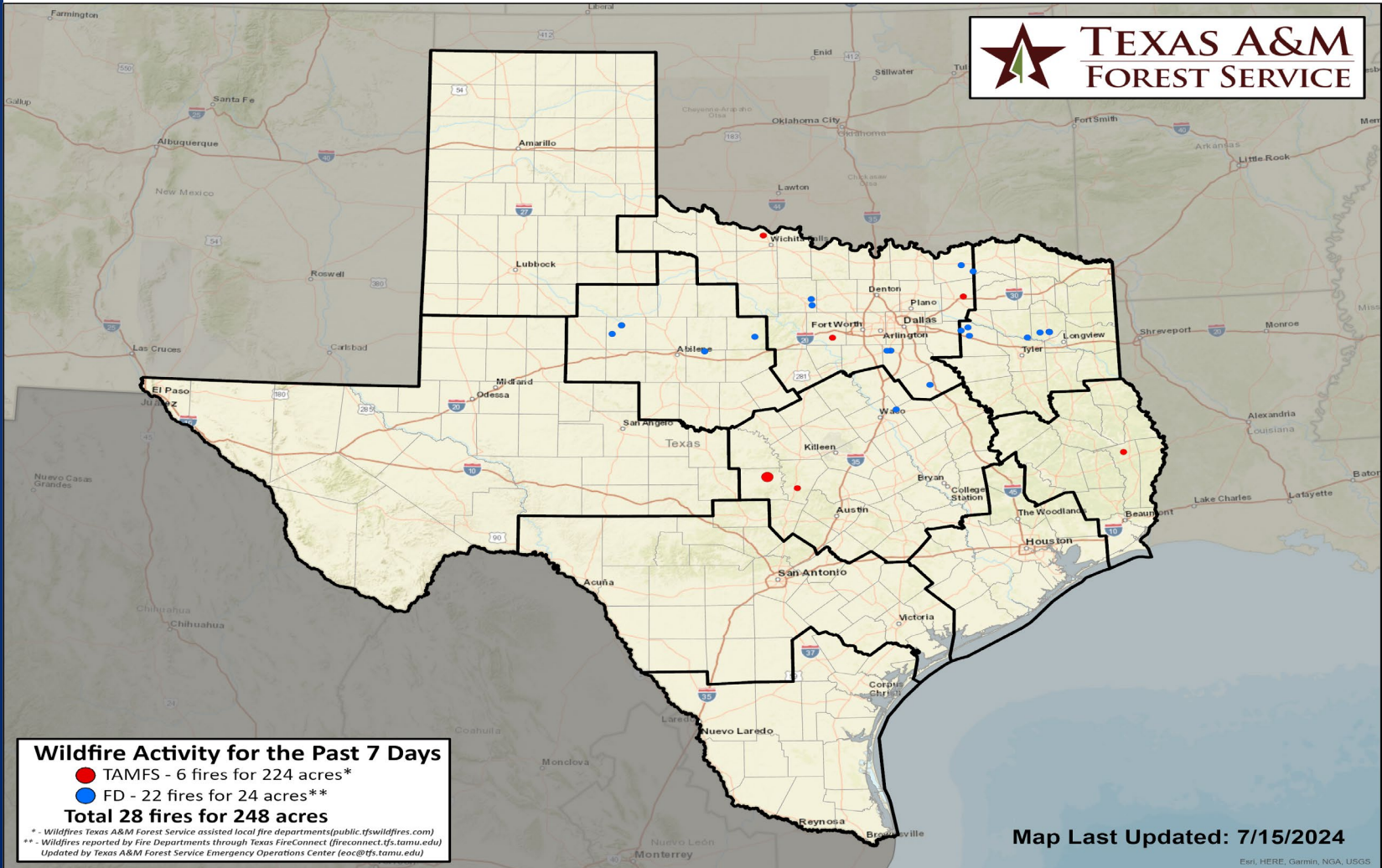
(4 km x 4 km resolution)

Estimated for
07/15/2024



Fire Activity (*Last 24 Hours)

Report of 211 (No Change) fires and 1,250,182 (No Change) acres have been burned this year. There are 92 (+1) counties with burn bans. The Keetch-Byram Drought Index list contains 125 (+8) counties with an average over 400.



Training

DATES		TITLE	COURSE	LOCATION
07/15/24	07/16/24	Advanced Incident Command System for Complex Incidents, ICS 400	G/ICS-400	Houston
07/15/24	07/19/24	Advanced IV: Advanced Concepts and Policy in the EM Profession	E-454	Austin
07/15/24	07/19/24	NIMS ICS All-Hazards Logistics Section Chief (LSC) Course	E/L-967	El Paso
07/16/24	07/16/24	Critical Infrastructure Security and Resilience Awareness	AWR-213	Austin
07/16/24	07/16/24	Emergency Tracking Network(ETN) Operator Course	T-ETN-200	Kerrville
07/16/24	07/17/24	HazMat Incident Command (Certification Course)	H-502	Orange
07/16/24	07/18/24	Texas Disaster Accounting 101	T-600	Raymondville

Statewide Significant Events

DATES		LOCATION	EVENT
07/11/24	07/17/24	Arlington	MLB All-Star Week and Game