

Texas Division of Emergency Management Texas State Operations Center



**Sunday, July 28th, 2024
As of 0900 CDT**

Tropical Weather Awareness



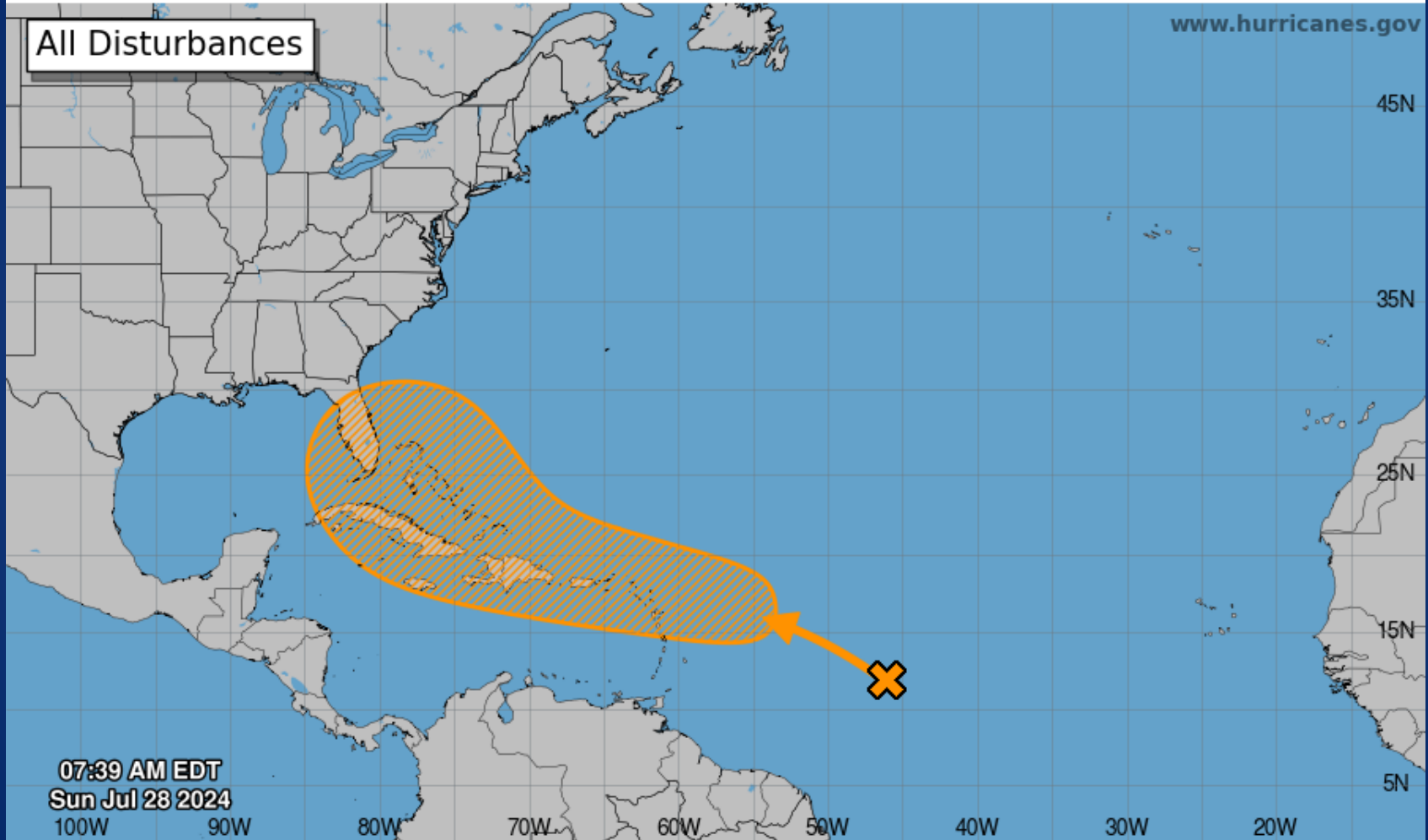
Seven-Day Graphical Tropical Weather Outlook

National Hurricane Center Miami, Florida



www.hurricanes.gov

All Disturbances



07:39 AM EDT
Sun Jul 28 2024

Current Disturbances and Seven-Day Cyclone Formation Chance: < 40% 40-60% > 60%
Tropical or Sub-Tropical Cyclone: Depression Storm Hurricane
 Post-Tropical Cyclone or Remnants

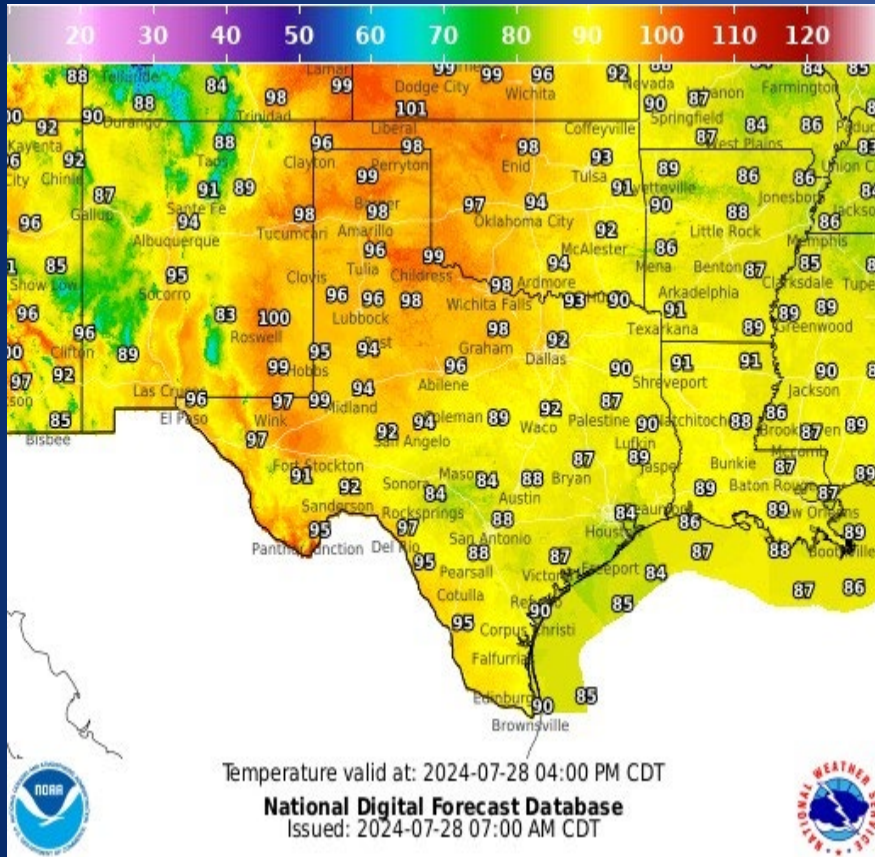
Incidents Reported to the State Operations Center (last 24 hours)

DATE	SUBJECT	LOCATION
07/27/24	Preliminary Earthquake Report (M4.3)	Scurry County
07/27/24	Final Report of the Wright Fire	Eastland County
07/27/24	Initial Report of a Wildfire	Comanche County
07/27/24	Final Report of a Wildfire	Comanche County

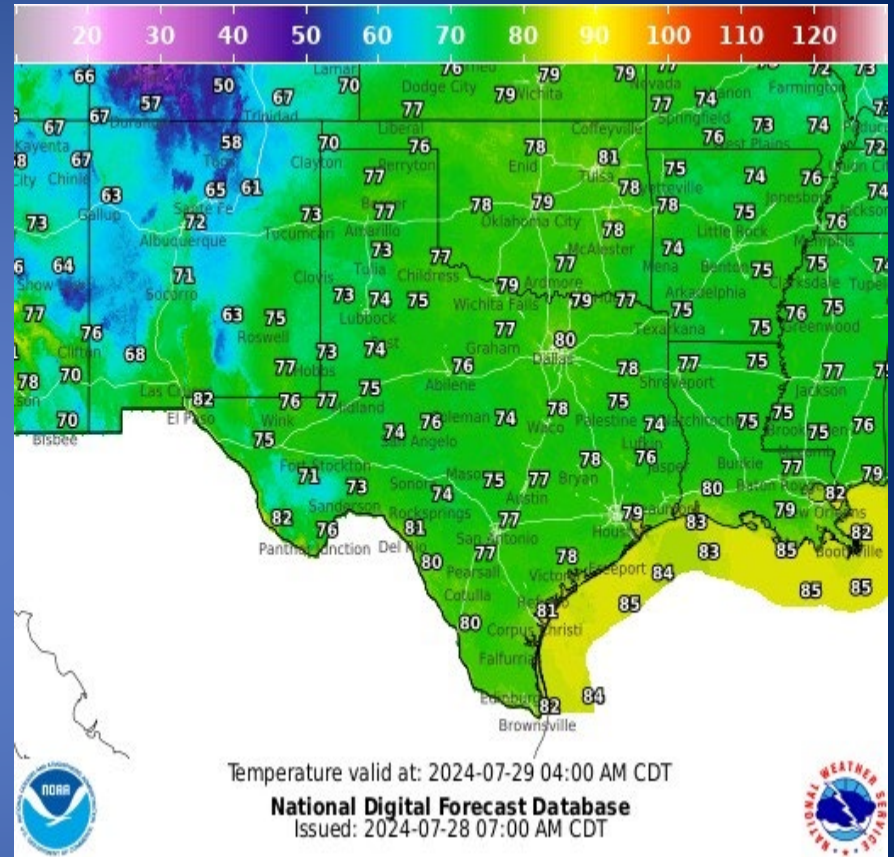
Informational Products Distributed by the State Operations Center

DATE	SUBJECT
07/27/24	National Hurricane Center Tropical Weather Outlook 1:00 pm CT
07/27/24	NWS Austin/San Antonio: Public Information Statement - Precipitation Report...Past 24 Hours
07/27/24	NWS Houston/Galveston: Public Information Statement - Preliminary Five-Day Total Precipitation Reports
07/27/24	National Hurricane Center Tropical Weather Outlook 7:00 PM CDT
07/28/24	Daily NWS Threat Brief for FEMA Region 6
07/28/24	National Hurricane Center Tropical Weather Outlook 7:00 am CT

Weather Forecast

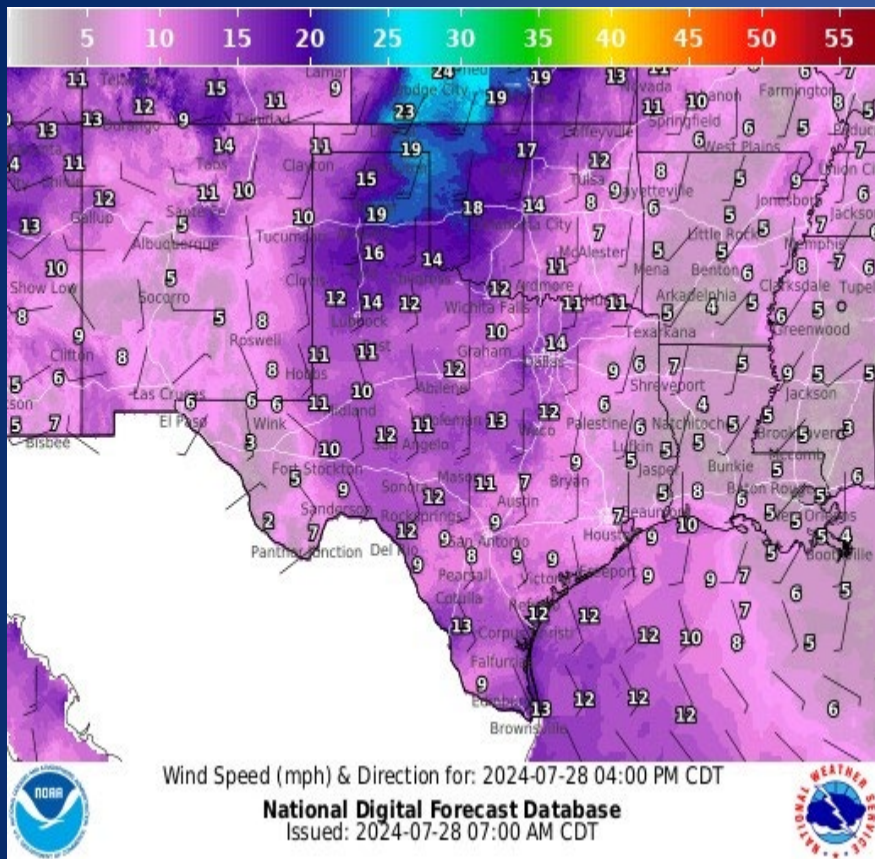


Highs

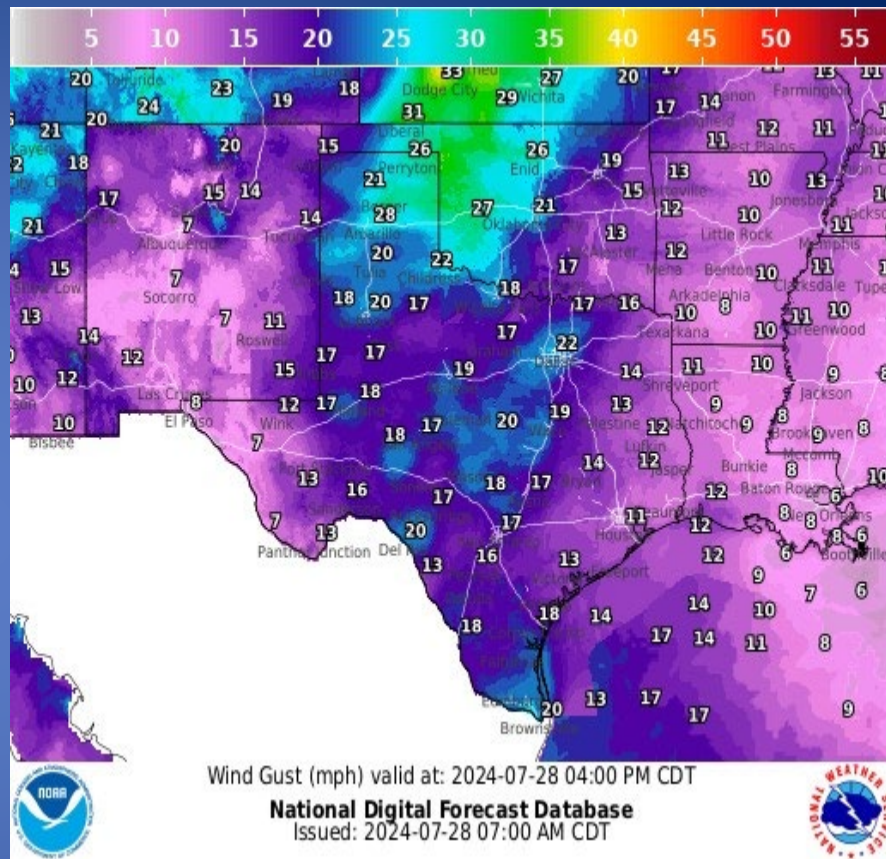


Lows

Weather Forecast

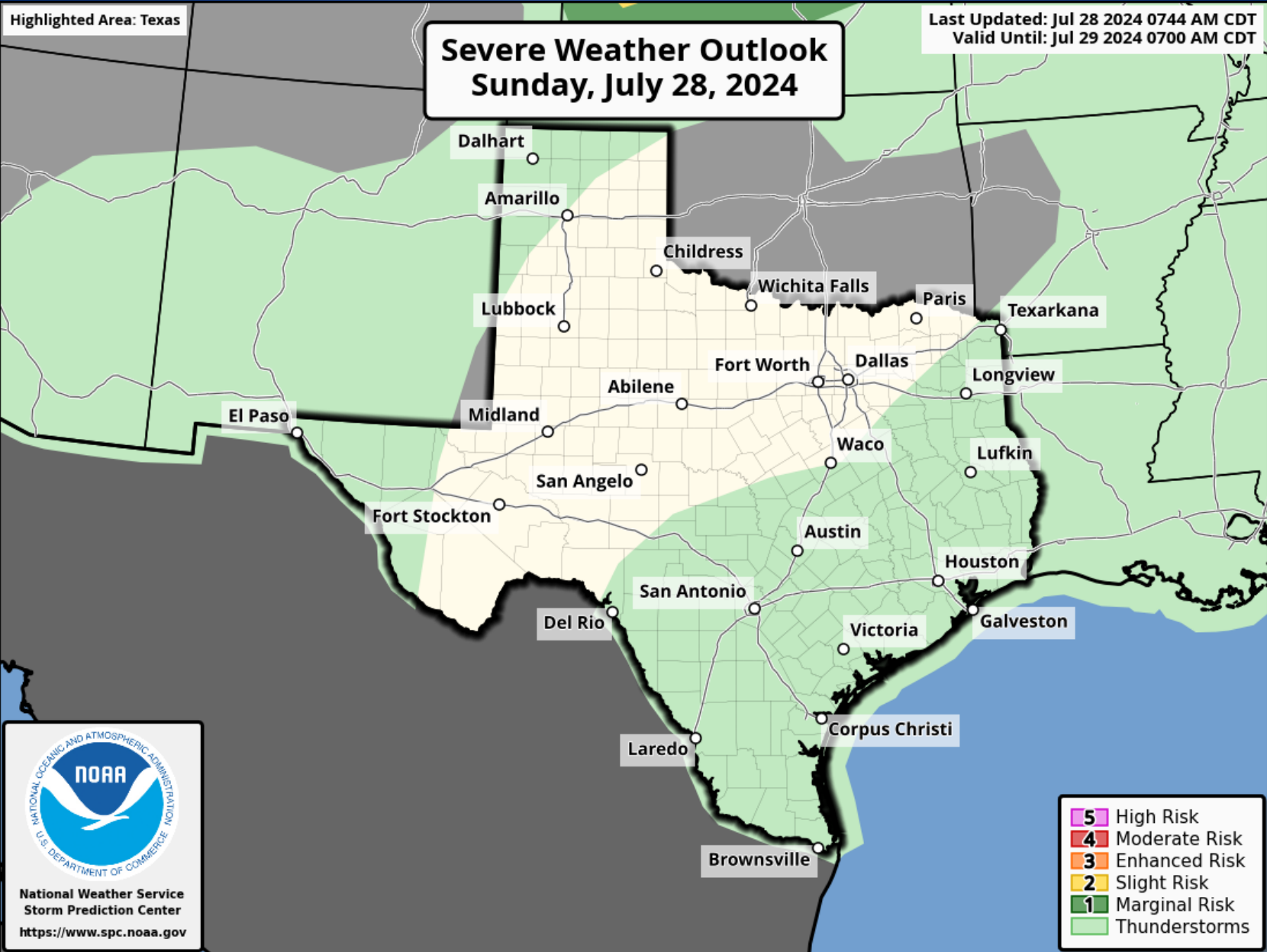


Wind Speeds



Gusts

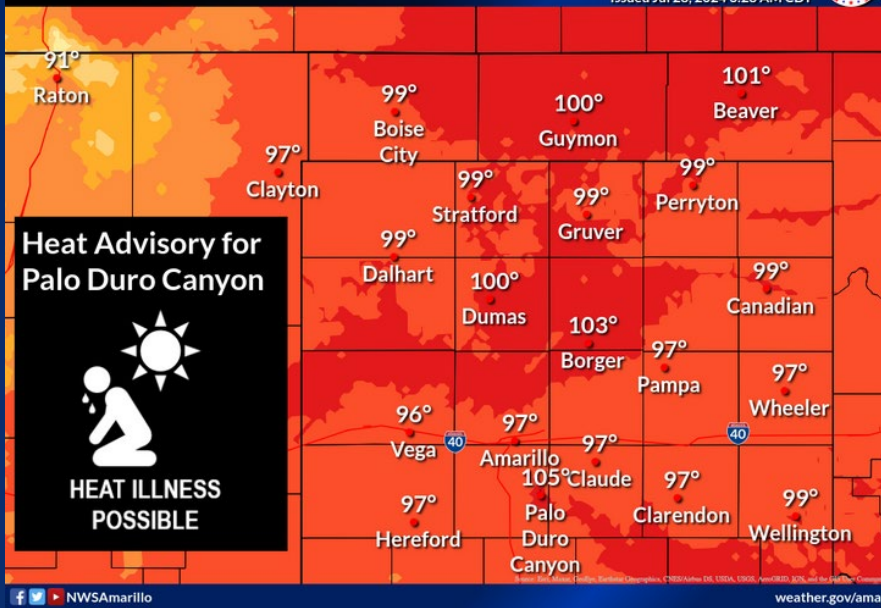
Hazardous Weather



Hazardous Weather

Highs Today

Weather Forecast Office
Amarillo, TX
Issued Jul 28, 2024 3:28 AM CDT



Highs today are expected to be in the mid 90's to around 105.

Sunday Forecast

Weather Forecast Office
Fort Worth, TX
Issued July 28, 2024 3:05 AM CT



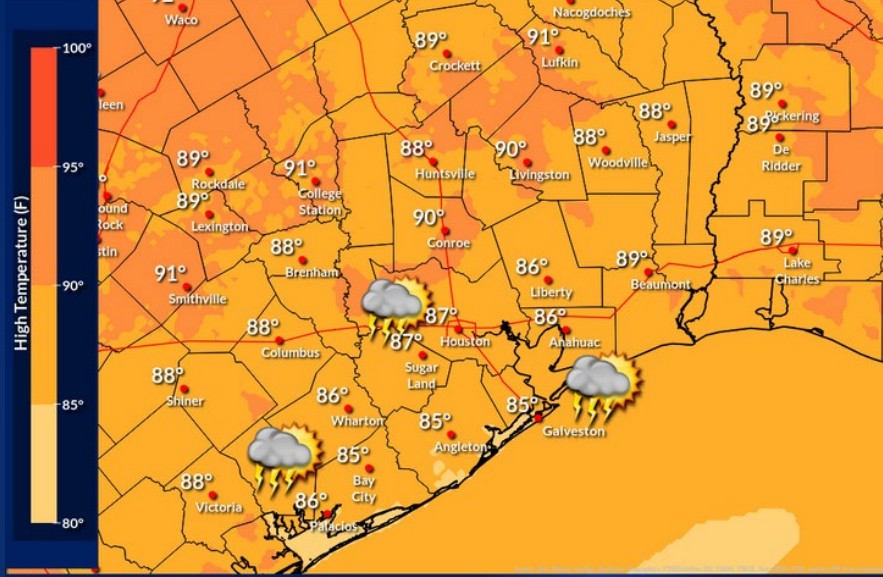
Other than a low chance for showers and storms across the southeast, today (Sunday) will be mostly sunny and seasonably hot with highs generally in the 90s. Tonight will be clear to partly cloudy with lows in the 70s.

Hazardous Weather

Today's Outlook

Scattered Rain & Storms, mainly south of I-10 through the afternoon

Weather Forecast Office
Houston/Galveston TX
Issued Jul 28, 2024 5:43 AM CDT



@NWSHouston

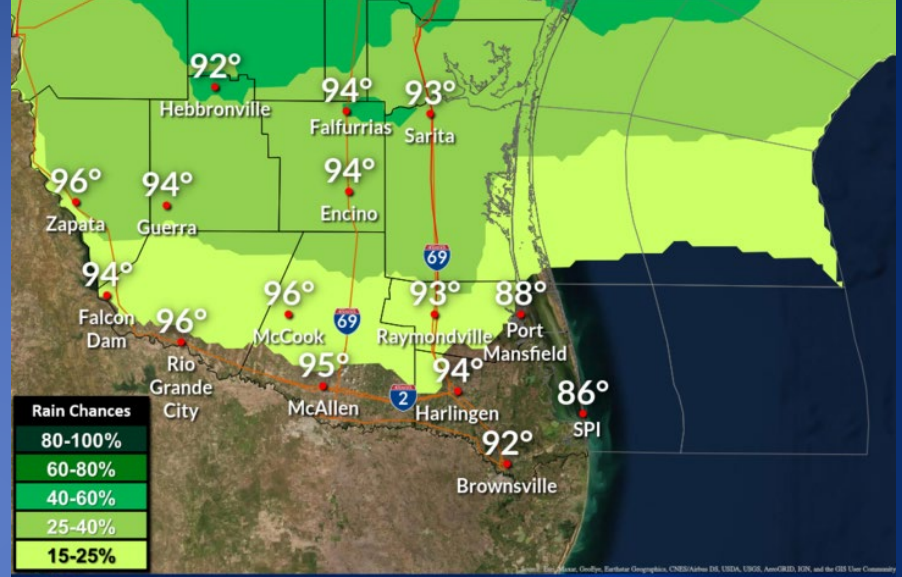
weather.gov/hgx

Showers and thunderstorms expected today with the best chances south of I-10.

Today

High Temperatures and Rain Chances

Weather Forecast Office
Brownsville/RGV, TX
Issued Jul 28, 2024 4:00 AM CDT



@NWSBrownsville

weather.gov/bro

High temperatures and rain chances for today.

Hazardous Weather

Heavy Rainfall Expected Today

Flash Flooding Is Very Dangerous | Turn Around, Don't Drown

Weather Forecast Office
Corpus Christi, TX
Issued Jul 28, 2024 6:39 AM CDT

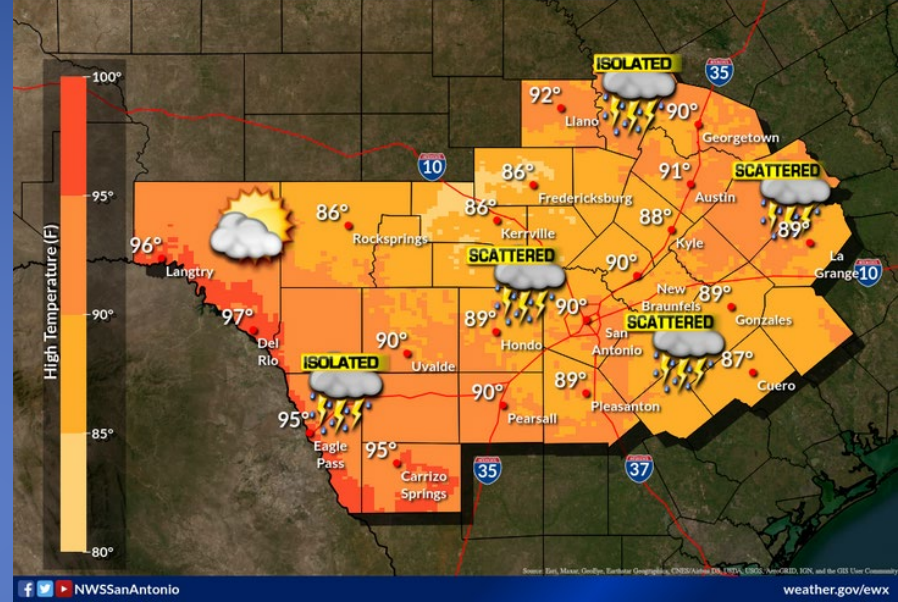


A Flood Watch is in effect for Victoria, Calhoun, Refugio, Aransas, San Patricio and Nueces counties through this evening. Forecasted excessive rainfall may cause minor flooding in urban areas, poor drainage zones, and low-lying regions. Localized flash flooding is also possible in some areas. Locations affected by previous storms may face a higher risk of flooding. Additionally, there may be rises in rivers and small streams.

Isolated to scattered showers and storms

Locally heavy rain is possible and may lead to flooding

Weather Forecast Office
Austin/San Antonio, TX
Issued Jul 28, 2024 2:19 AM CDT



Isolated to scattered showers and thunderstorms continue today with the best chances over eastern areas. Locally heavy rain is possible and may lead to isolated flooding. Below average high temperatures continue and will range from the 80s east to 90s west.

Hazardous Weather

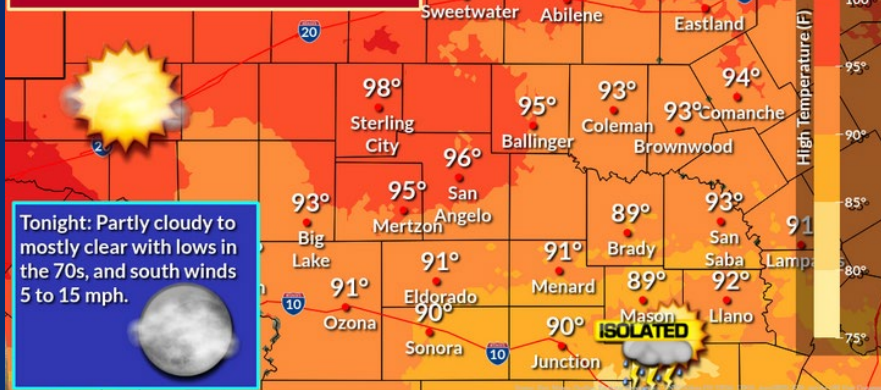
Today

Afternoon Highs

Weather Forecast Office
San Angelo, TX
Issued Jul 28, 2024 4:05 AM CDT



- *Warm temperatures
- *Partly cloudy to mostly sunny skies after morning low clouds in southern areas
- *South winds 10 to 20 mph
- *Isolated afternoon shower or storm south of a Junction to San Saba line



Tonight: Partly cloudy to mostly clear with lows in the 70s, and south winds 5 to 15 mph.

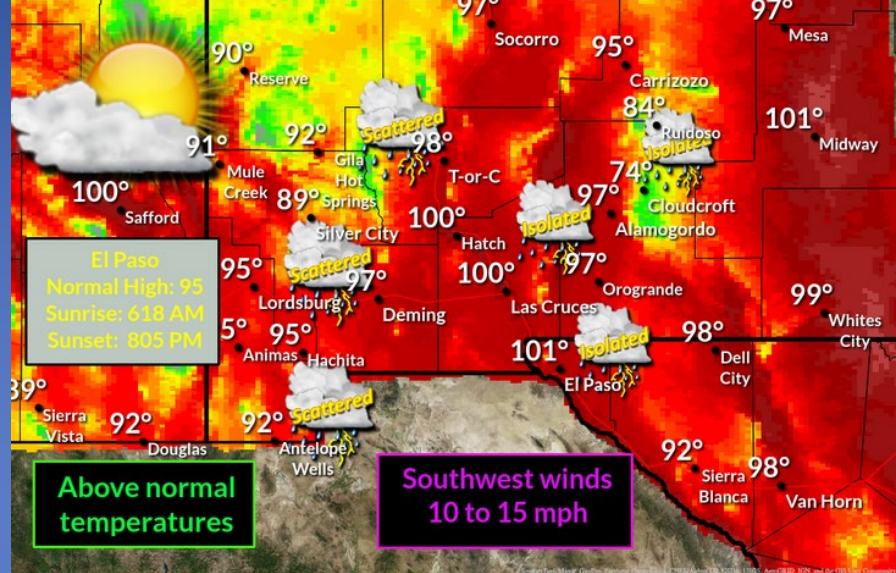
NWSSan Angelo

weather.gov/sjt

SUNDAY

Mostly sunny with scattered afternoon thunderstorms

Weather Forecast Office
El Paso, TX
Issued Jul 27, 2024 8:03 PM MDT



El Paso
Normal High: 95
Sunrise: 6:18 AM
Sunset: 8:05 PM

Above normal temperatures

Southwest winds 10 to 15 mph

@NWSEIPaso

weather.gov/ElPaso

Moisture continues over the Borderland Sunday as the upper high slips just to our east. Temperatures will run about 5-7 degrees above normal.

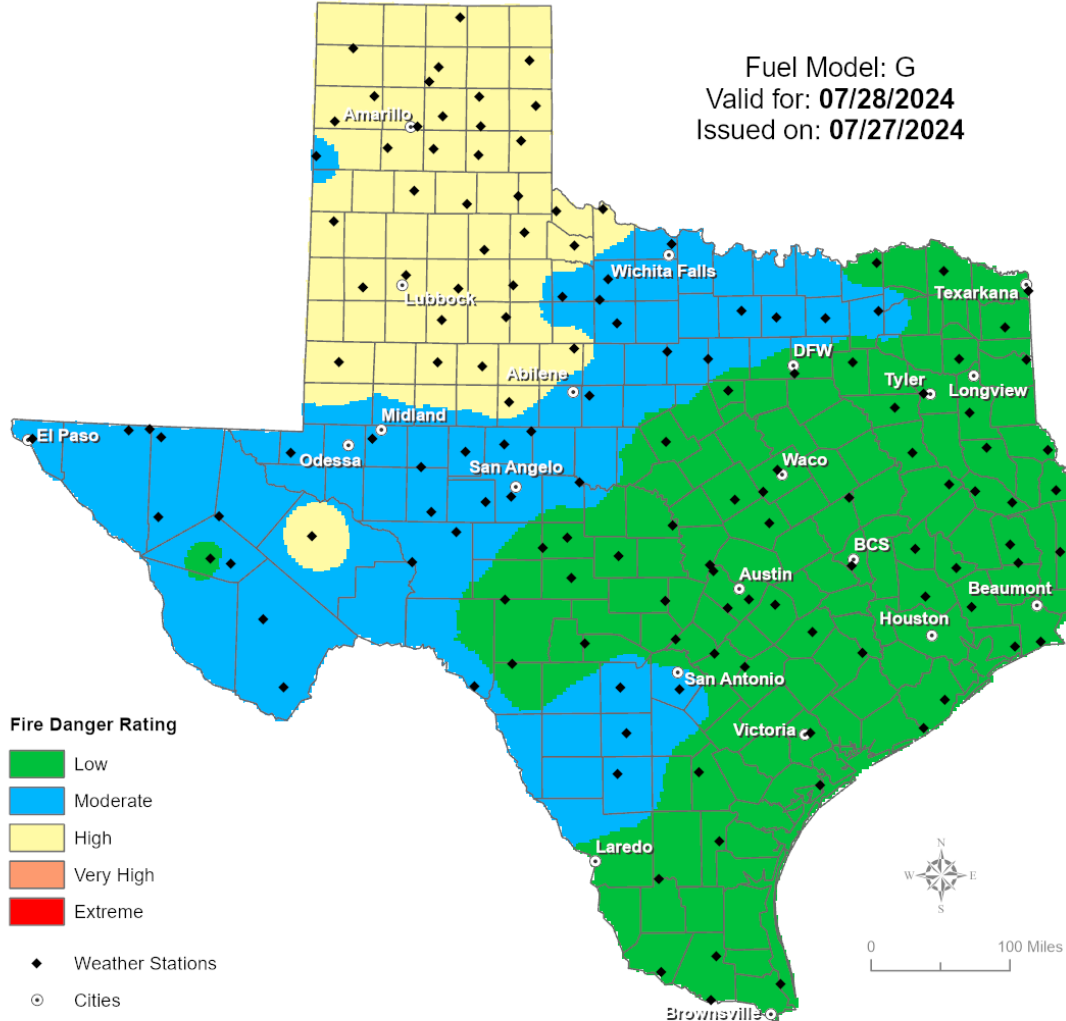
Weather Warnings/Advisories Issued

DATE	WARNING TYPE	LOCATION
07/27/24	Flood Advisory	Bee, Brazoria, Brooks, Calhoun, Galveston, Goliad, Jackson, Kenedy, Kleberg, Matagorda, Nueces, Refugio, San Patricio, Victoria, Wharton, Willacy and Zapata Counties
07/27/24	Flood Warning	Angelina, Brazoria, Chambers, Hardin, Harris, Houston, Fort Bend, Jasper, Jefferson, Liberty, Matagorda, Montgomery, Nacogdoches, Orange, Polk, Rusk, Sabine, San Augustine, San Jacinto, Shelby, Trinity, Tyler, Walker and Wharton Counties
07/27/24	Flash Flood Warning	Kleberg and Nueces Counties
07/28/24	Flood Advisory	Aransas, Bee, Brazoria, Calhoun, Fort Bend, Goliad, Jackson, Matagorda, Refugio, Victoria and Wharton Counties

Fire Danger Forecast

Forecast Fire Danger

Fuel Model: G
Valid for: **07/28/2024**
Issued on: **07/27/2024**



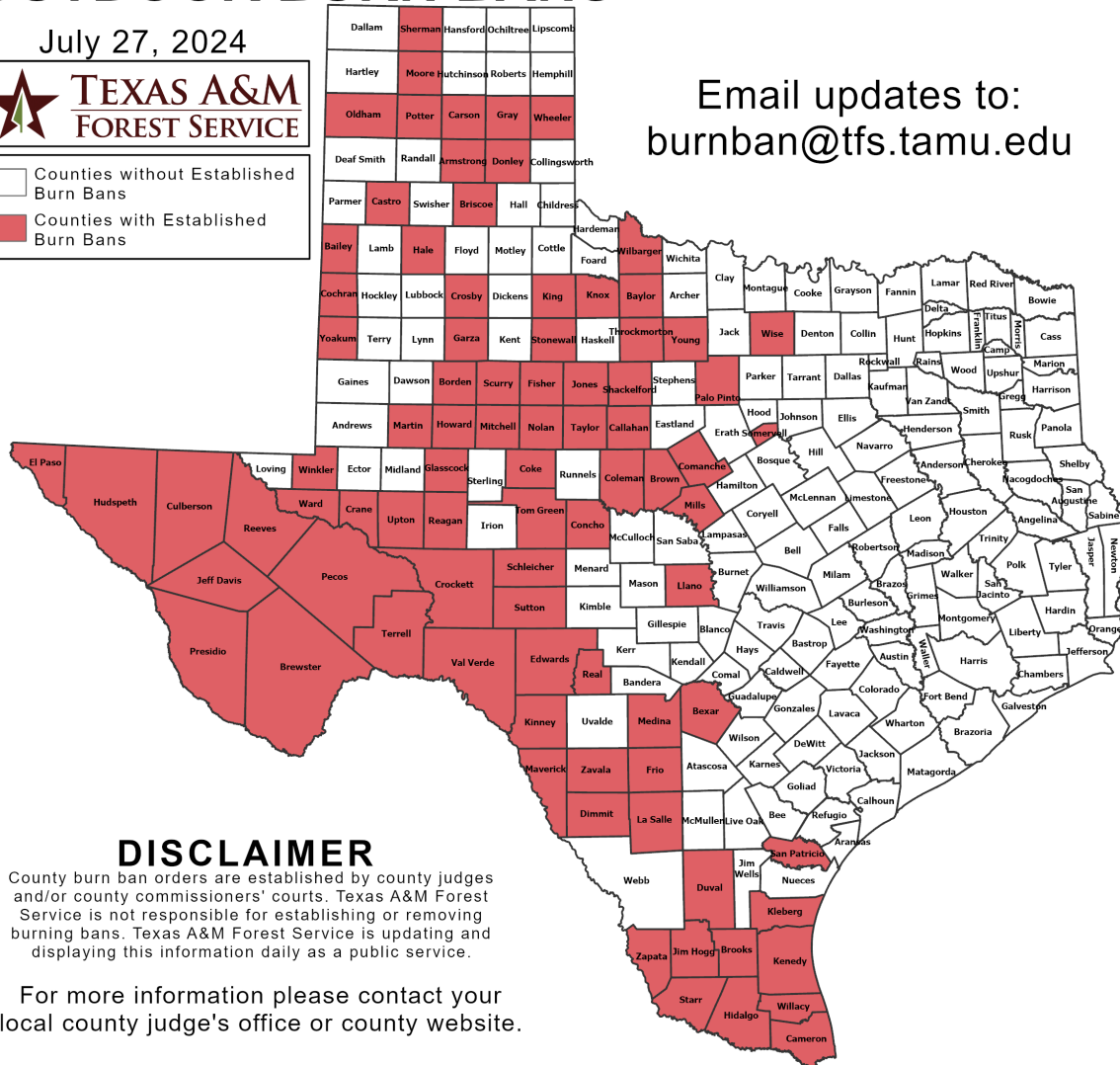
Burn Ban

OUTDOOR BURN BANS

July 27, 2024



Counties without Established Burn Bans
 Counties with Established Burn Bans



Email updates to:
burnban@tfs.tamu.edu

Counties with Burn Bans: 86

- | | | |
|-----------|------------|--------------|
| Armstrong | Garza | Reagan |
| Bailey | Glasscock | Real |
| Baylor | Gray | Reeves |
| Bexar | Hale | San Patricio |
| Borden | Hidalgo | Schleicher |
| Brewster | Howard | Surry |
| Briscoe | Hudspeth | Shackelford |
| Brooks | Jeff Davis | Sherman |
| Brown | Jim Hogg | Somervell |
| Callahan | Jones | Starr |
| Cameron | Kenedy | Stonewall |
| Carson | King | Sutton |
| Castro | Kinney | Taylor |
| Cochran | Kleberg | Terrell |
| Coke | Knox | Throckmorton |
| Coleman | La Salle | Tom Green |
| Comanche | Llano | Upton |
| Concho | Martin | Val Verde |
| Crane | Maverick | Ward |
| Crockett | Medina | Wheeler |
| Crosby | Mills | Wilbarger |
| Culberson | Mitchell | Willacy |
| Dimmit | Moore | Winkler |
| Donley | Nolan | Wise |
| Duval | Oldham | Yoakum |
| Edwards | Palo Pinto | Young |
| El Paso | Pecos | Zapata |
| Fisher | Potter | Zavala |
| Frio | Presidio | |

DISCLAIMER

County burn ban orders are established by county judges and/or county commissioners' courts. Texas A&M Forest Service is not responsible for establishing or removing burning bans. Texas A&M Forest Service is updating and displaying this information daily as a public service.

For more information please contact your local county judge's office or county website.

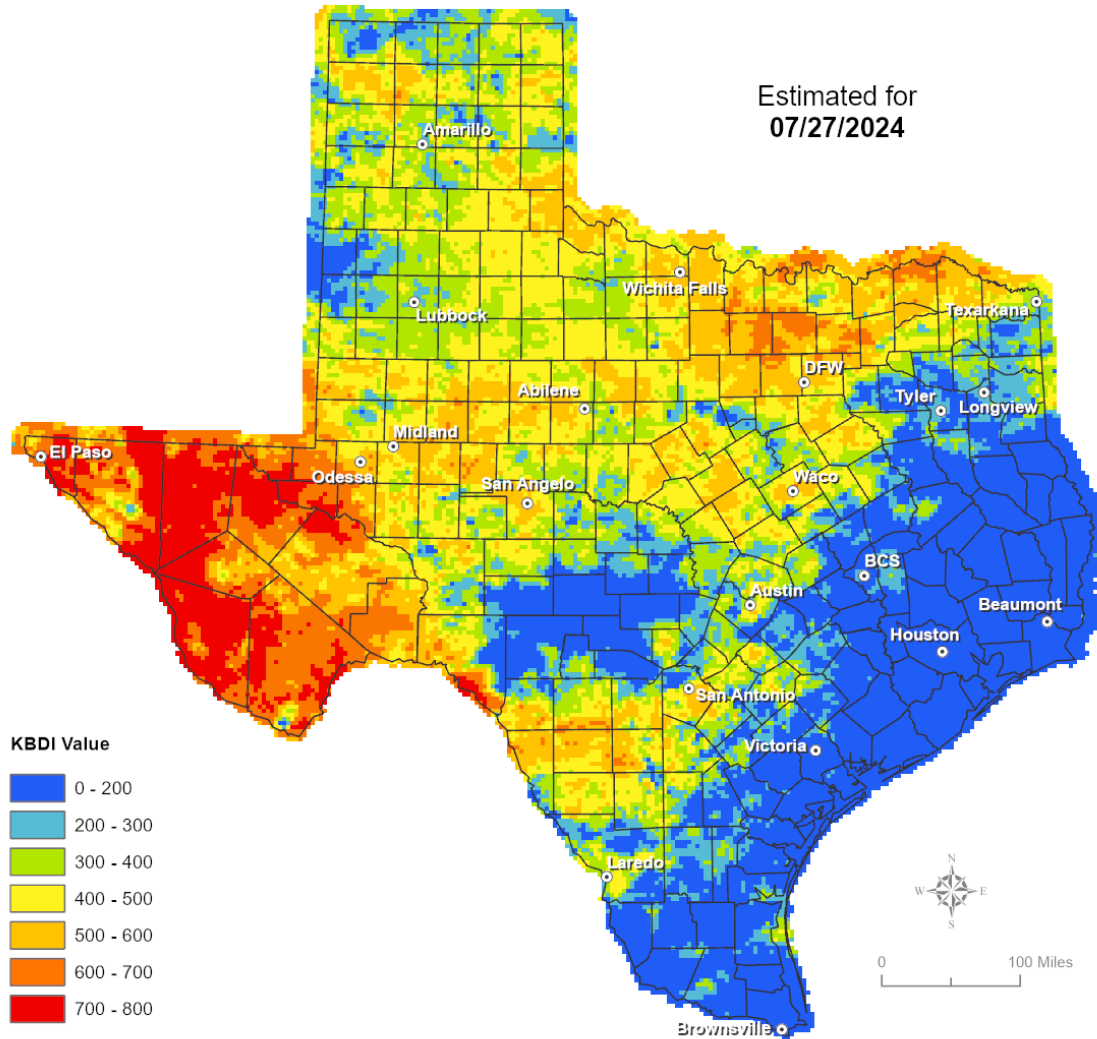
RED FLAG WARNINGS: www.weather.gov
Additional map formats available at <https://tfsweb.tamu.edu/Burnbans/>

Keetch-Byram Drought Index

Keetch-Byram Drought Index

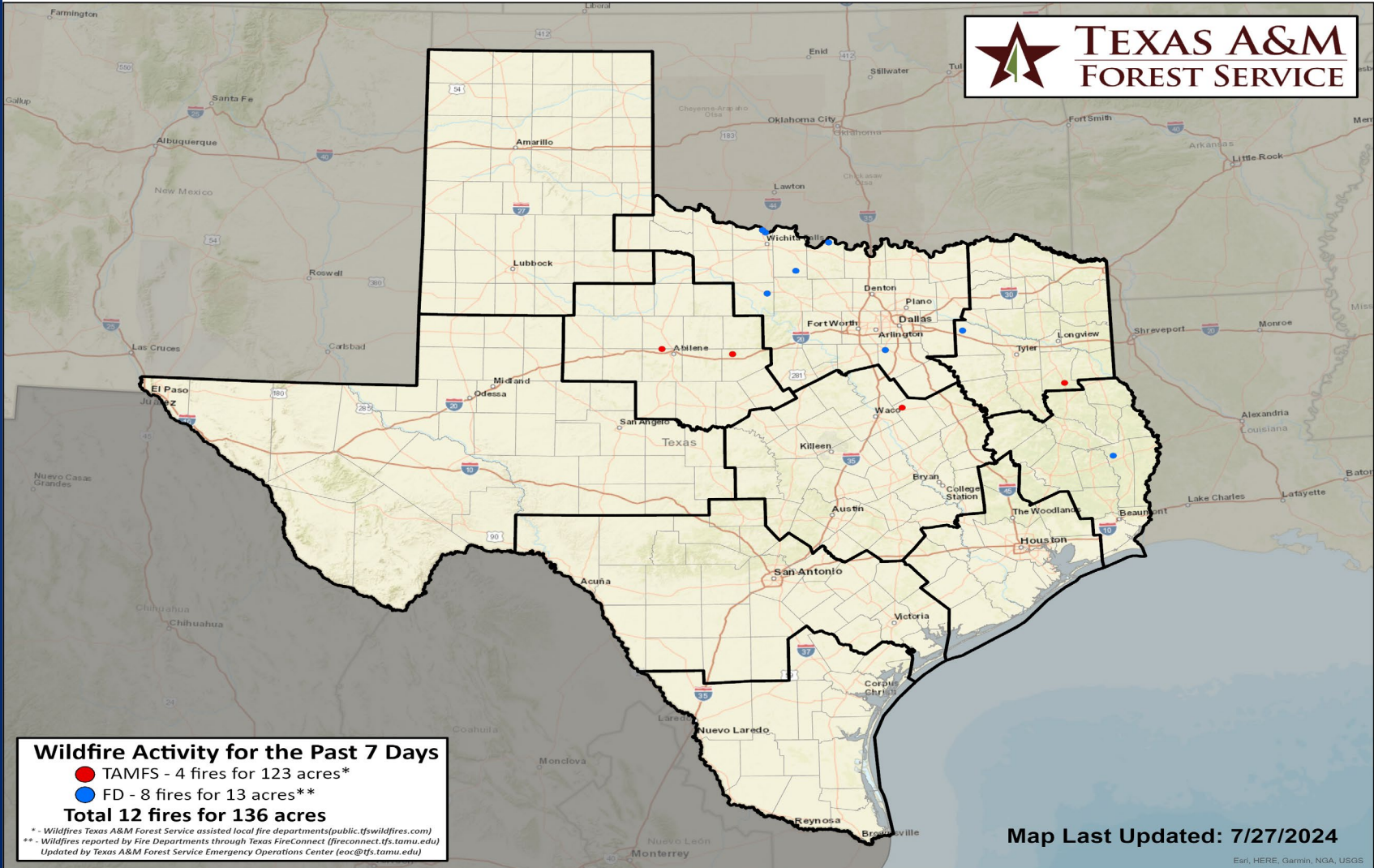
(4 km x 4 km resolution)

Estimated for
07/27/2024



Fire Activity (*Last 24 Hours)

Report of 219 (+1) fires and 1,250,706 (+50) acres have been burned this year. There are 86 (No Change) counties with burn bans. The Keetch-Byram Drought Index list contains 91 (+8) counties with an average over 400.



Training

DATES		TITLE	COURSE	LOCATION
07/26/24	07/28/24	Community Emergency Response Team (CERT) Course	G-317	Killeen