

Texas Division of Emergency Management Texas State Operations Center



Thursday, August 1st, 2024
As of 0900 CDT

Tropical Weather Awareness



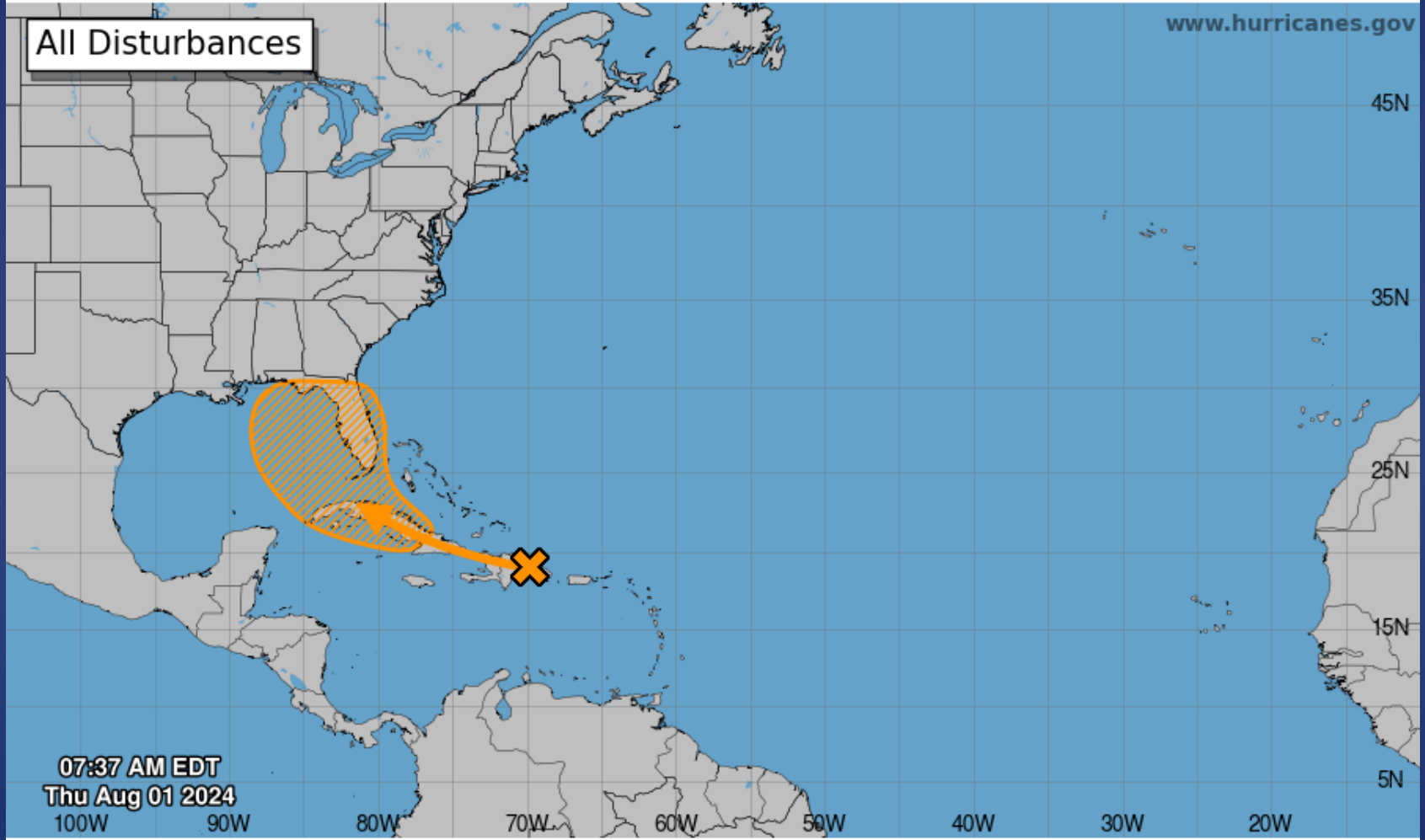
Seven-Day Graphical Tropical Weather Outlook

National Hurricane Center Miami, Florida



www.hurricanes.gov

All Disturbances



07:37 AM EDT
Thu Aug 01 2024

Current Disturbances and Seven-Day Cyclone Formation Chance: < 40% 40-60% > 60%
Tropical or Sub-Tropical Cyclone: Depression Storm Hurricane
 Post-Tropical Cyclone or Remnants

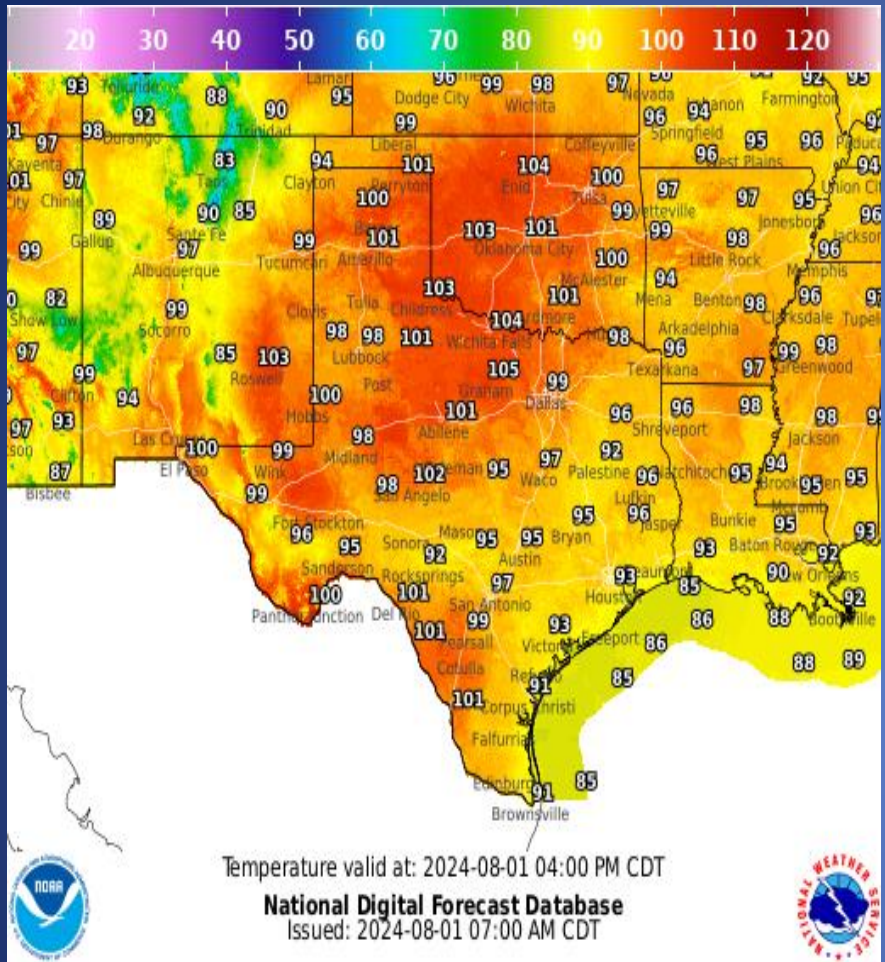
Incidents Reported to the State Operations Center (last 24 hours)

DATE	SUBJECT	LOCATION
07/31/24	Update Report #3 of the Fowler Fire	Taylor County
07/31/24	Update Report #4 of the Fowler Fire	Taylor County

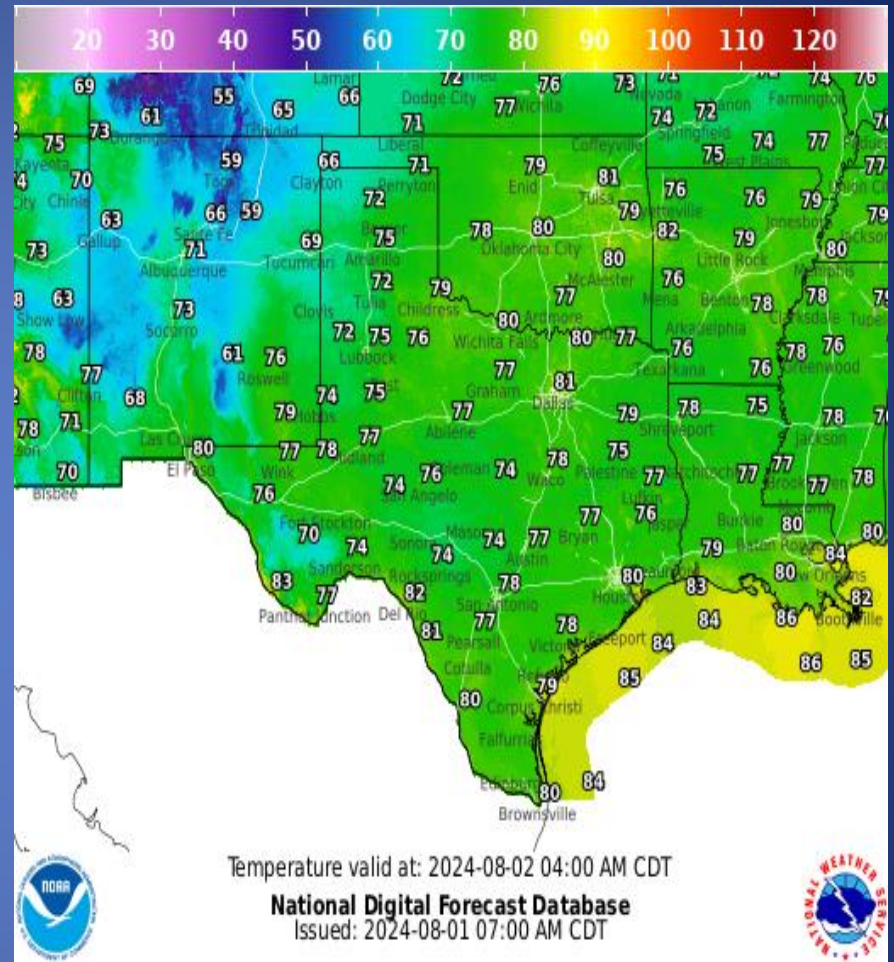
Informational Products Distributed by the State Operations Center

DATE	SUBJECT
07/31/24	National Hurricane Center Tropical Weather Outlook 01:00 PM CDT
07/31/24	National Hurricane Center Tropical Weather Outlook 07:00 PM CDT
08/01/24	National Hurricane Center Tropical Weather Outlook 01:00 AM CDT
08/01/24	NWS El Paso, TX/Santa Teresa, NM: Weather Hazards Outlook
08/01/24	National Hurricane Center Tropical Weather Outlook 07:00 AM CDT
08/01/24	Daily NWS Threat Brief for FEMA Region 6

Weather Forecast

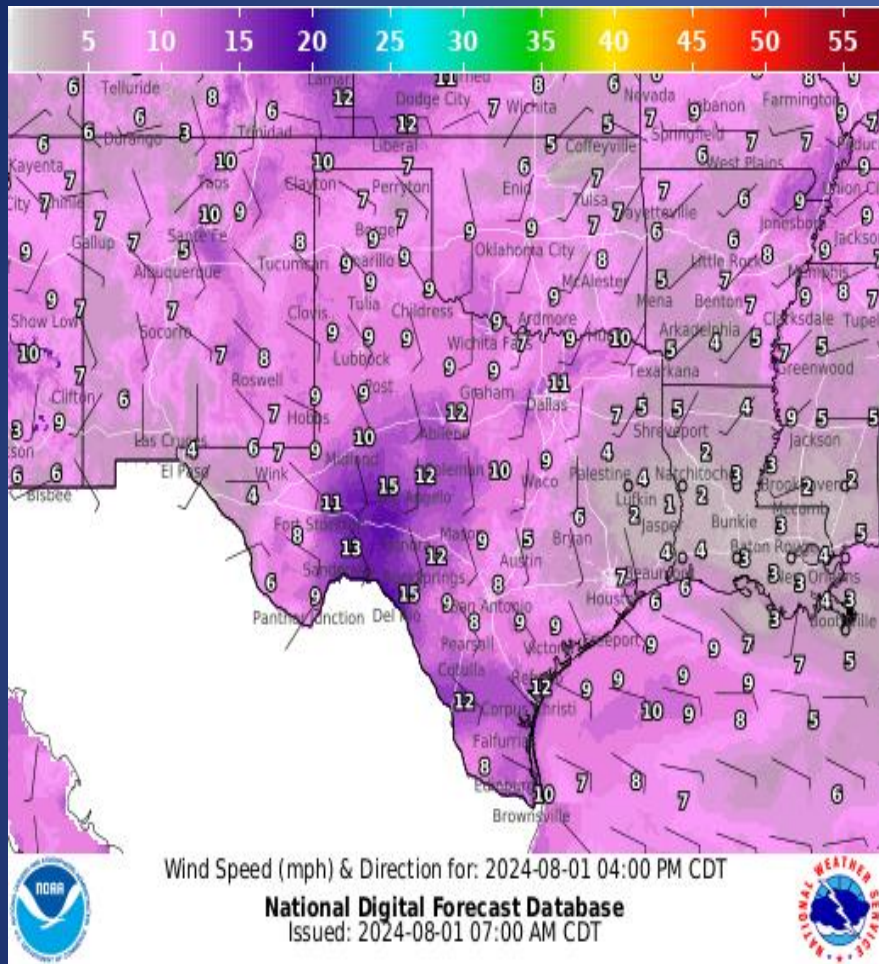


Highs

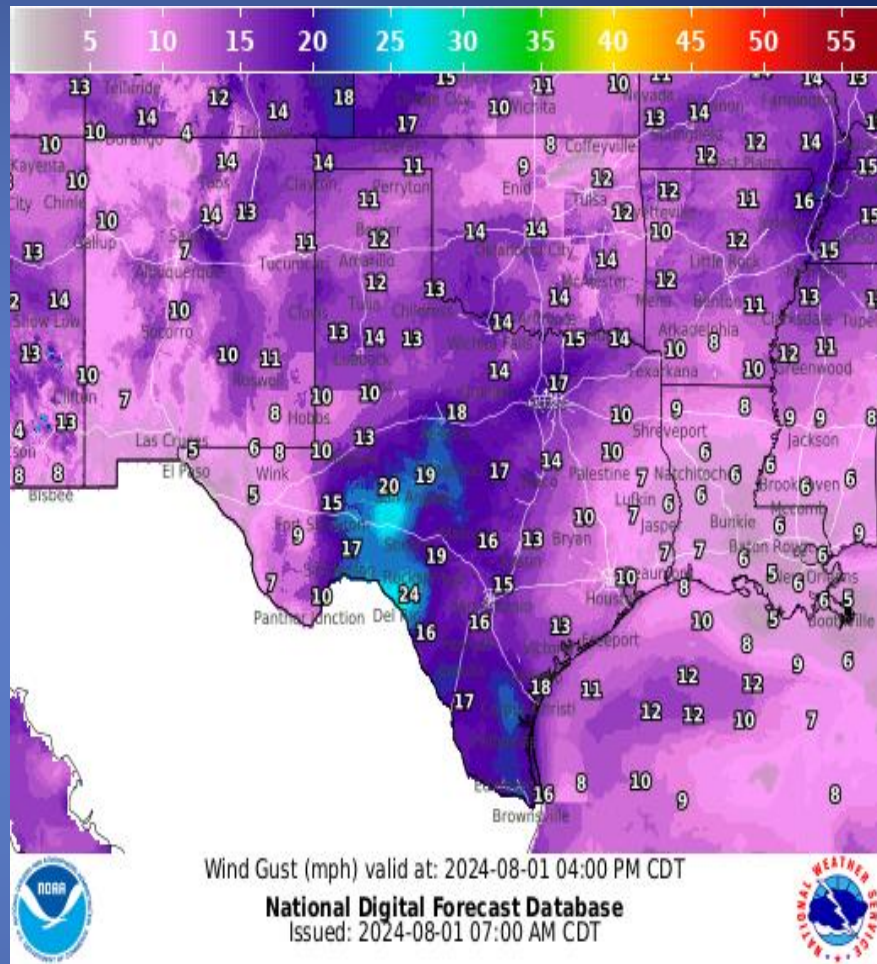


Lows

Weather Forecast



Wind Speeds



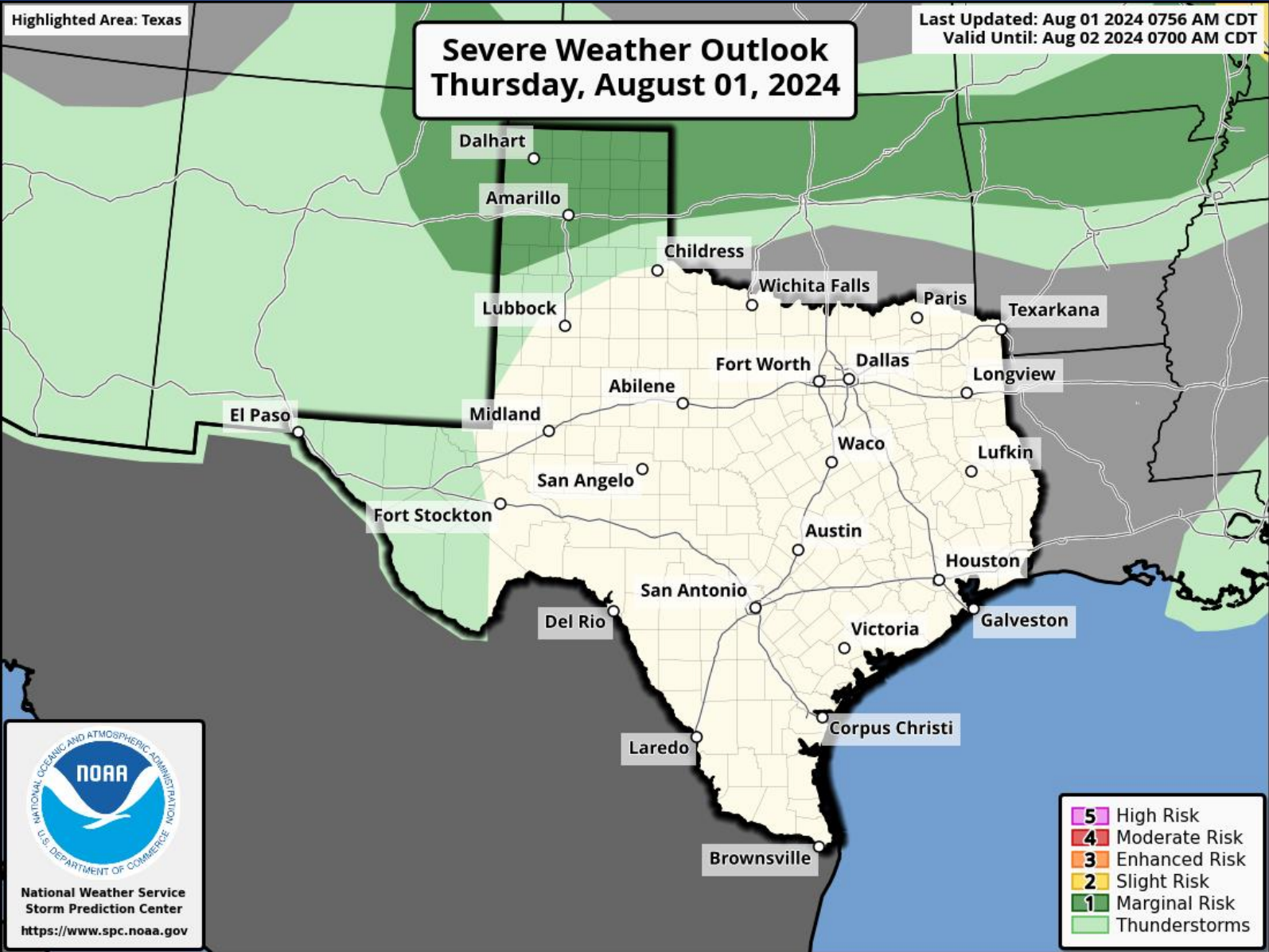
Gusts

Hazardous Weather

Highlighted Area: Texas

Last Updated: Aug 01 2024 0756 AM CDT
Valid Until: Aug 02 2024 0700 AM CDT

Severe Weather Outlook Thursday, August 01, 2024



- 5 High Risk
- 4 Moderate Risk
- 3 Enhanced Risk
- 2 Slight Risk
- 1 Marginal Risk
- Thunderstorms

Hazardous Weather

Severe Thunderstorm Potential Today

Weather Forecast Office
Amarillo, TX
Issued Aug 01, 2024 3:43 AM CDT



There is a low-end chance for a strong to severe thunderstorm (category 1 out of 5). Damaging winds are the primary hazard.

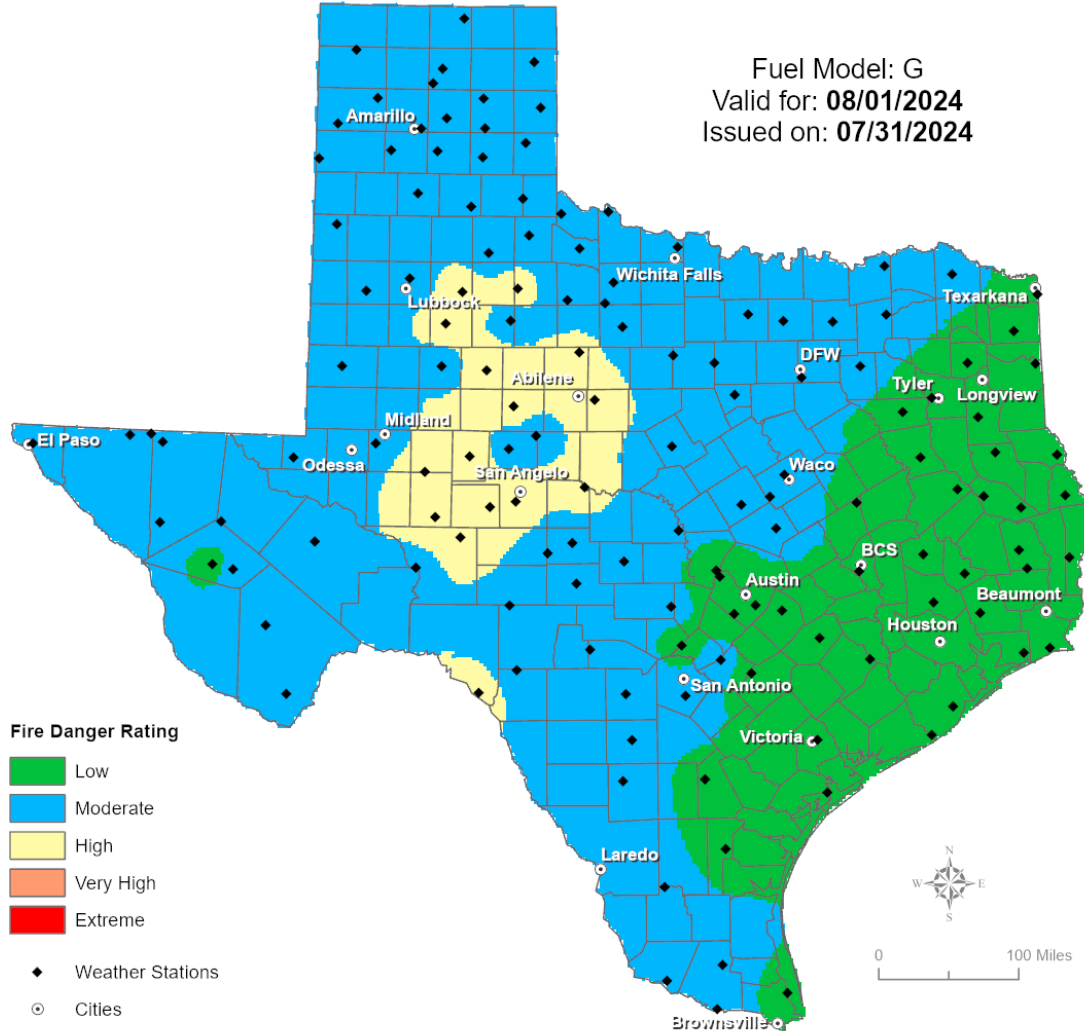
Weather Warnings/Advisories Issued

DATE	WARNING TYPE	LOCATION
07/31/24	Severe Thunderstorm Warning	Hutchinson County

Fire Danger Forecast

Forecast Fire Danger

Fuel Model: G
Valid for: **08/01/2024**
Issued on: **07/31/2024**



Burn Ban

OUTDOOR BURN BANS

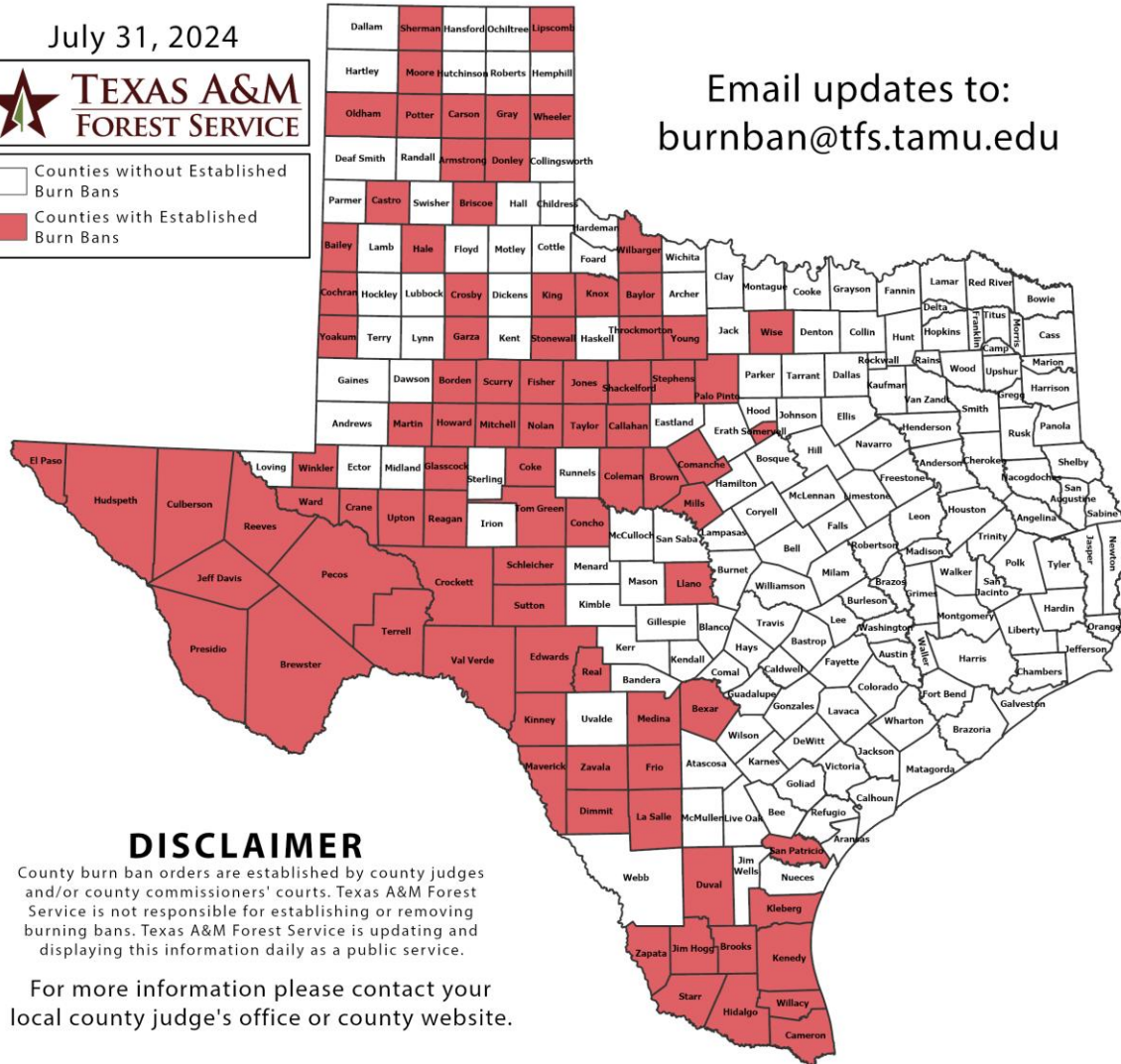
July 31, 2024



Email updates to:
burnban@tfs.tamu.edu

Counties with Burn Bans: 88

- | | | |
|-----------|------------|--------------|
| Armstrong | Glasscock | Real |
| Bailey | Gray | Reeves |
| Baylor | Hale | San Patricio |
| Bexar | Hidalgo | Schleicher |
| Borden | Howard | Scurry |
| Brewster | Hudspeth | Shackelford |
| Briscoe | Jeff Davis | Sherman |
| Brooks | Jim Hogg | Somervell |
| Brown | Jones | Starr |
| Callahan | Kenedy | Stephens |
| Cameron | King | Stonewall |
| Carson | Kinney | Sutton |
| Castro | Kleberg | Taylor |
| Cochran | Knox | Terrell |
| Coke | La Salle | Throckmorton |
| Coleman | Lipscomb | Tom Green |
| Comanche | Llano | Upton |
| Concho | Martin | Val Verde |
| Crane | Maverick | Ward |
| Crockett | Medina | Wheeler |
| Crosby | Mills | Willacy |
| Culberson | Mitchell | Willacy |
| Dimmit | Moore | Winkler |
| Donley | Nolan | Wise |
| Duval | Oldham | Yoakum |
| Edwards | Palo Pinto | Young |
| El Paso | Pecos | Zapata |
| Fisher | Potter | Zavala |
| Frio | Presidio | Zavala |
| Garza | Reagan | |



DISCLAIMER

County burn ban orders are established by county judges and/or county commissioners' courts. Texas A&M Forest Service is not responsible for establishing or removing burning bans. Texas A&M Forest Service is updating and displaying this information daily as a public service.

For more information please contact your local county judge's office or county website.

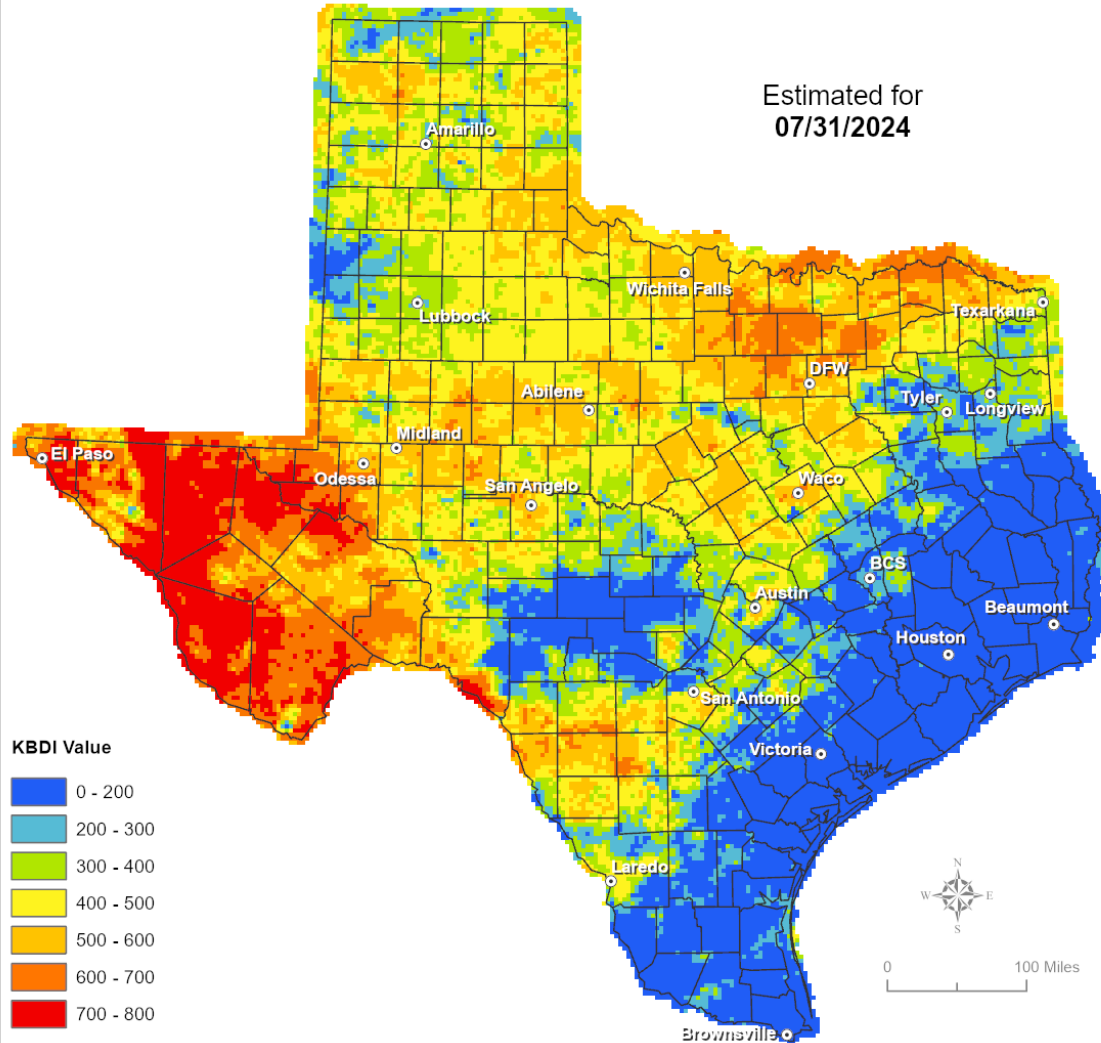
RED FLAG WARNINGS: www.weather.gov
Additional map formats available at <https://tfsweb.tamu.edu/Burnbans/>

Keetch-Byram Drought Index

Keetch-Byram Drought Index

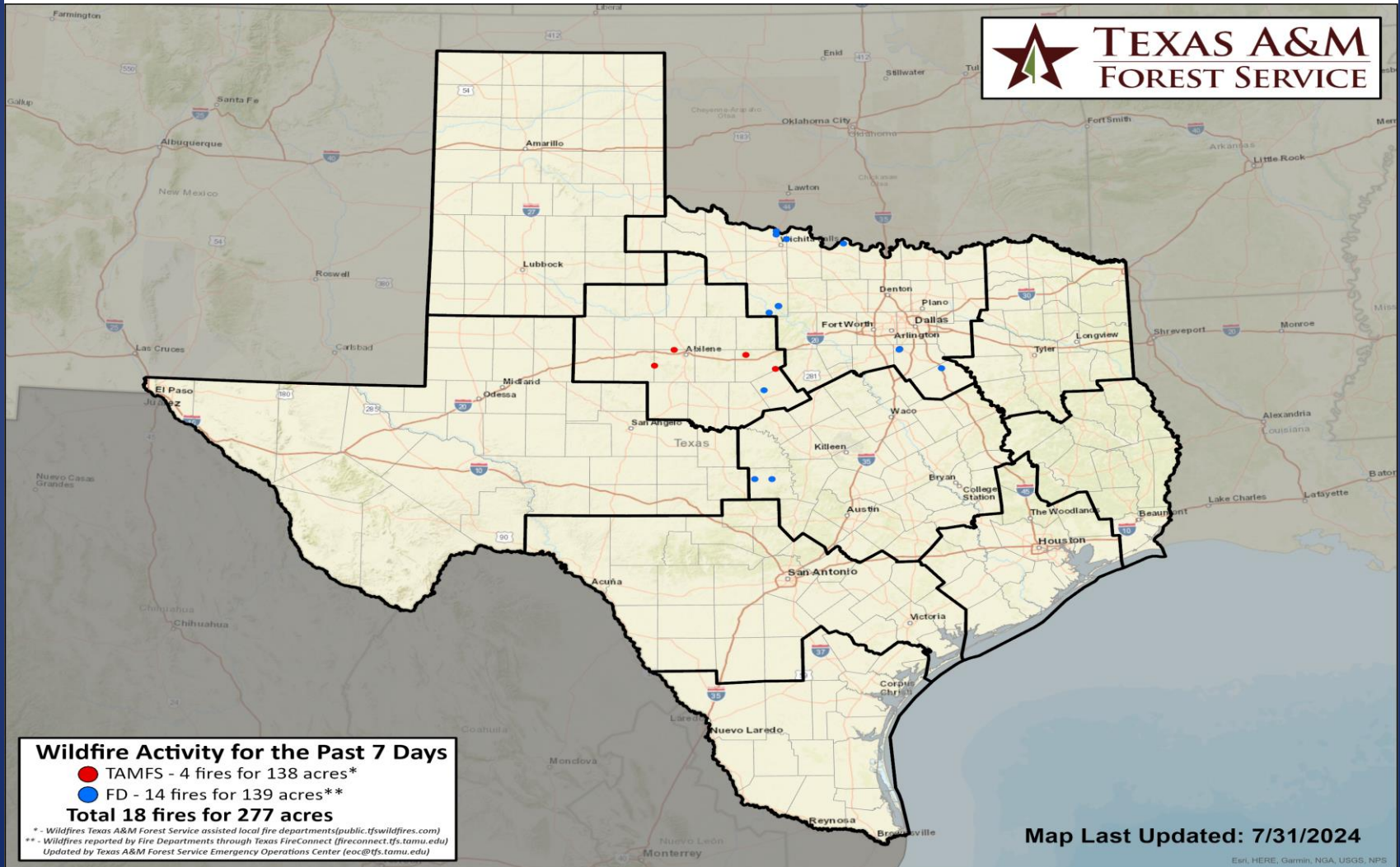
(4 km x 4 km resolution)

Estimated for
07/31/2024



Fire Activity (*Last 24 Hours)

Report of 221 (+2) fires and 1,250,771 (+65) acres have been burned this year. There are 88 (No Change) counties with burn bans. The Keetch-Byram Drought Index list contains 129 (+10) counties with an average over 400.



Training

DATES		TITLE	COURSE	LOCATION
07/29/24	08/01/24	NIMS ICS All-Hazards Situation Unit Leader (SITL) Course	E/L-964	Corpus Christi
07/30/24	08/01/24	Public Information Basics	E/L-105	Lubbock
07/30/24	08/01/24	Intermediate Emergency Operations Center Functions	E/L/K/G-2300	Arlington
07/29/24	08/01/24	Debris Management	G-202	Franklin
07/29/24	08/02/24	HazMat Technician (TCFP Certification)	H-500	Nacogdoches
08/01/24	08/02/24	Advanced Incident Command System for Complex Incidents	G/ICS-400	New Braunfels
08/01/24	08/01/24	Emergency Operations Center/Incident Command System Interface	E/L/G-191	El Paso

Exercises

DATES		AGENCY/LOCATION	TYPE: EXERCISE NAME
07/31/24	08/01/24	TXDPS/Florence	Texas Communications Unit Exercise (COMMEX) for Communications Unit Trainees