

Texas Division of Emergency Management Texas State Operations Center



Monday, August 5th, 2024
As of 0900 CDT

Tropical Weather Awareness



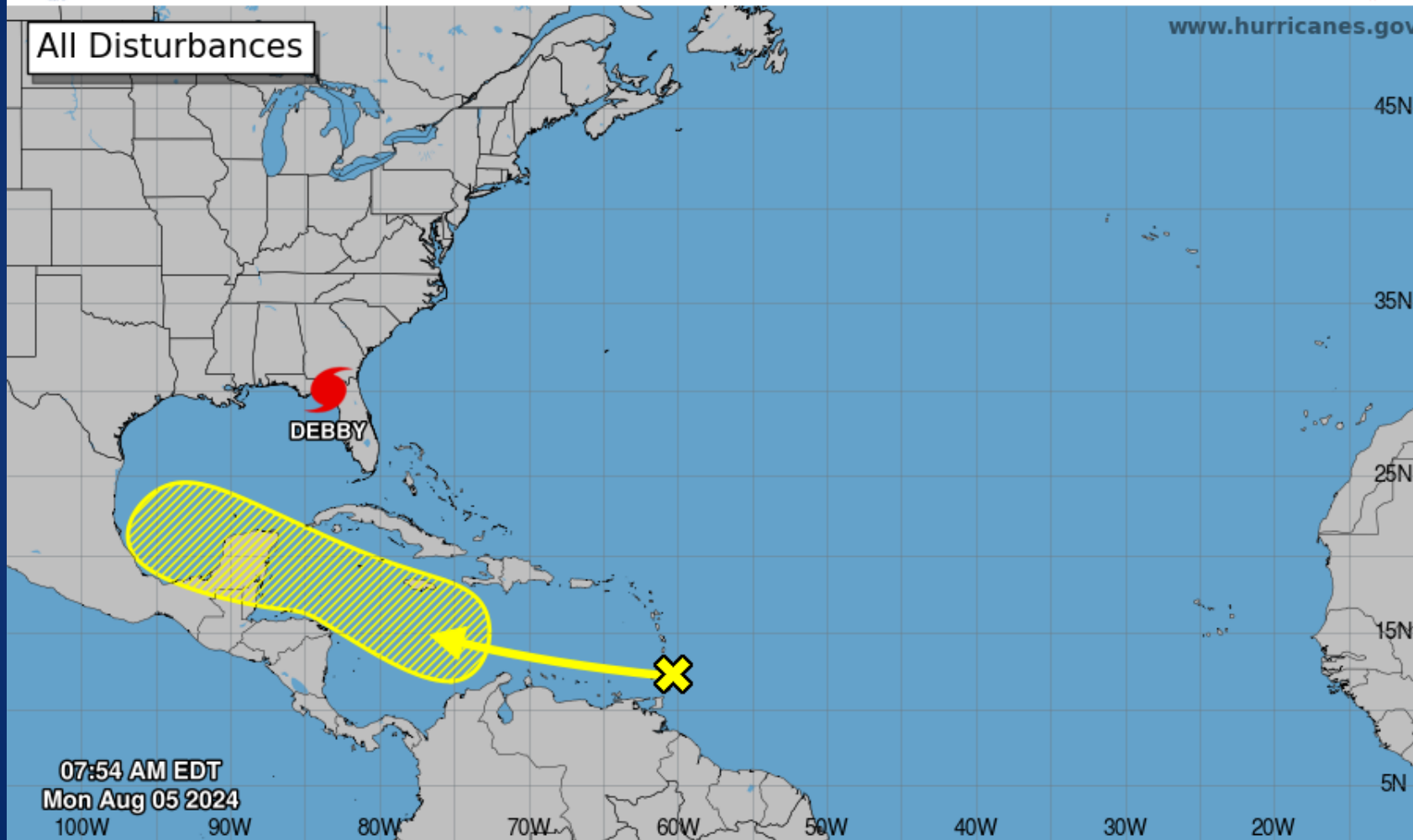
Seven-Day Graphical Tropical Weather Outlook

National Hurricane Center Miami, Florida



www.hurricanes.gov

All Disturbances



07:54 AM EDT
Mon Aug 05 2024

Current Disturbances and Seven-Day Cyclone Formation Chance: < 40% 40-60% > 60%
Tropical or Sub-Tropical Cyclone: Depression Storm Hurricane
 Post-Tropical Cyclone or Remnants

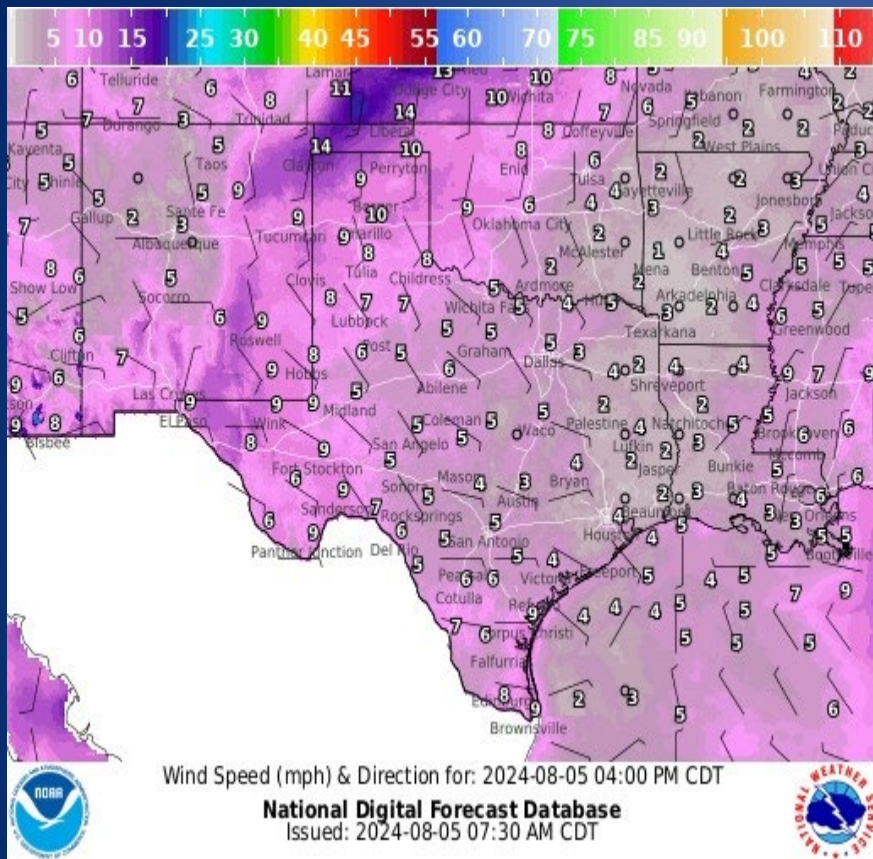
Incidents Reported to the State Operations Center (last 24 hours)

DATE	SUBJECT	LOCATION
08/04/24	Final Report of an Oil-based Tank Fire	Chambers County
08/04/24	Initial Report of a 911 Outage	Llano County
08/04/24	Updated Report of the 911 Outage	Burnet, Hays, Llano, and Travis Counties
08/04/24	Update Report #2 of the 911 Outages	Burnet, Hays, Llano, and Travis Counties
08/04/24	Update Report #3 of the 911 Outages	Burnet, Hays, Llano, and Travis Counties
08/04/24	Initial Report of a Wildfire	Throckmorton County
08/04/24	Update Report of the Sibley Creek Fire	Throckmorton County
08/05/24	Update Report #2 of the Sibley Creek Fire	Throckmorton County
08/05/24	Preliminary Earthquake Report (M3.1)	Culberson County

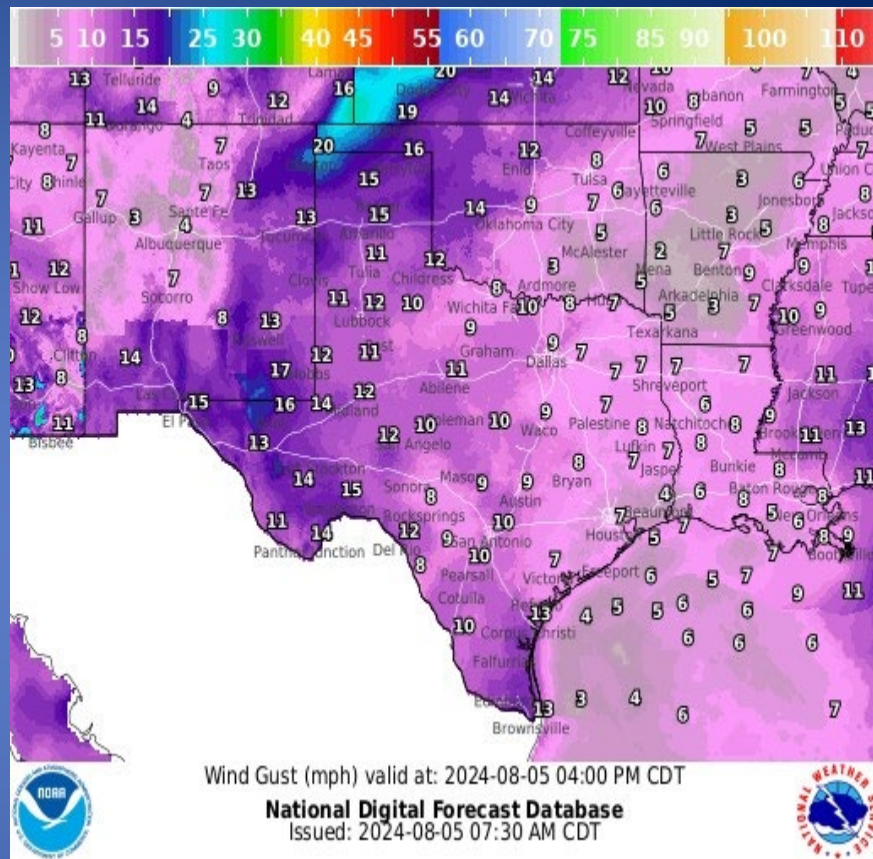
Informational Products Distributed by the State Operations Center

DATE	SUBJECT
08/04/24	NWS Lake Charles, LA: Tropical & Heat Update - Sun AM Aug 4 th
08/04/24	National Hurricane Center Tropical Storm Debby Advisory Number 9
08/04/24	National Hurricane Center Tropical Storm Debby Intermediate Advisory Number 9A
08/05/24	NWS El Paso, TX/Santa Teresa, NM: NWS Weather Hazards Outlook
08/05/24	NWS Lake Charles, LA: Hot Pattern Ahead & Tropical Update
08/05/24	NWS Midland/Odessa: Weekly Weather Hazards Briefing Aug 5 - 11
08/05/24	NWS Houston/Galveston: National Weather Service Houston-Galveston Update - A Hot Week Ahead
08/05/24	Daily NWS Threat Brief for FEMA Region 6

Weather Forecast

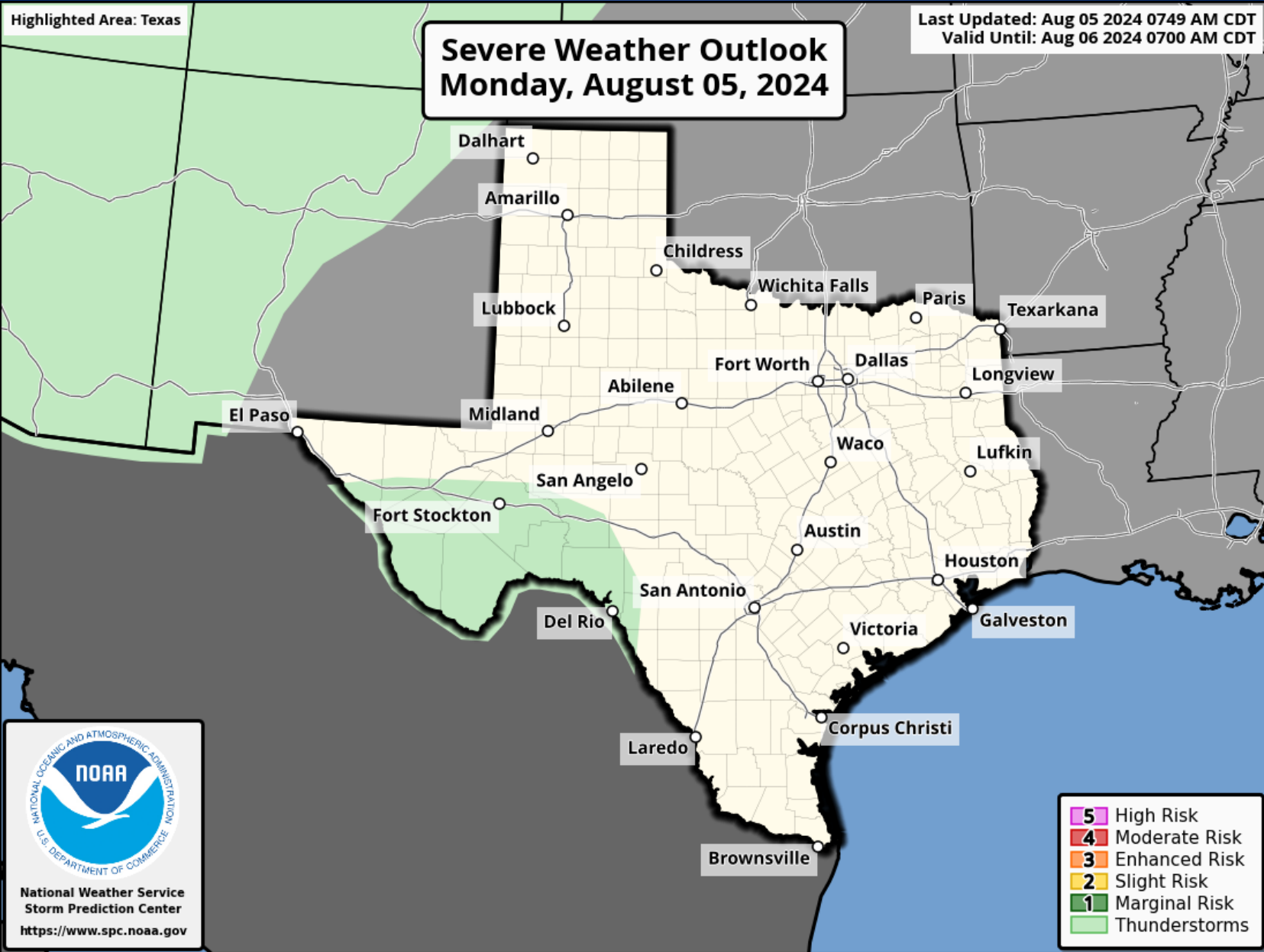


Wind Speeds




Gusts

Hazardous Weather



Hazardous Weather


 **Heat Advisory** August 5, 2024
2:30 AM


From 11 AM to 7 PM CDT Today


✓ **Key Message**


- High temperatures in the middle to upper 90s
- Heat indices 108°-111° F where Advisory is in effect
- Heat index 100°-107° F outside of Advisory area

Actions

 Never leave kids or pets unattended in vehicles!

 Drink plenty of fluids.

 Take frequent breaks in the shade or indoors.



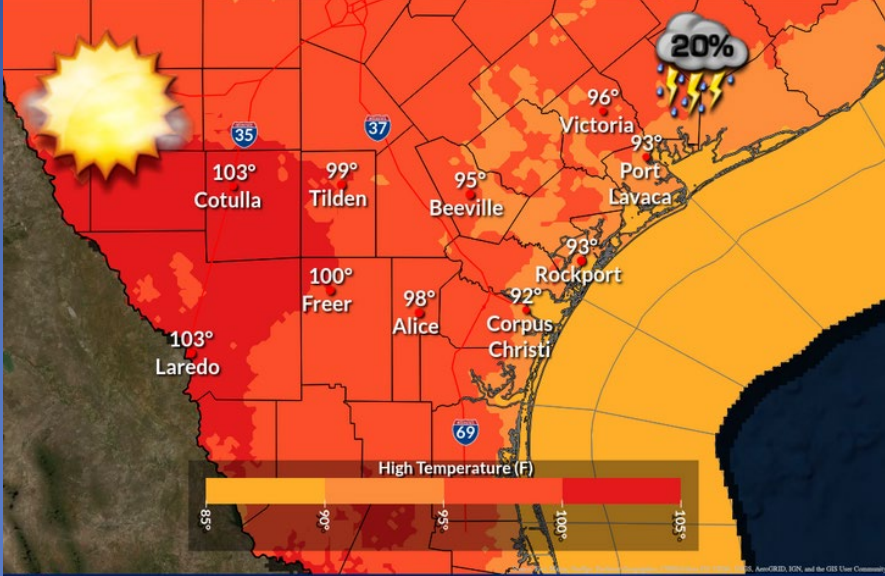
Hazards
Heat Advisory

National Weather Service
Lake Charles, LA

National Oceanic and Atmospheric Administration
U.S. Department of Commerce

Mostly Sunny and Warm Today Weather Forecast Office
Corpus Christi, TX
Issued Aug 05, 2024 4:50 AM CDT

Low Chance Storms Victoria Crossroads This Afternoon



High Temperature (F)

85° 90° 95° 100° 105°

NWSCorpus weather.gov/crp

Expect warm temperatures today with highs in the lower 90s in the east to around 105 in the west. Mostly sunny skies with light southeast winds. Heat index values of up to 110 degrees is expected near the Coastal Bend and the Victoria Crossroads. A 20 percent chance of showers or storms is expected in the Victoria Crossroads this afternoon.

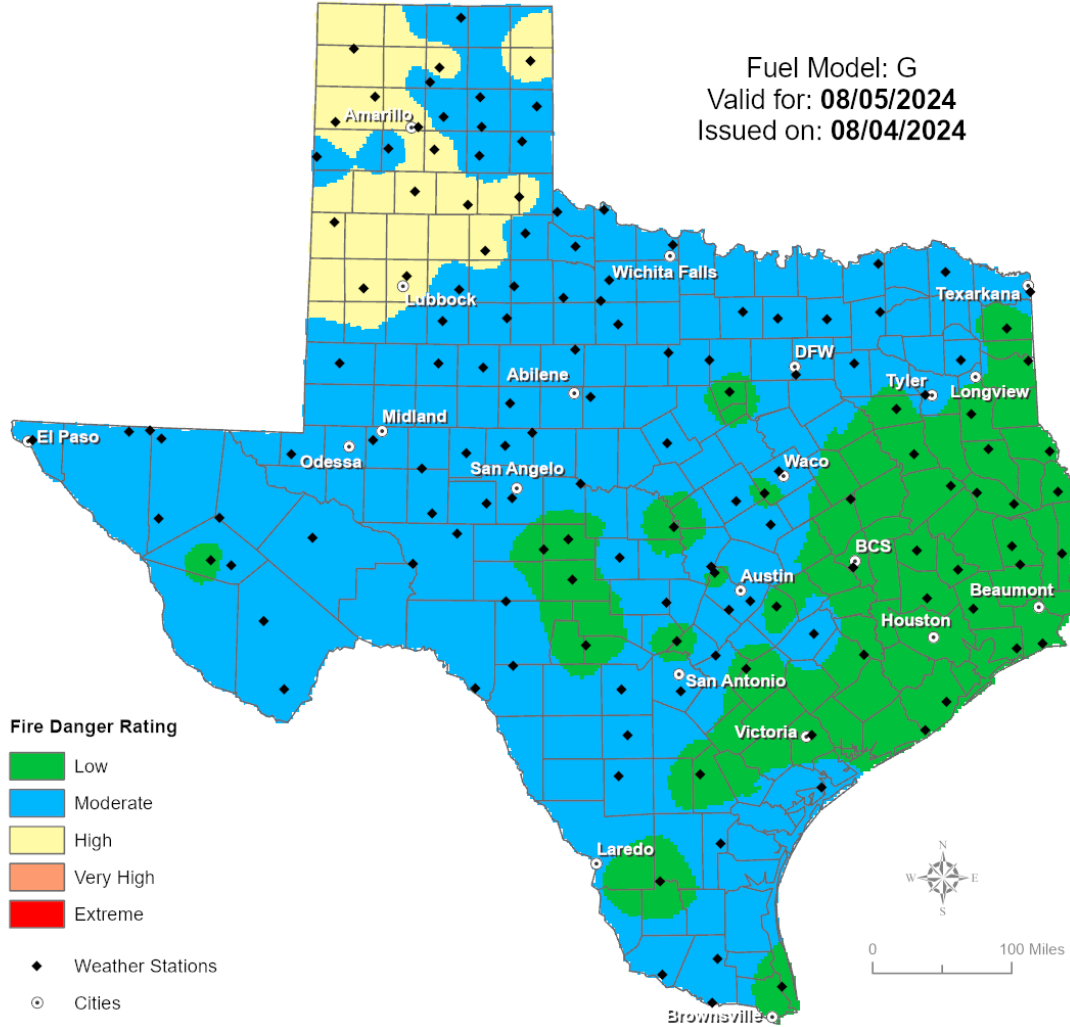
Weather Warnings/Advisories Issued

DATE	WARNING TYPE	LOCATION
08/04/24	Flood Warning	Hardin, Jasper, Jefferson and Orange Counties
08/04/24	Flood Advisory	Bandera, Edwards, El Paso, Kerr, Medina, Real, Travis and Williamson Counties

Fire Danger Forecast

Forecast Fire Danger

Fuel Model: G
Valid for: **08/05/2024**
Issued on: **08/04/2024**



Burn Ban

OUTDOOR BURN BANS

August 04, 2024

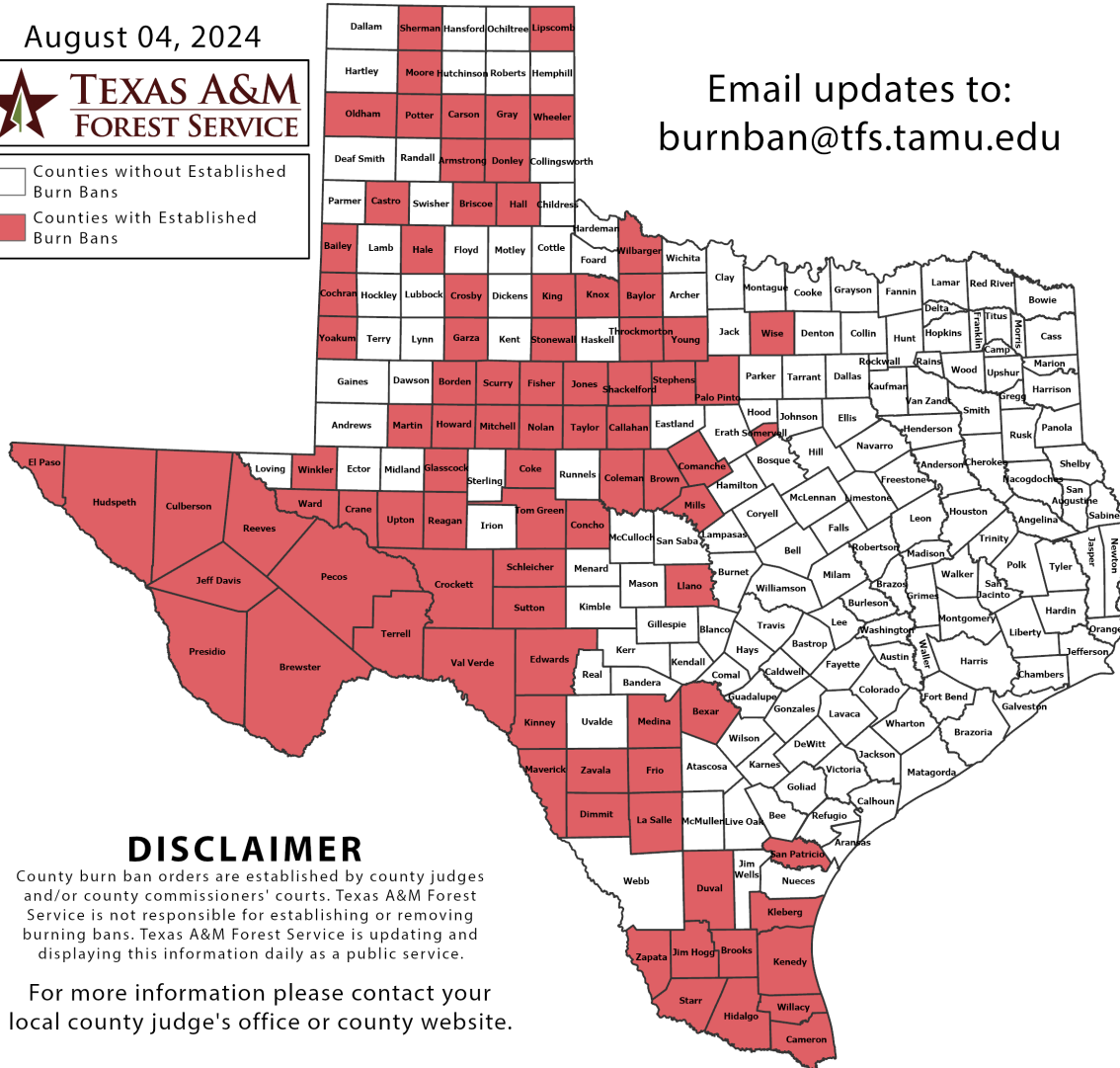


Counties without Established Burn Bans
 Counties with Established Burn Bans

Email updates to:
burnban@tfs.tamu.edu

Counties with Burn Bans: 88

- | | | |
|-----------|------------|--------------|
| Armstrong | Glasscock | Reagan |
| Bailey | Gray | Reeves |
| Baylor | Hale | San Patricio |
| Bexar | Hall | Schleicher |
| Borden | Hidalgo | Scurry |
| Brewster | Howard | Shackelford |
| Briscoe | Hudspeth | Sherman |
| Brooks | Jeff Davis | Somervell |
| Brown | Jim Hogg | Starr |
| Callahan | Jones | Stephens |
| Cameron | Kenedy | Stonewall |
| Carson | King | Sutton |
| Castro | Kinney | Taylor |
| Cochran | Kleberg | Terrell |
| Coke | Knox | Throckmorton |
| Coleman | La Salle | Tom Green |
| Comanche | Lipscomb | Upton |
| Concho | Llano | Val Verde |
| Crane | Martin | Ward |
| Crockett | Maverick | Wheeler |
| Crosby | Medina | Wilbarger |
| Culberson | Mills | Willacy |
| Dimmit | Mitchell | Winkler |
| Donley | Moore | Wise |
| Duval | Nolan | Yoakum |
| Edwards | Oldham | Young |
| El Paso | Palo Pinto | Zapata |
| Fisher | Pecos | Zavala |
| Frio | Potter | |
| Garza | Presidio | |



DISCLAIMER

County burn ban orders are established by county judges and/or county commissioners' courts. Texas A&M Forest Service is not responsible for establishing or removing burning bans. Texas A&M Forest Service is updating and displaying this information daily as a public service.

For more information please contact your local county judge's office or county website.

RED FLAG WARNINGS: www.weather.gov

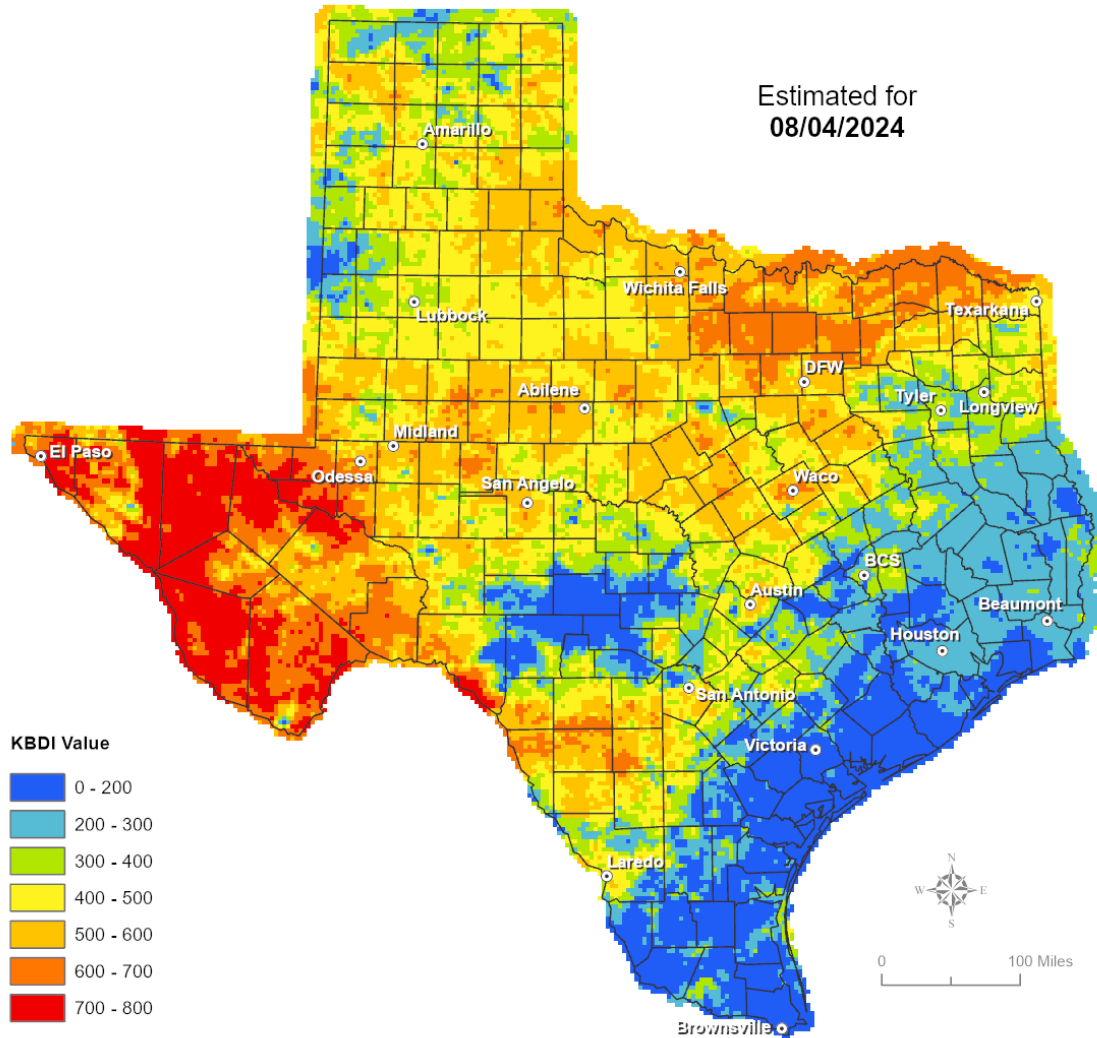
Additional map formats available at <https://tfsweb.tamu.edu/Burnbans/>

Keetch-Byram Drought Index

Keetch-Byram Drought Index

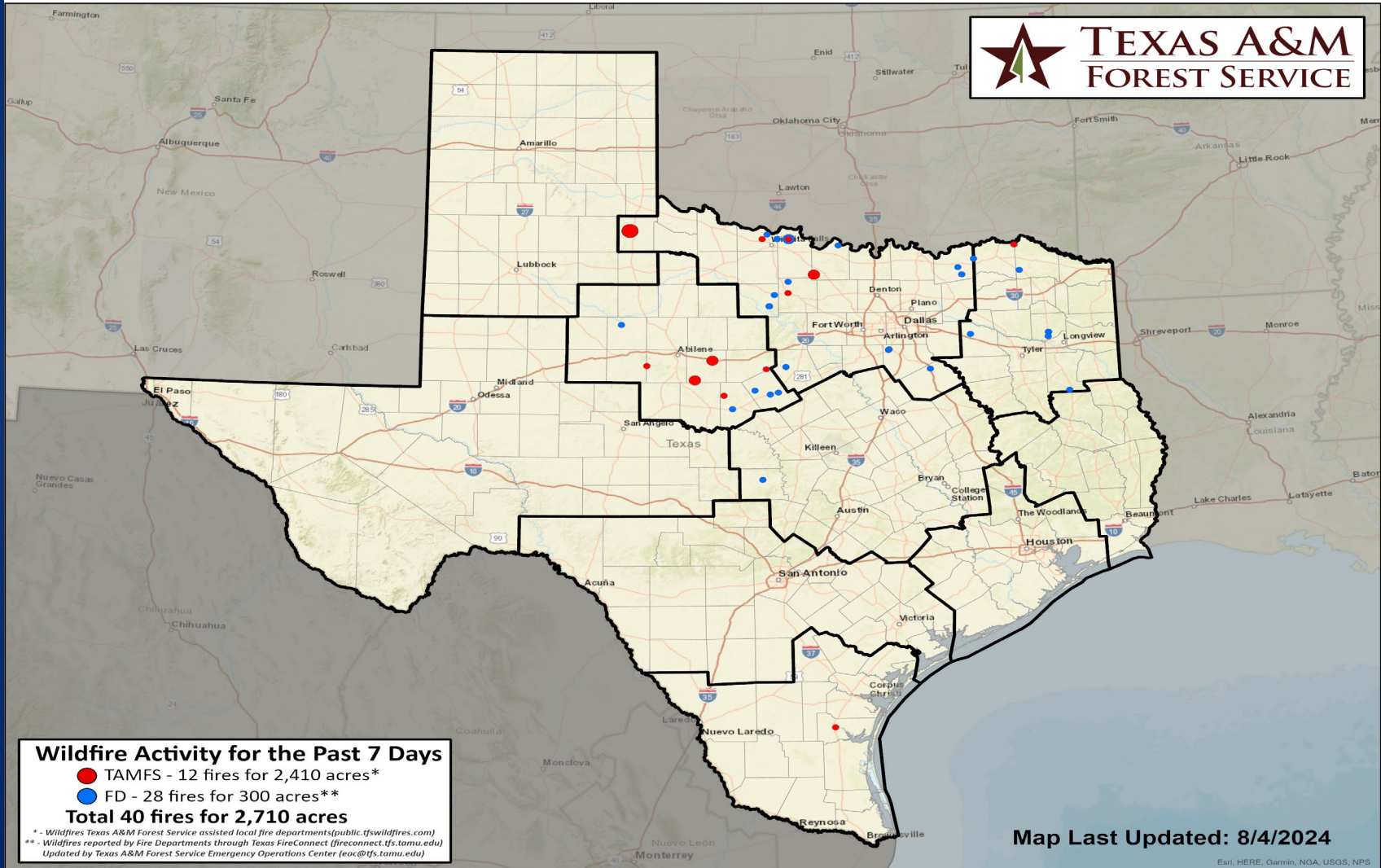
(4 km x 4 km resolution)

Estimated for
08/04/2024



Fire Activity (*Last 24 Hours)

Report of 230 (+1) fires and 1,252,244 (+9) acres have been burned this year. There are 88 (No Change) counties with burn bans. The Keetch-Byram Drought Index list contains 145 (+4) counties with an average over 400.



Training

DATES		TITLE	COURSE	LOCATION
08/05/24	08/05/24	Texas Public Officials Workshop	TPUB-200	Littlefield
08/05/24	08/07/24	Intermediate Incident Command System for Expanding Incidents	G/ICS-300	Houston
08/05/24	08/09/24	NIMS ICS All-Hazards Logistics Section Chief (LSC) Course	E/L-967	Austin