



FEMA



Prepared by
Melissa Beat

FEMA Region 6 Weather Threat Briefing

Friday, August 09, 2024

Disclaimer: The purpose of this briefing is to provide a **Regional** weather threat assessment and is meant as a general overview. County/Parish decision makers should consult their local NWS forecast offices for the latest detailed, local weather information. To find your local NWS forecast office, go to www.weather.gov/srh.





Summary of the Upcoming Week

- **Flash flood threat continues near burn scar areas across NM into next week.**
- **Excessive heat across areas of TX and LA into next week.**
- **Fire weather threat across NW TX Sunday into next week.**
- **Medium chance (50%) of a new area for tropical development in the western Atlantic over the next 7 days. Monitor for potential impacts.**





FEMA Region 6 Threat Matrix


Next 5 Days

	Friday, Aug 9	Saturday, Aug 10	Sunday, Aug 11	Monday, Aug 12	Tuesday, Aug 13
Severe Storms	NE NM, TX Panhandle, Ctrl TX	NE NM, OK/TX Panhandles			
Heavy Rain / Flash Flooding	NM	N NM	N NM	N NM	N NM
Fire Weather			NW TX	NW TX	NW TX
Wind					
Heat	SETX, SE LA	SETX, S LA	SETX, S LA	S/ETX, S LA	TX, LA
Tropical					
River Flooding					

Threat levels are based on FEMA Region 6 criteria. State or local threat level criteria may differ.

For more details on the colors in the threat matrix refer to the last slide in this briefing.

Risk Levels	Little to None	Minor	Moderate	Major	Extreme
--------------------	----------------	-------	----------	-------	---------



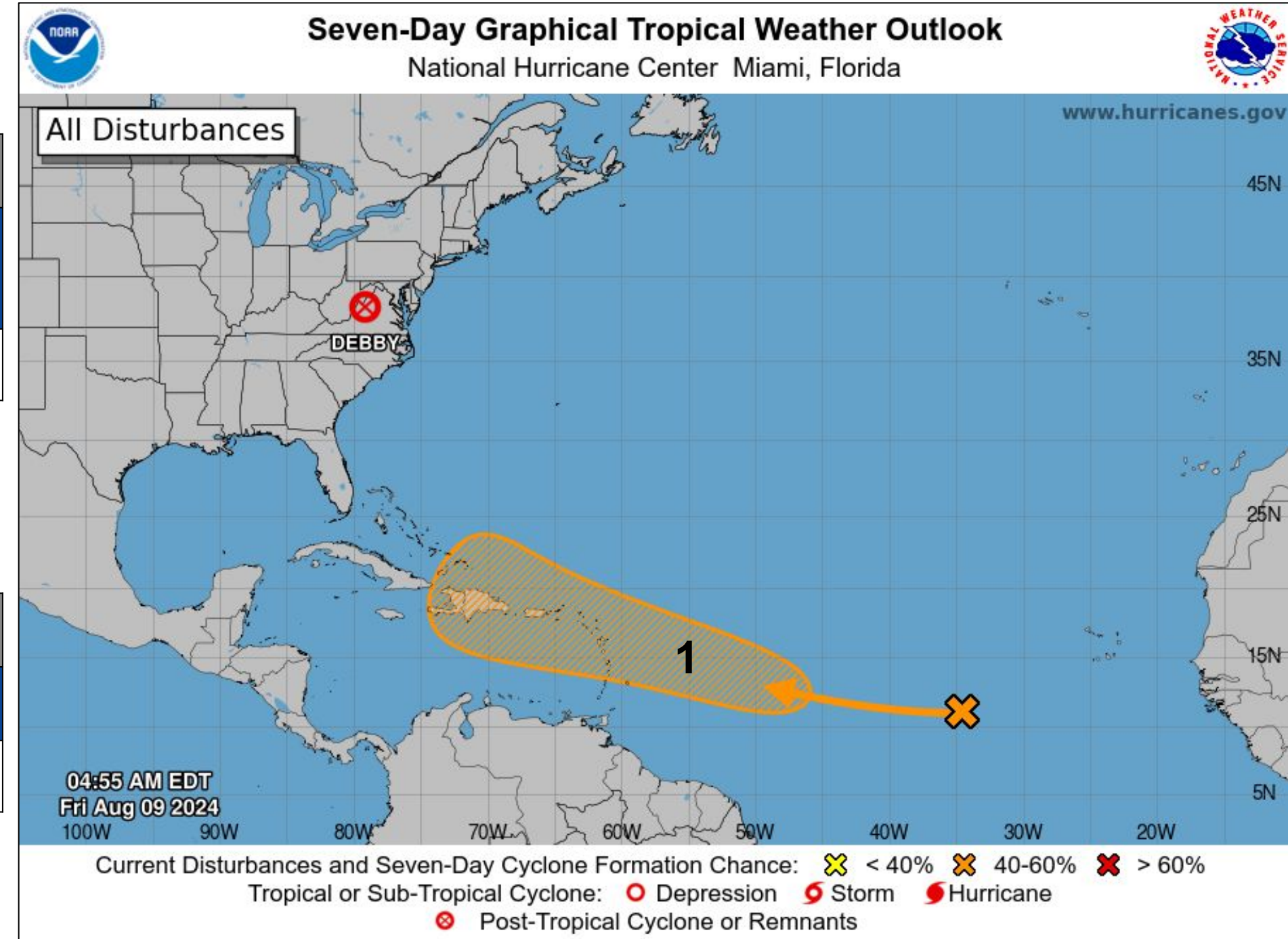
Tropical Weather Outlook – Atlantic/Gulf

Areas of Possible Development

Area	Chance of Development	Potential Impacts to FEMA 6
1	Medium	Monitor

Active Tropical Cyclones

Storm	Potential Impacts to FEMA 6




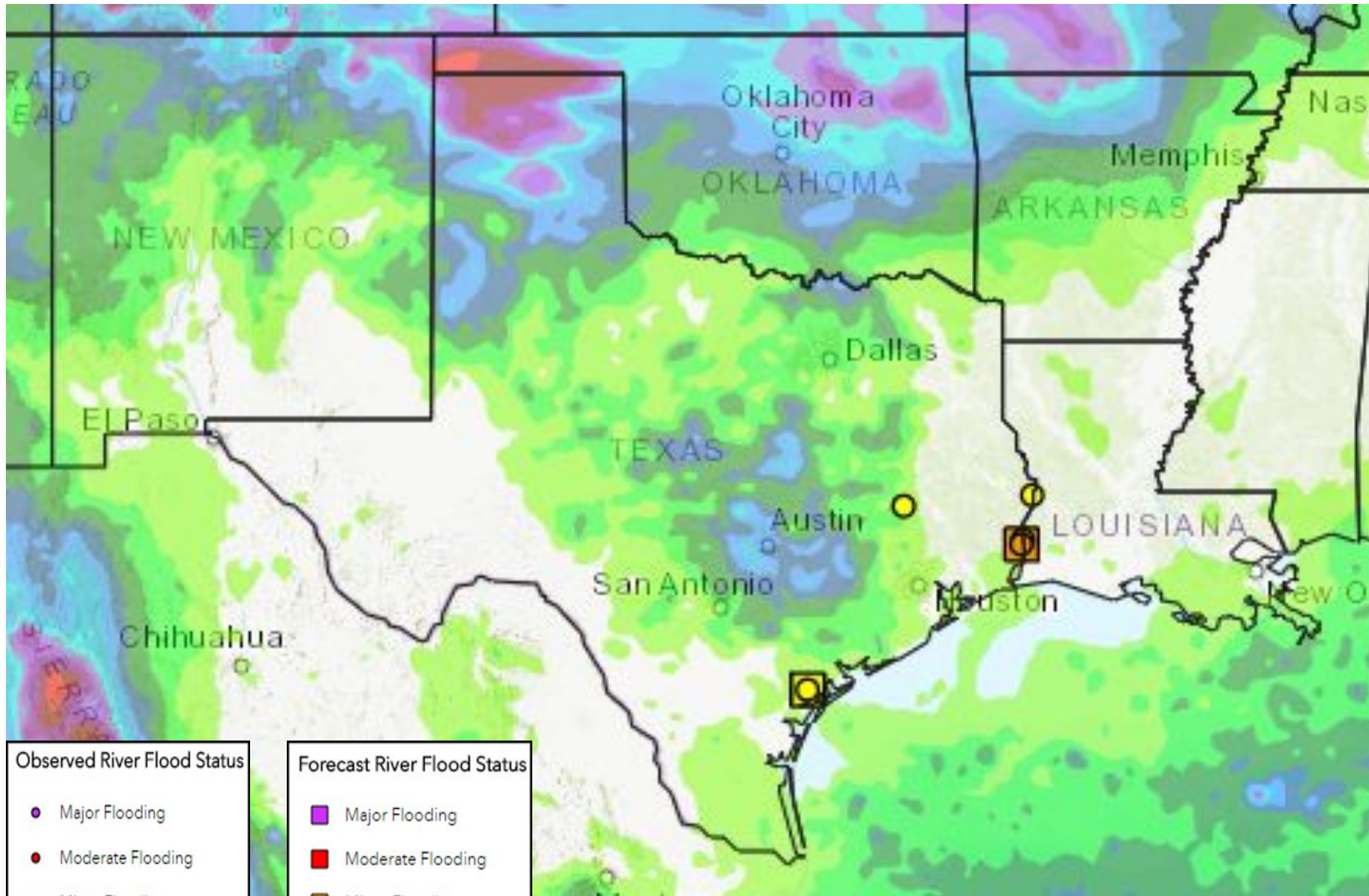
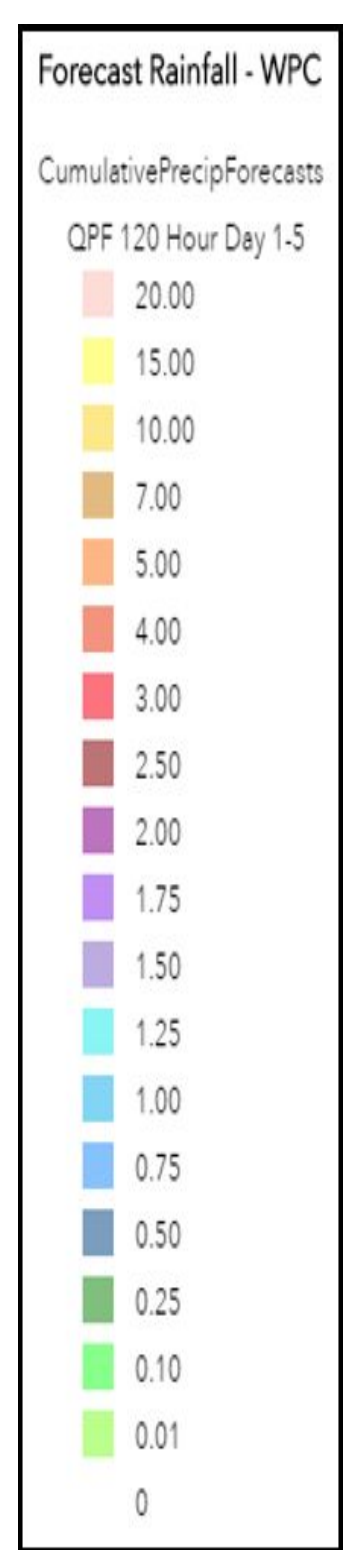
See <http://www.hurricanes.gov> for the latest on the tropics or any active storms





5-Day Precipitation Forecast & River Flood Status

Note: Even though the image displays 5 days of forecasted rainfall, river forecasts only include 1-2 days of rainfall

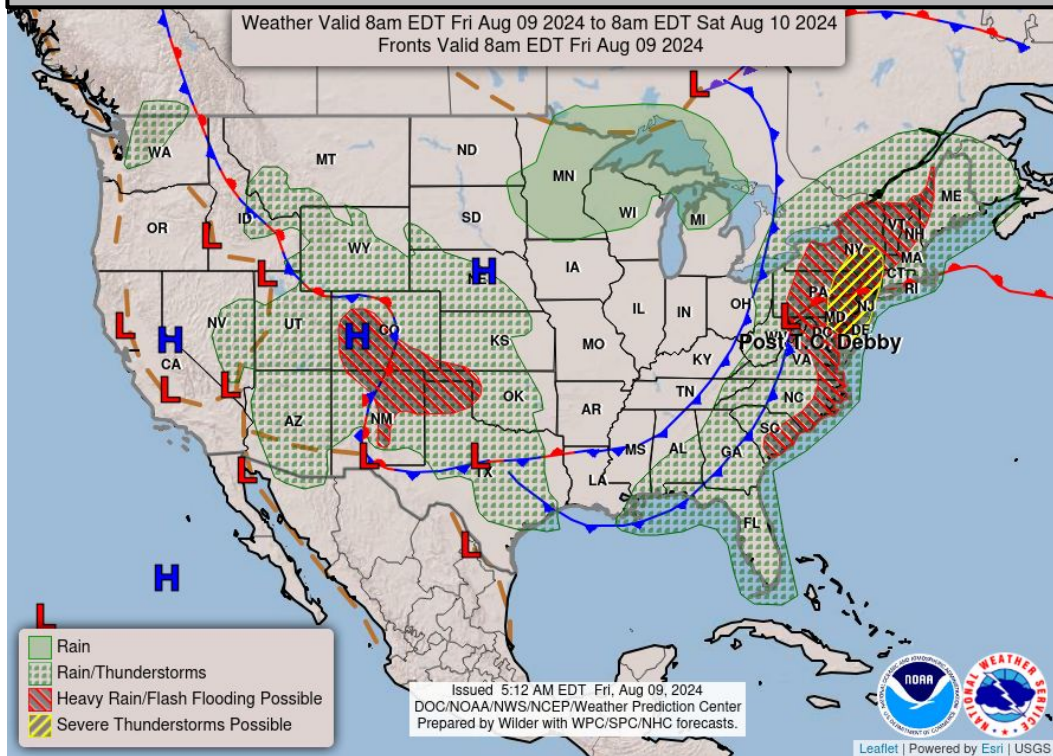


Minor river flooding for Sabine River at Deweyville. No significant impacts.

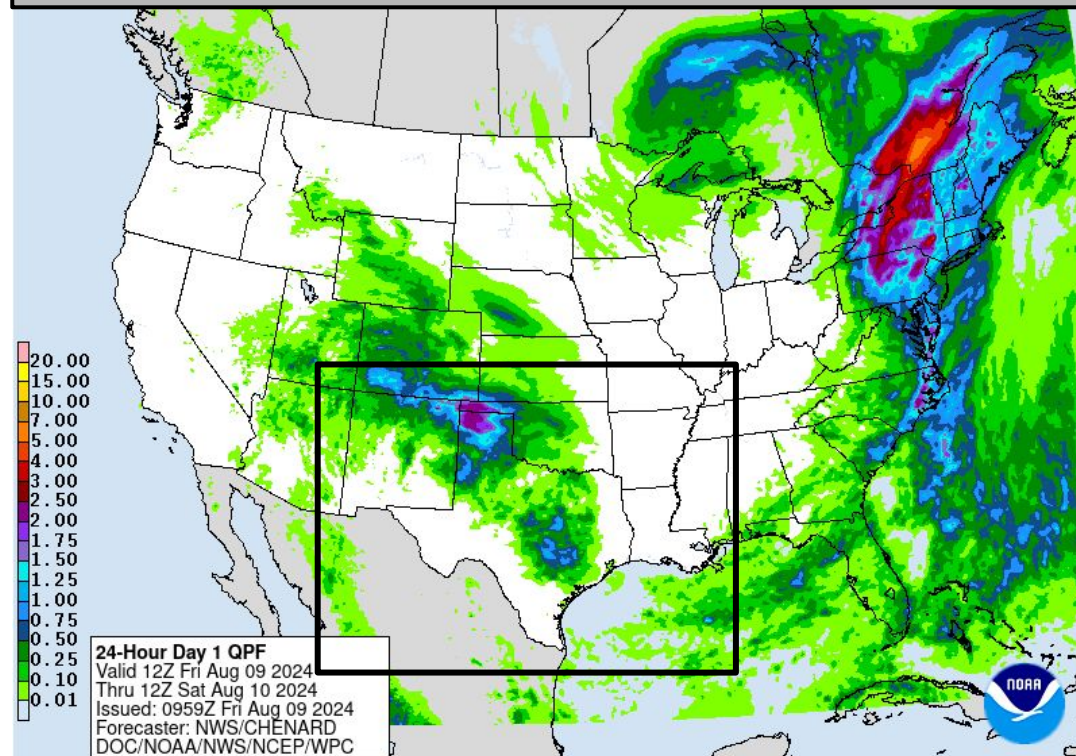


Today's Weather

Forecast Chart



Forecast Rainfall

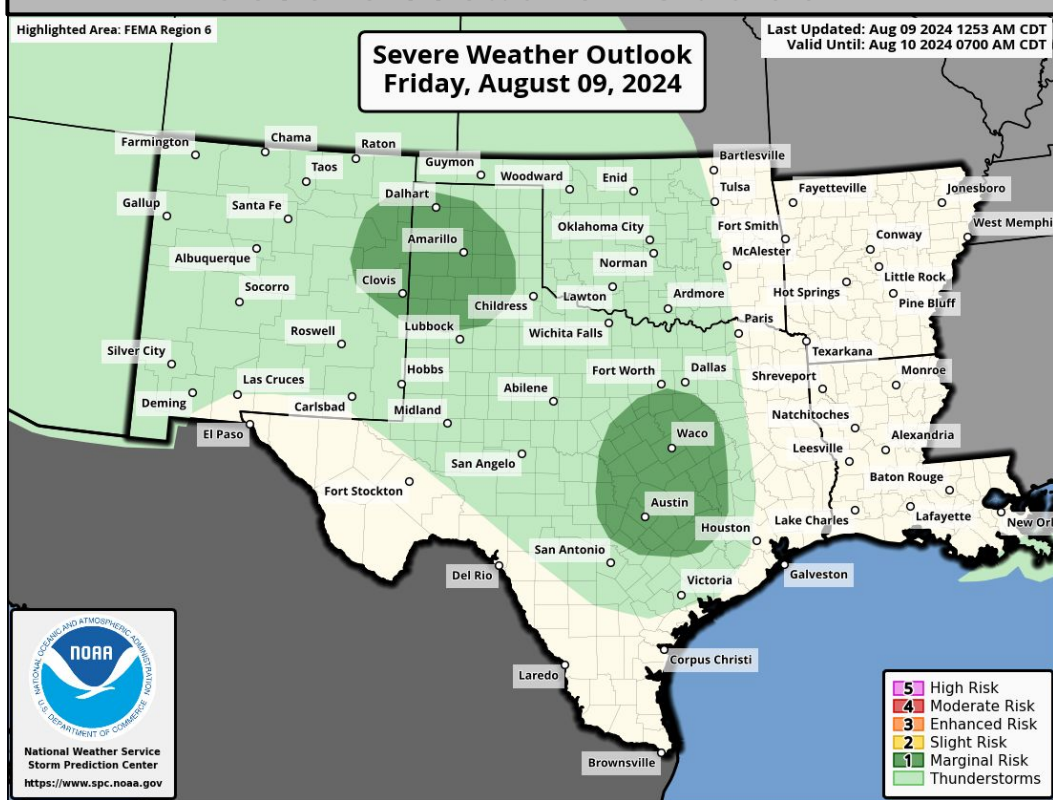


Flash flooding across burn scar areas in N NM.

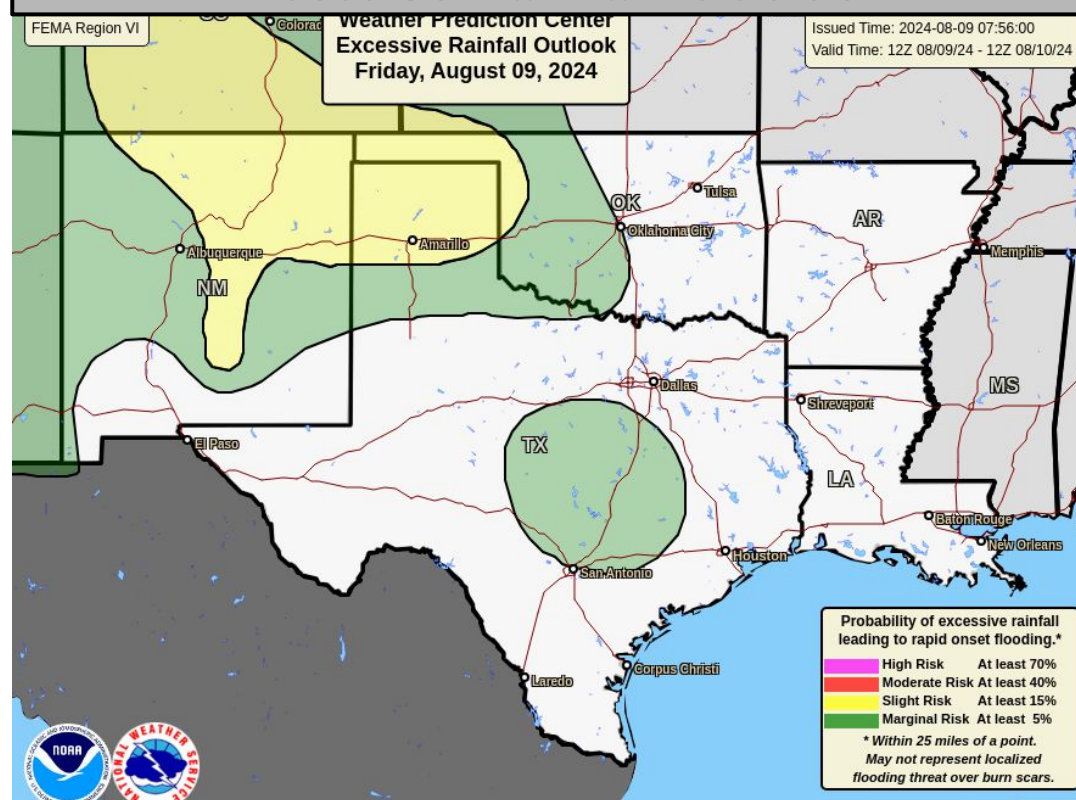
Excessive heat across SETX, SE LA.

Marginal risk for severe storms in NE NM, TX Panhandle, and Ctrl TX.

Severe Weather Outlook



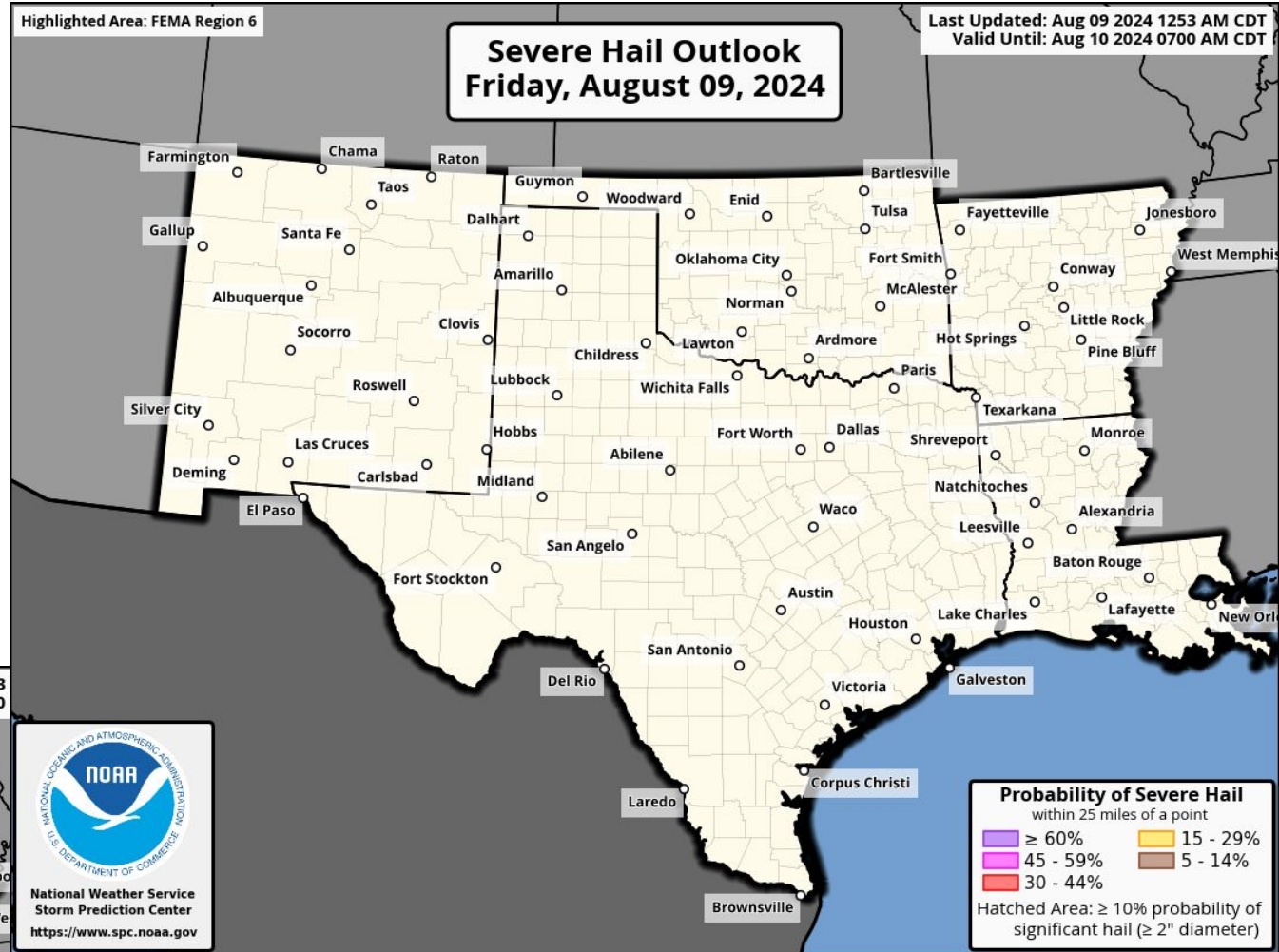
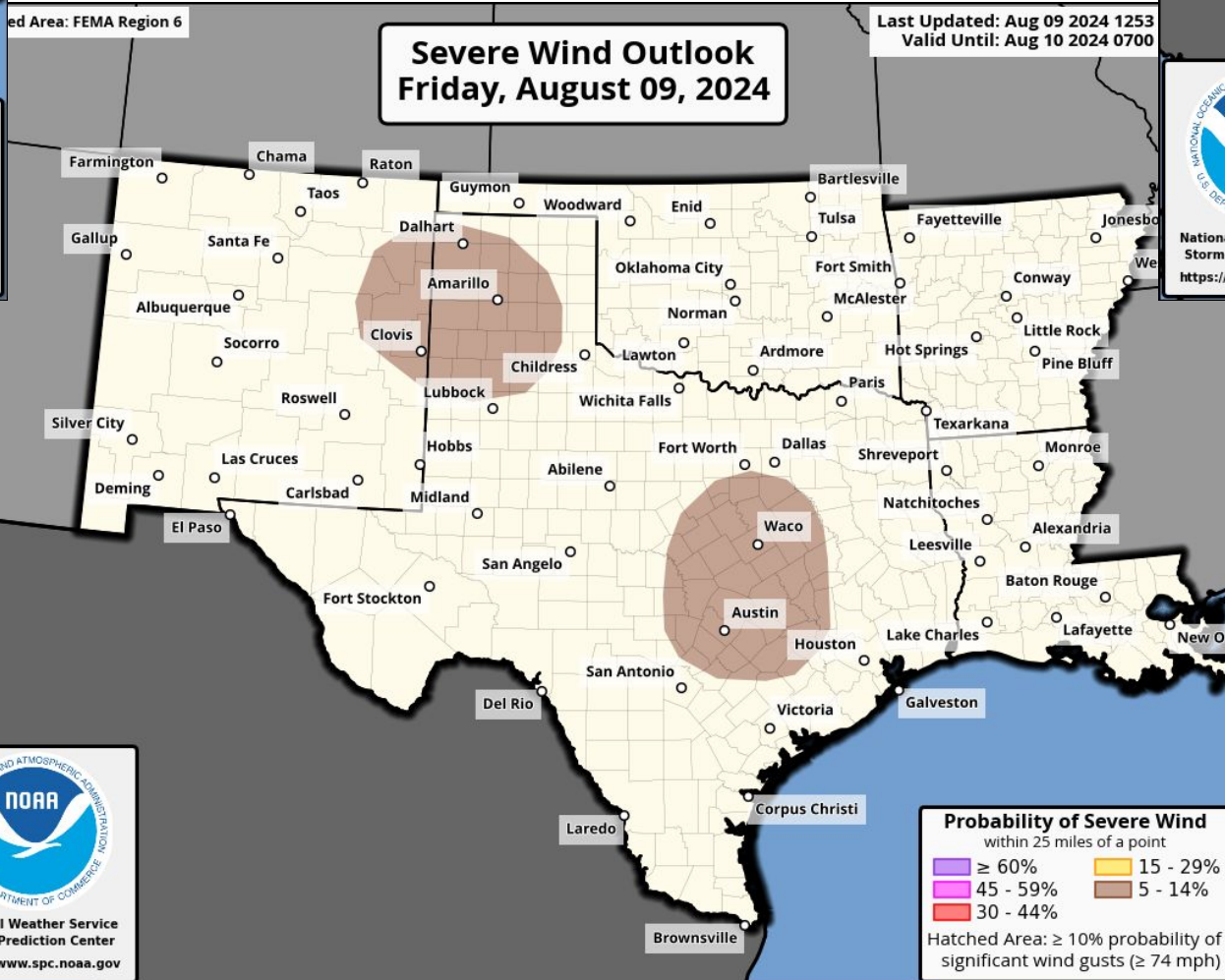
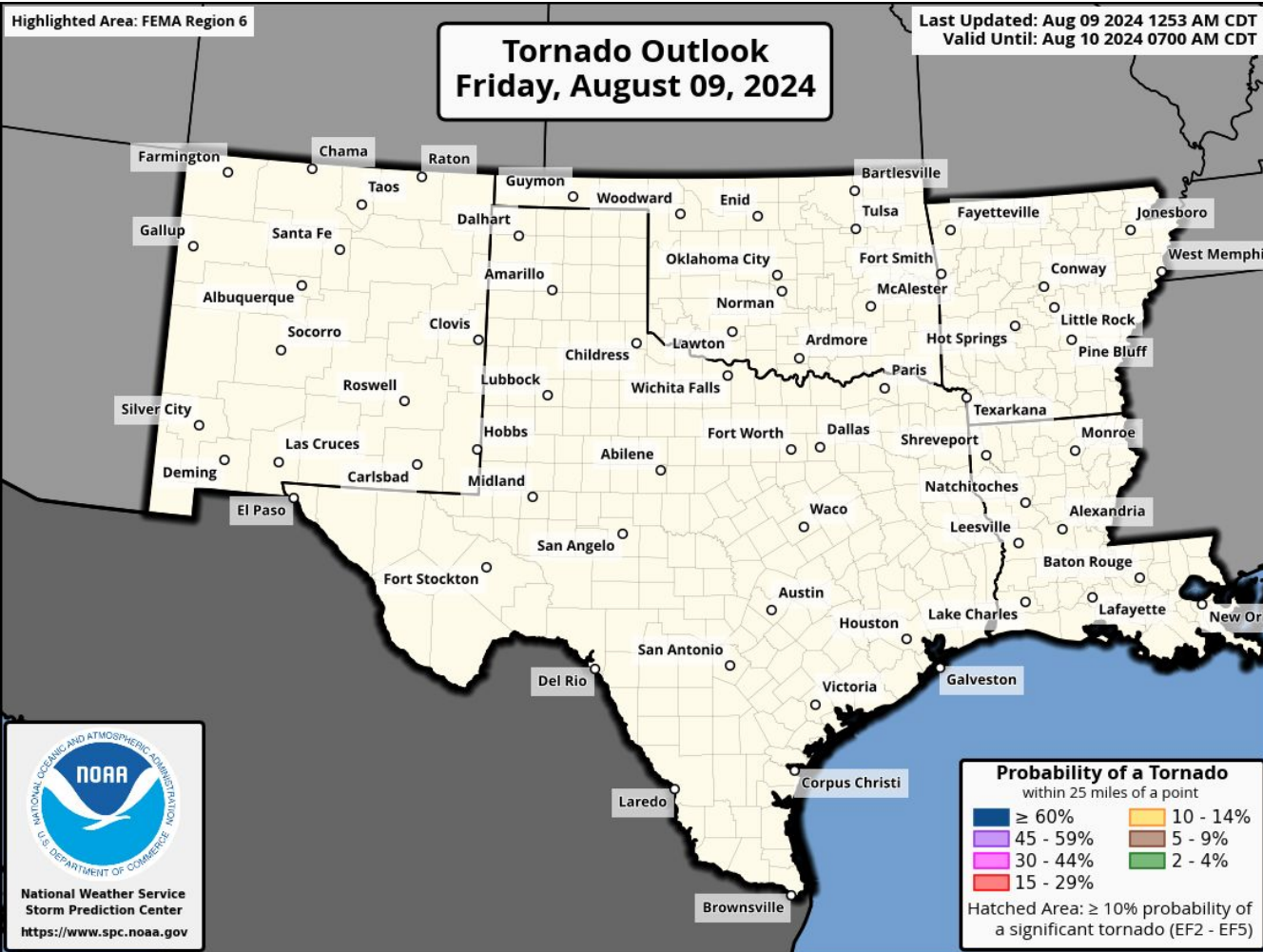
Excessive Rainfall Outlook





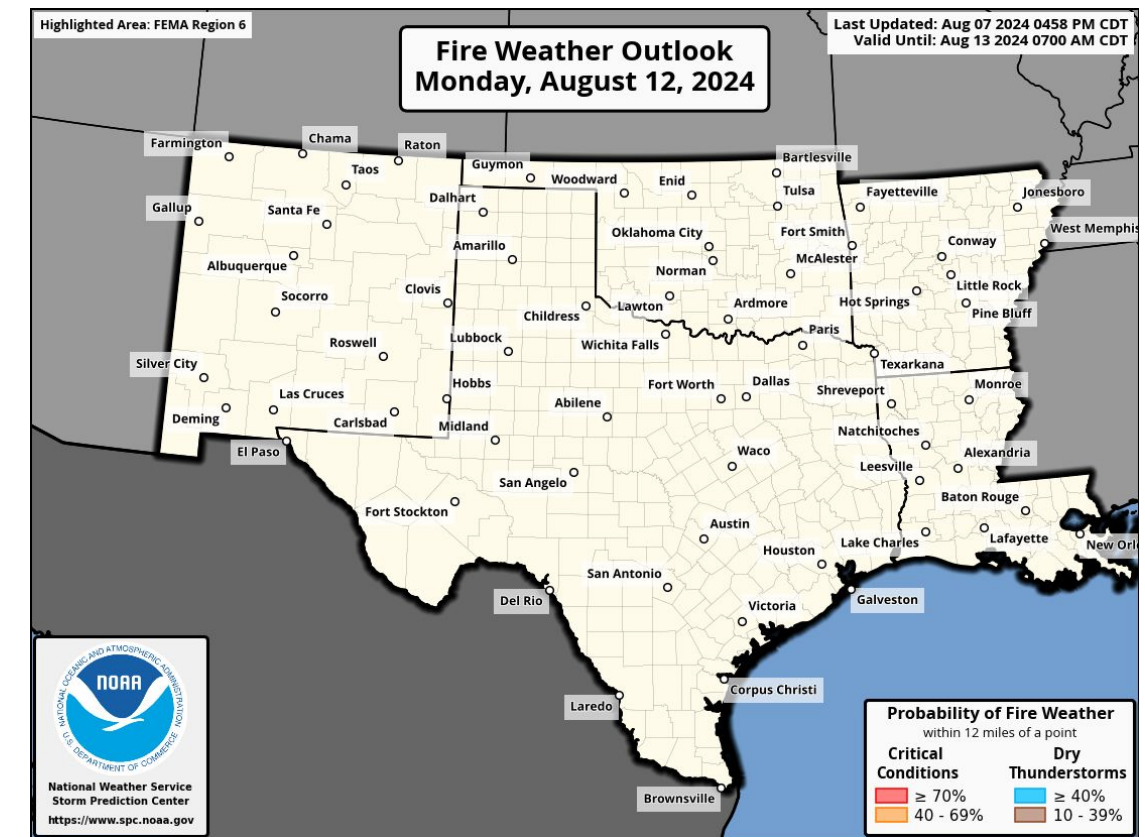
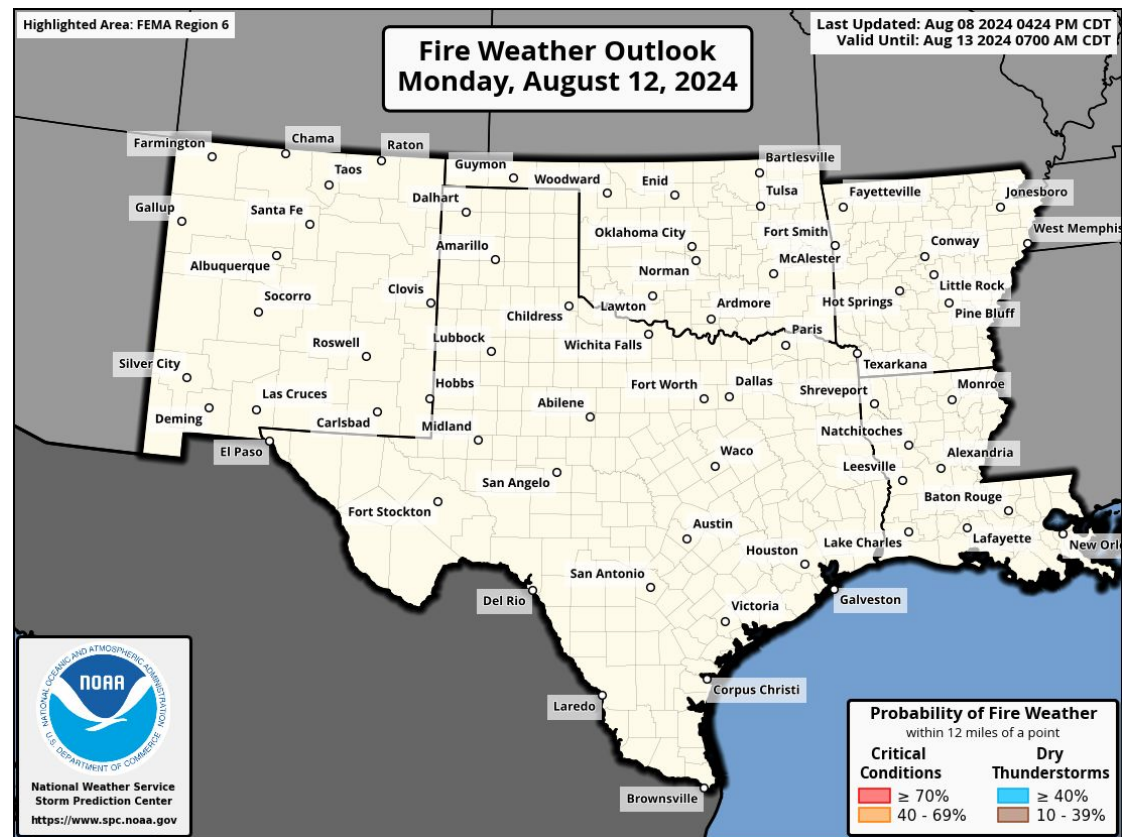
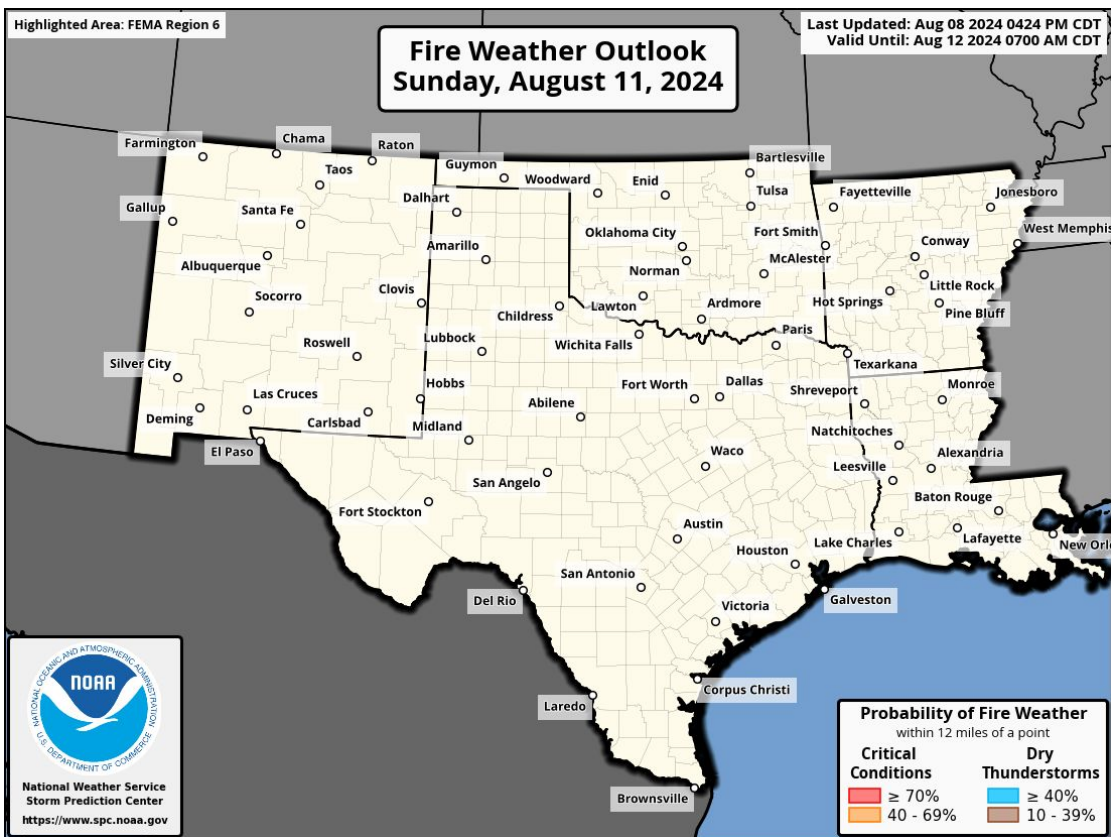
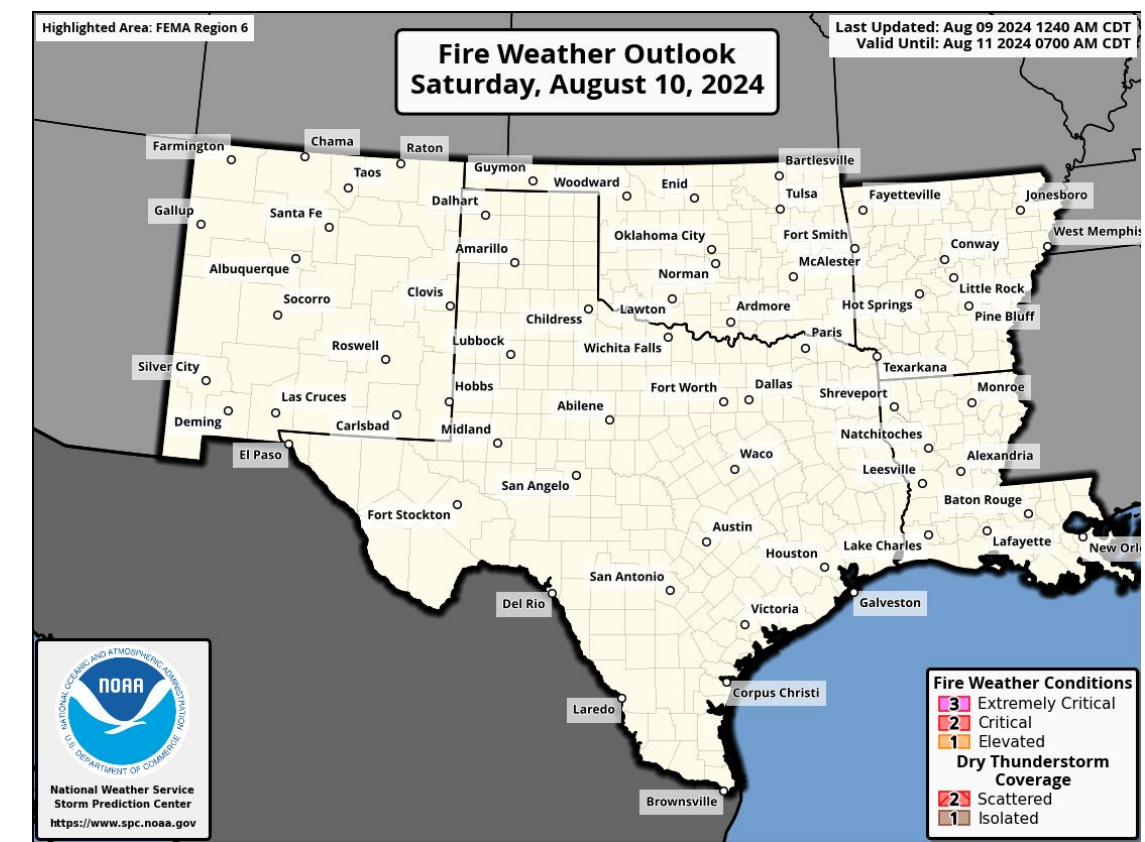
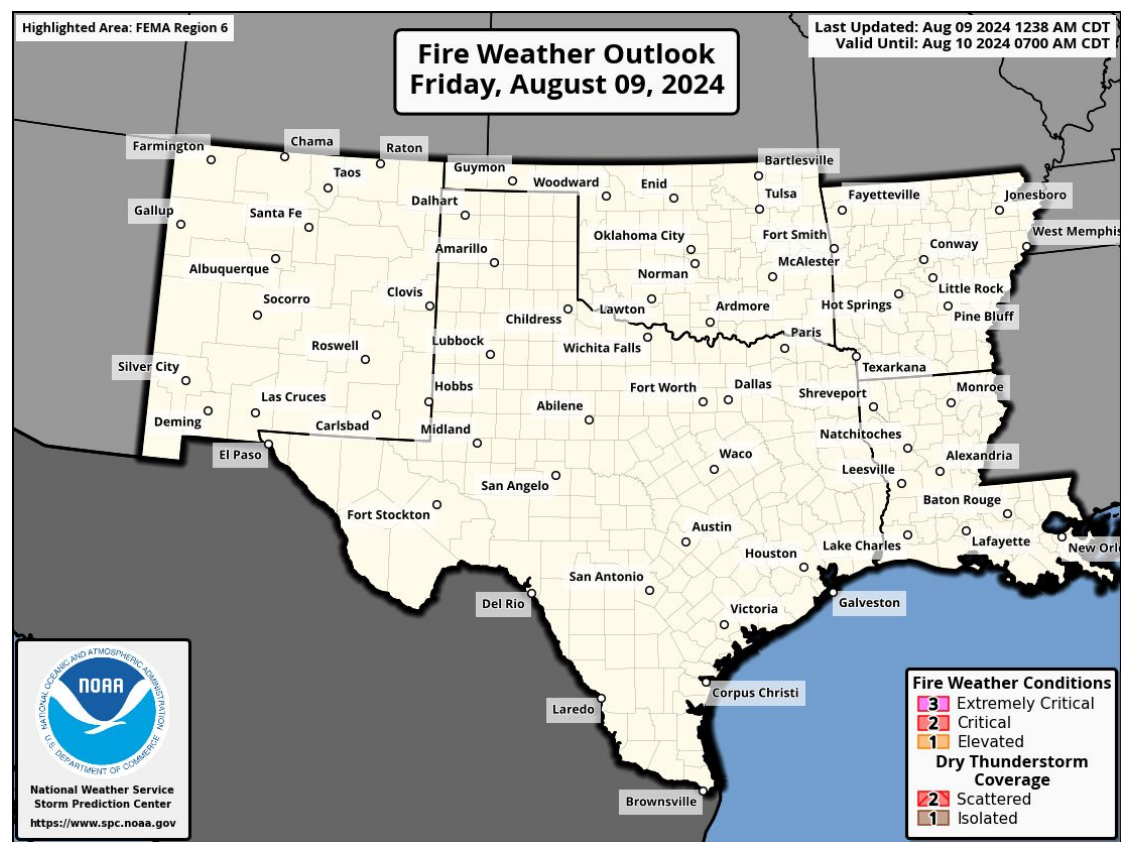
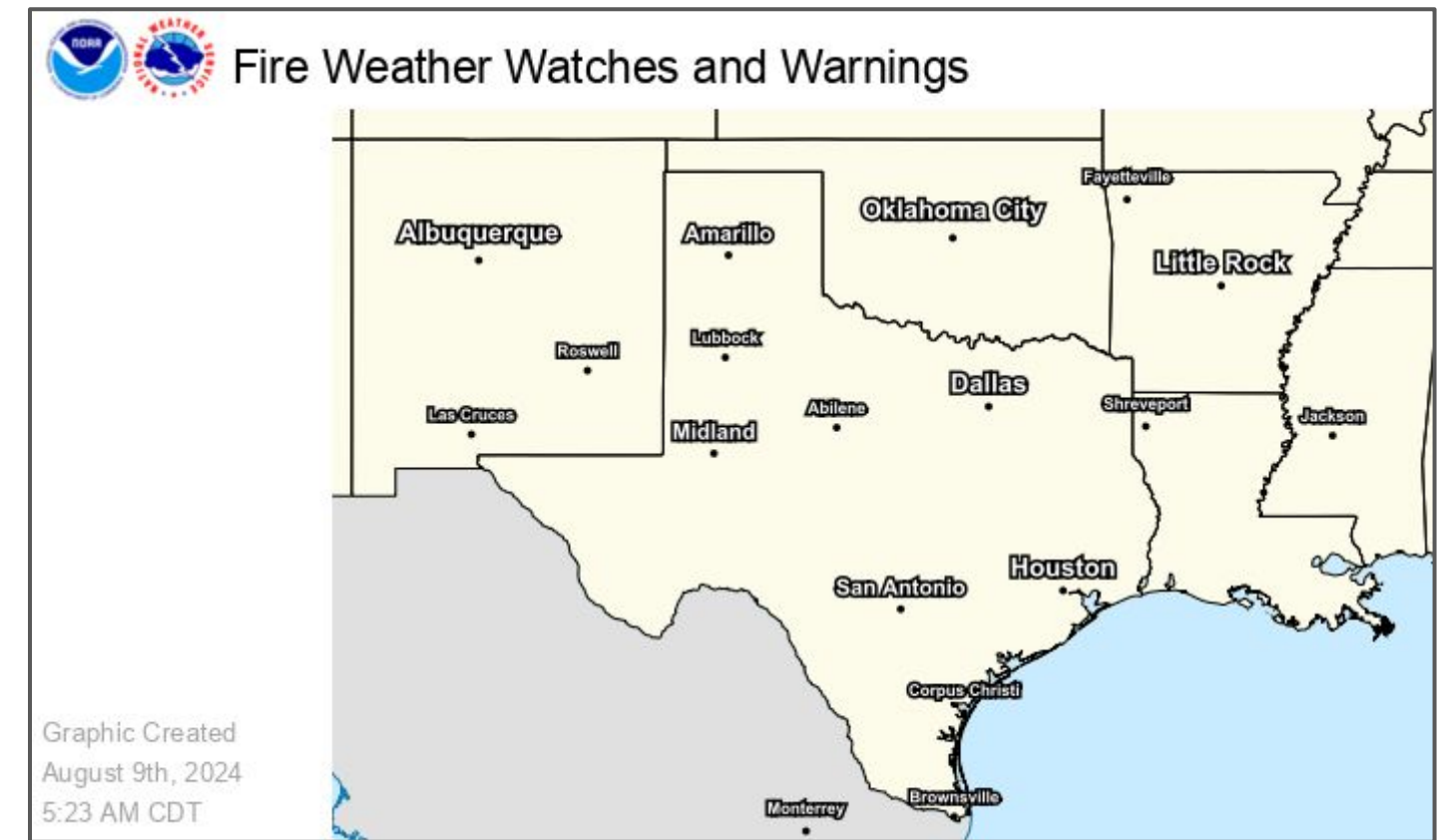
Today's Tornado & Severe Wind / Hail Probabilities

August 9, 2024





Fire Weather Outlooks

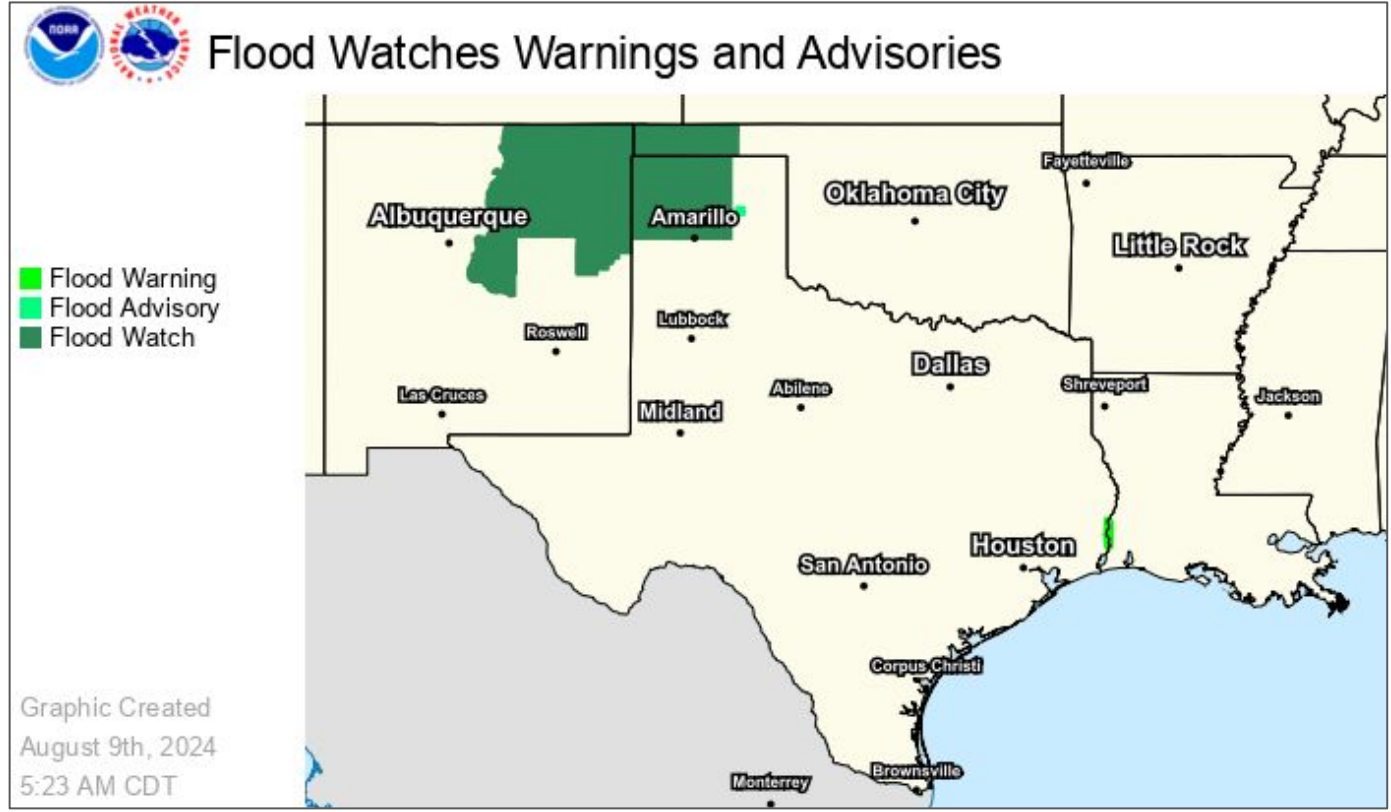
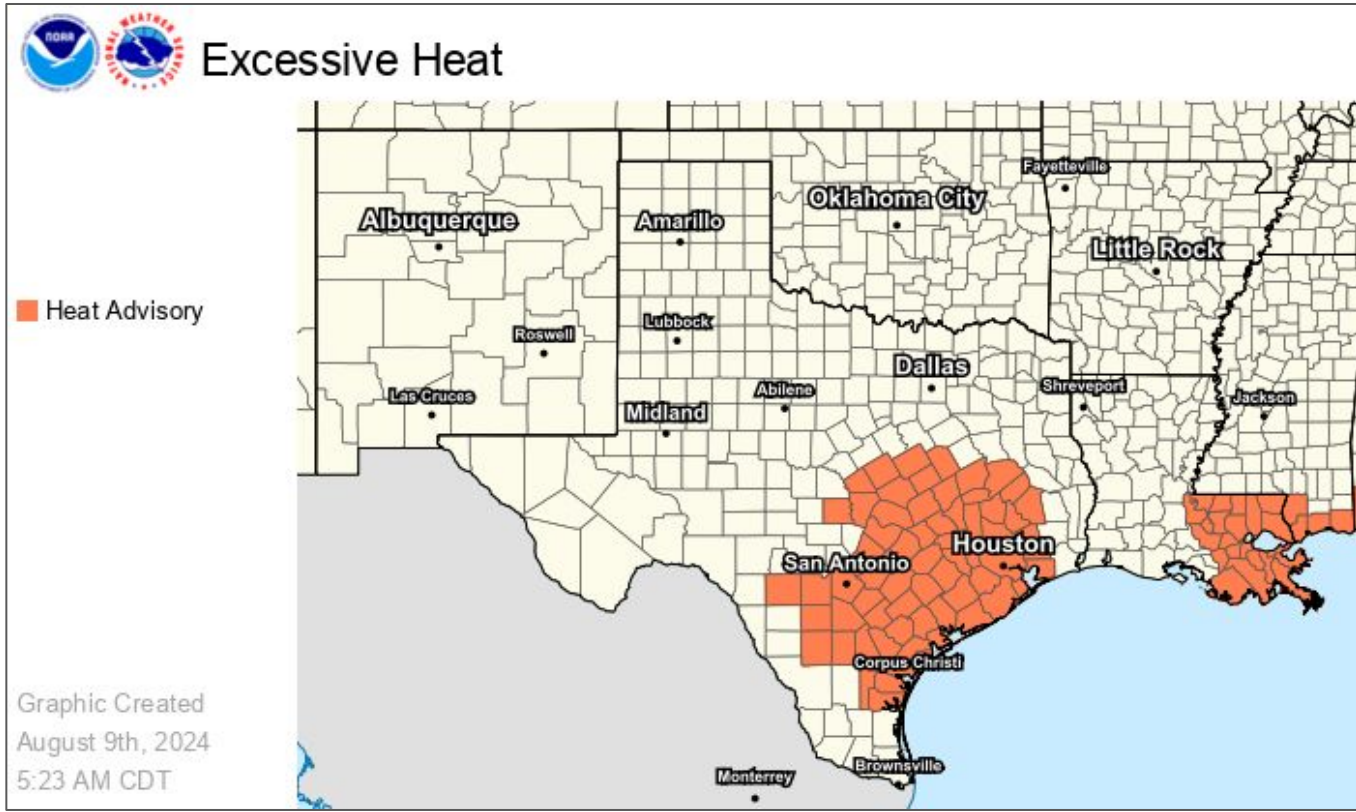
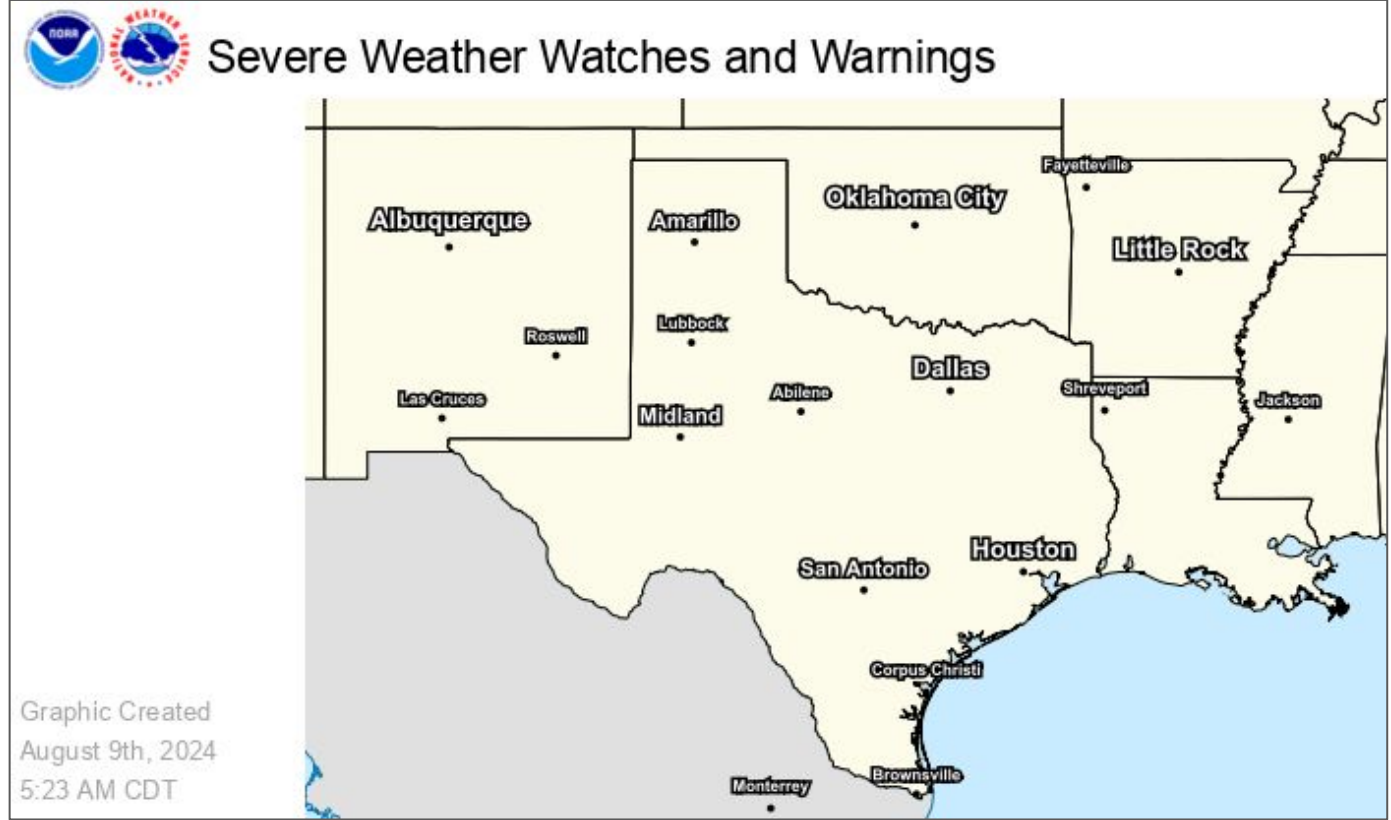




Watches, Warnings, and Advisories

Wind, Severe, Heat, and Flood Hazards

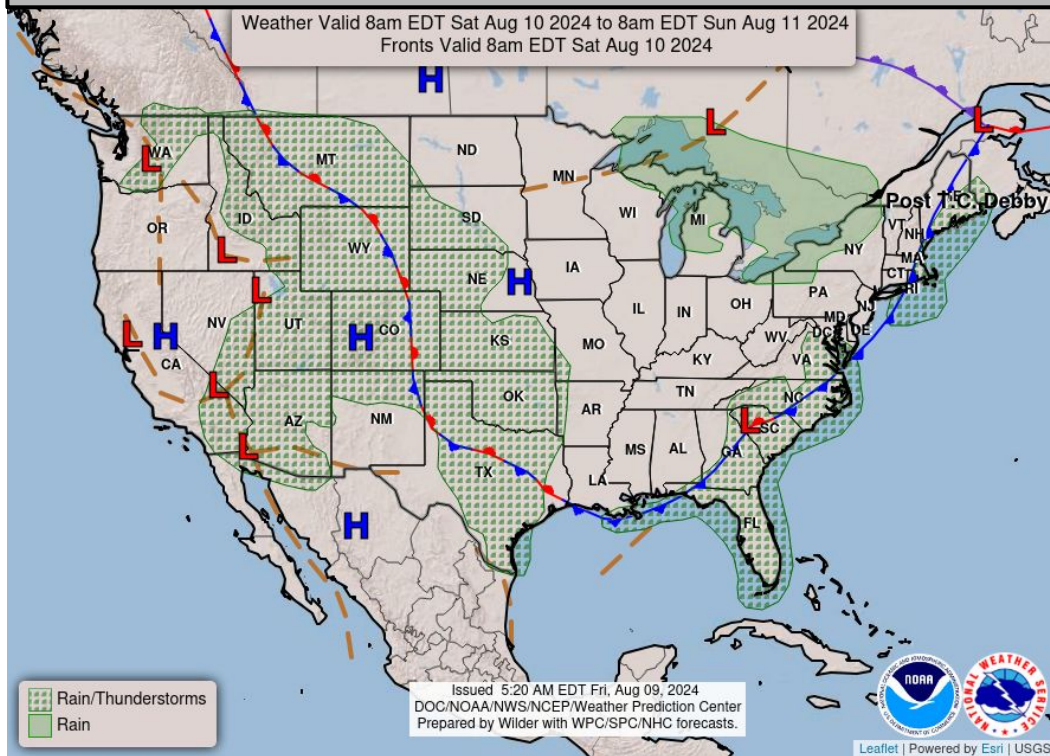
Heat advisories over SE TX, SE LA.
Flood Watch over NE NM, OK/TX Panhandles.



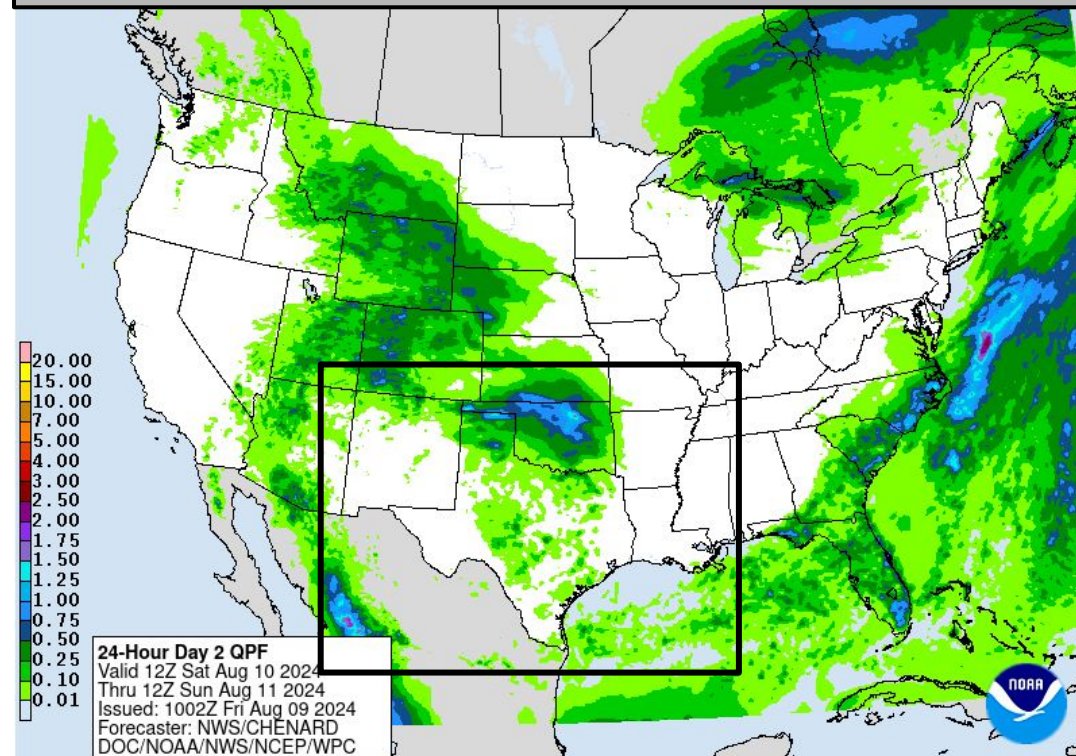


Tomorrow's Weather

Forecast Chart



Forecast Rainfall

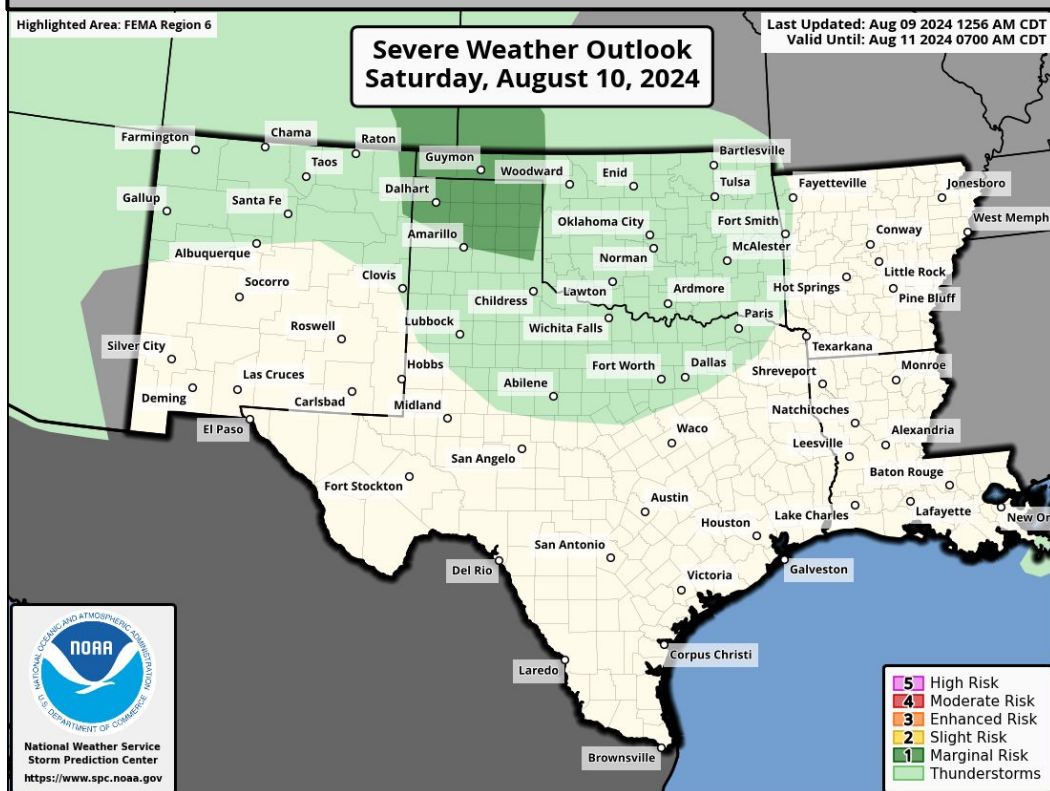


Flash flooding across burn scar areas in N NM.

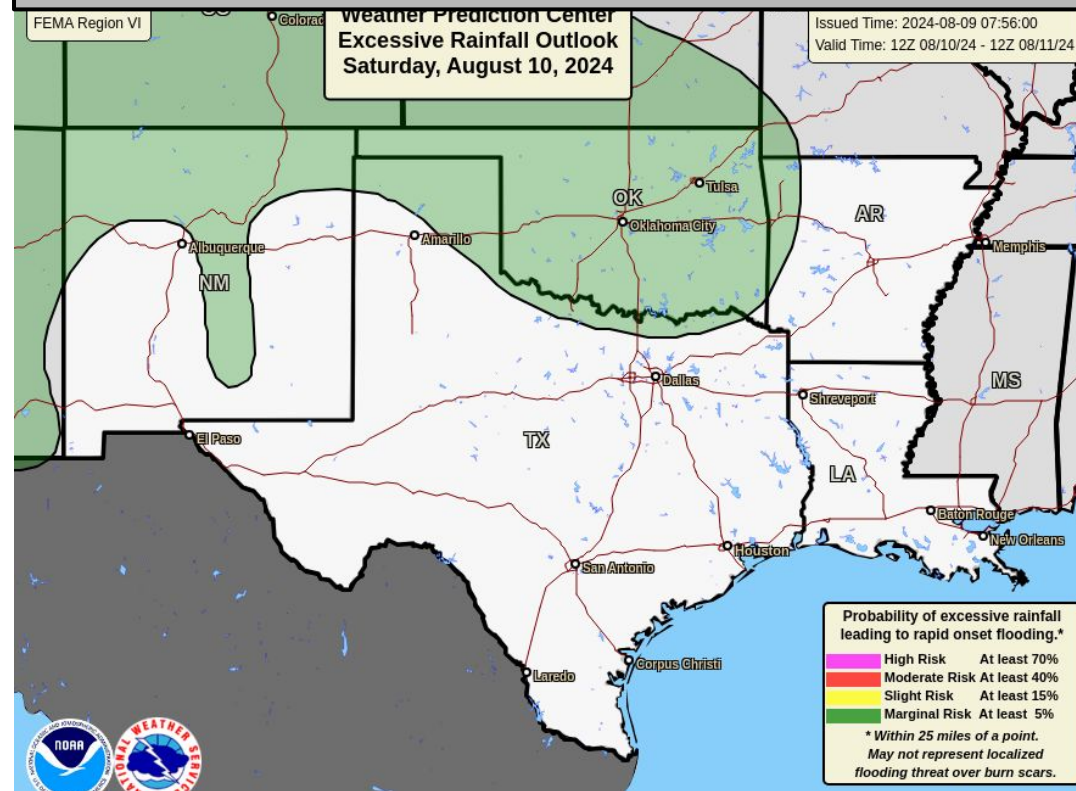
Excessive heat across SE TX, S LA.

Marginal risk for severe storms in NE NM, OK/TX Panhandles.

Severe Weather Outlook

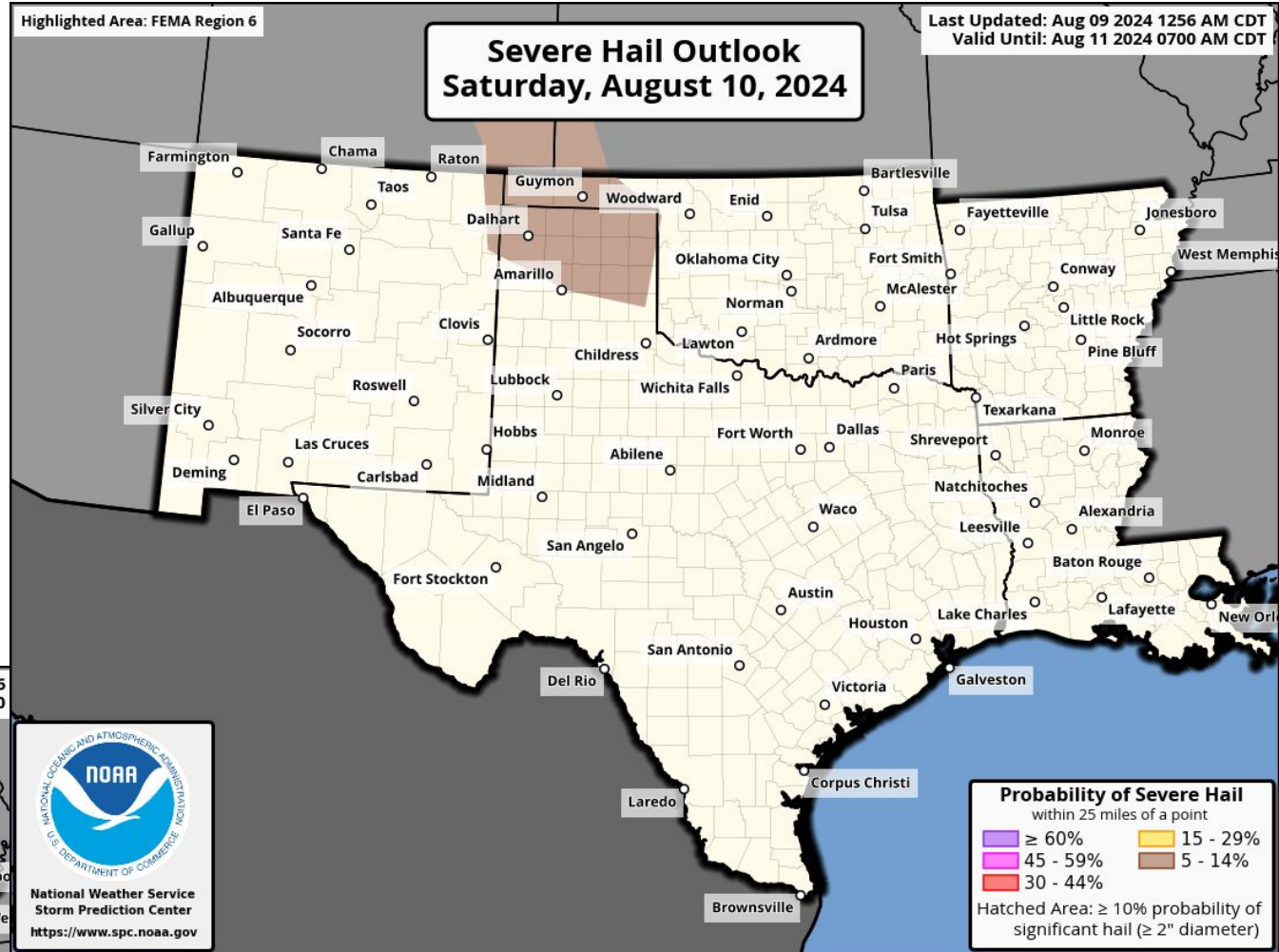
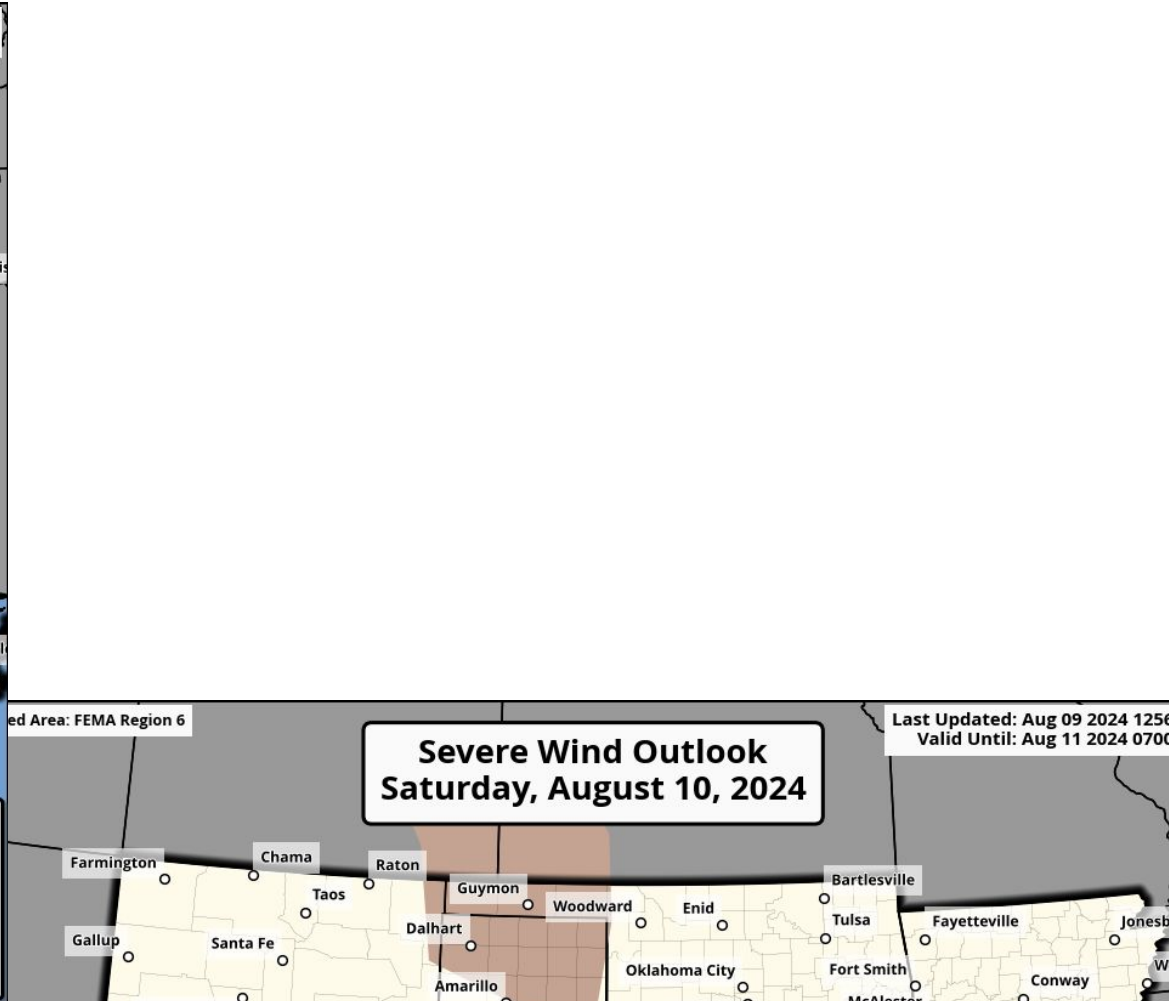
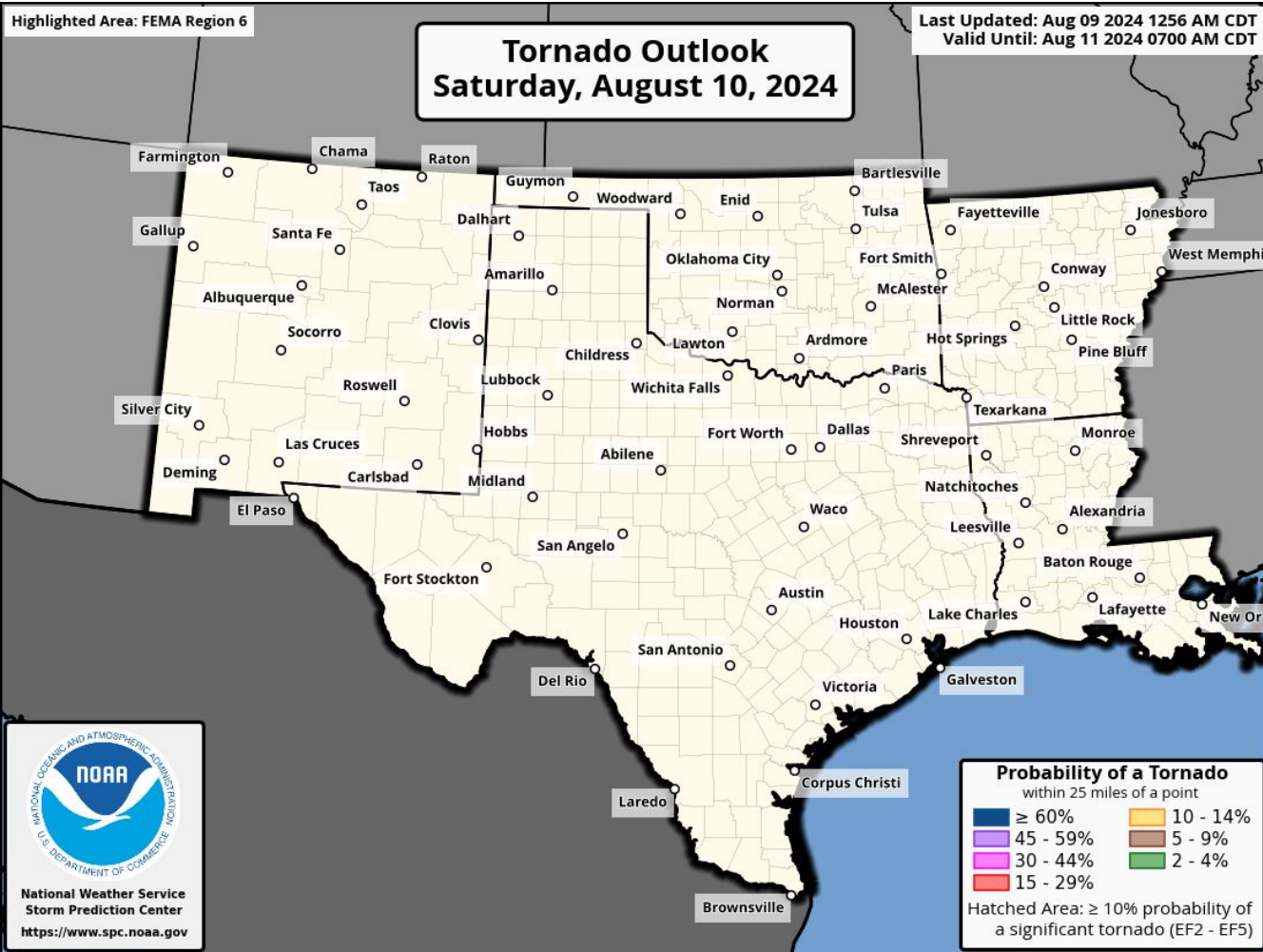


Excessive Rainfall Outlook





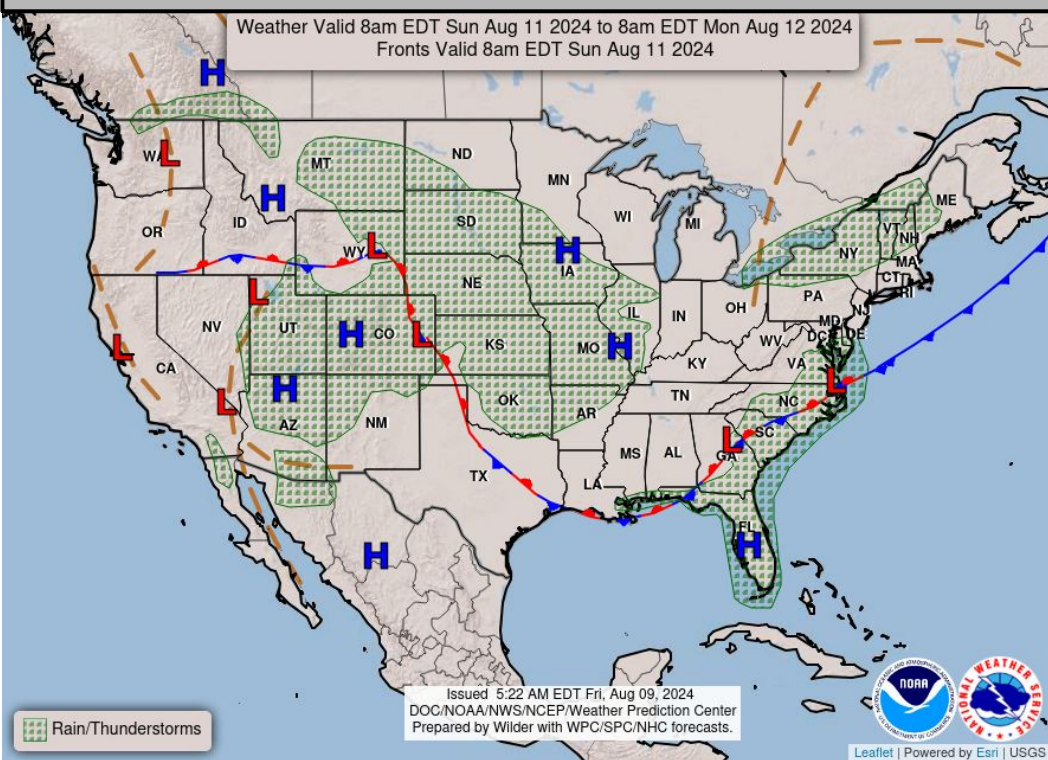
Tomorrow's Tornado & Severe Wind / Hail Probabilities



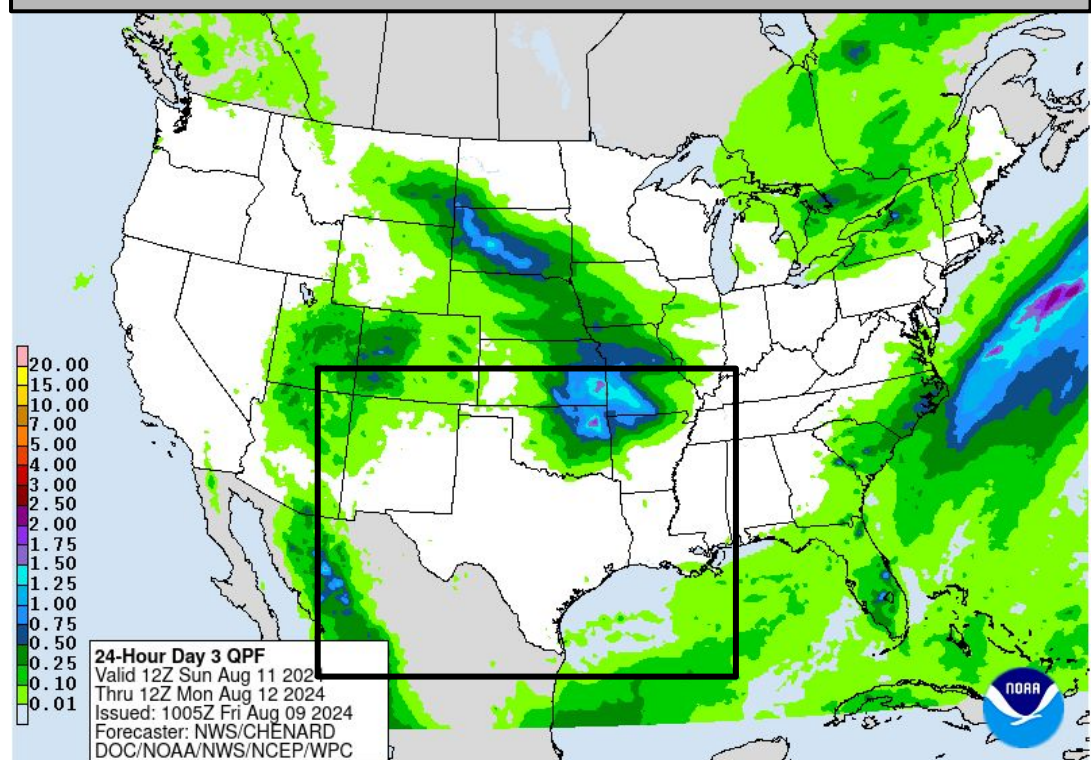


Sunday's Weather

Forecast Chart



Forecast Rainfall

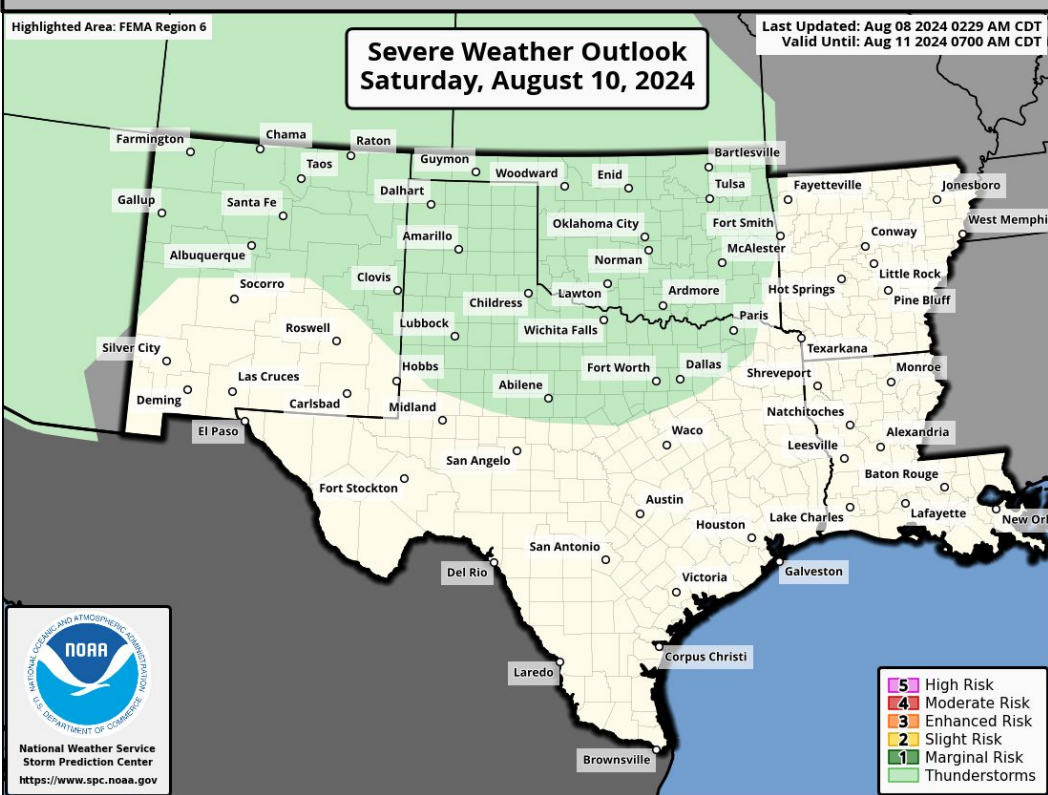


Flash flooding across burn scar areas in N NM.

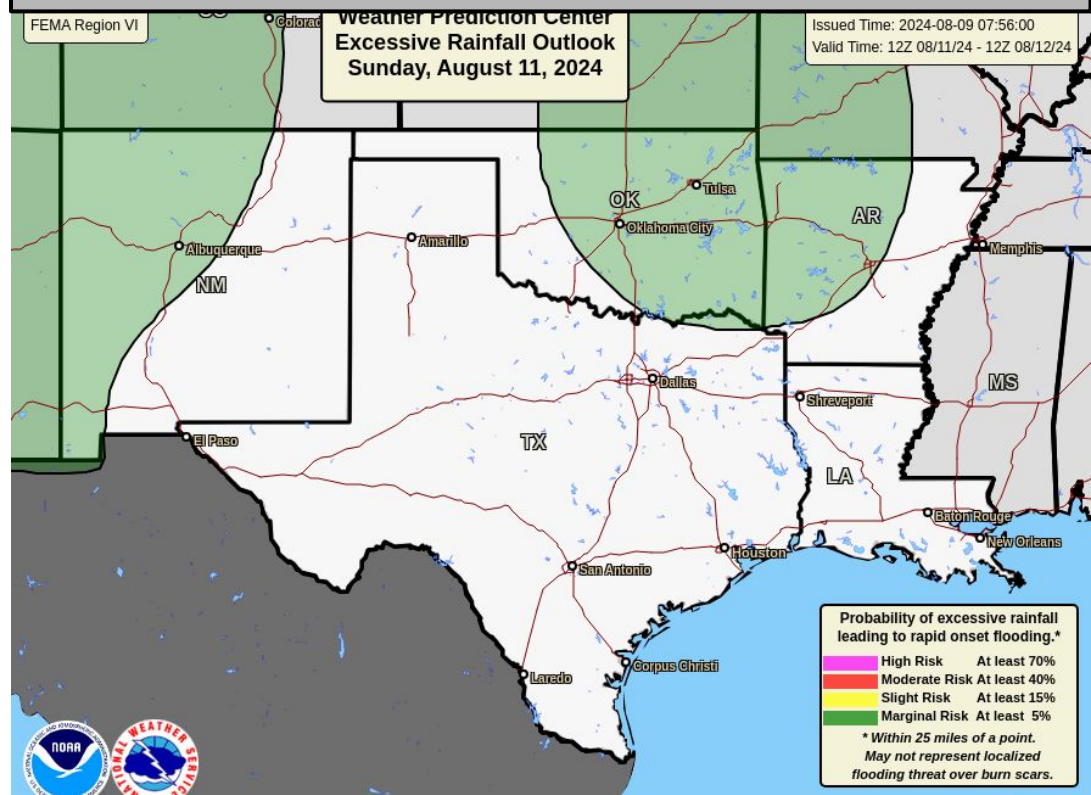
Excessive heat across SE TX, S LA.

Elevated fire weather conditions over NW TX.

Severe Weather Outlook



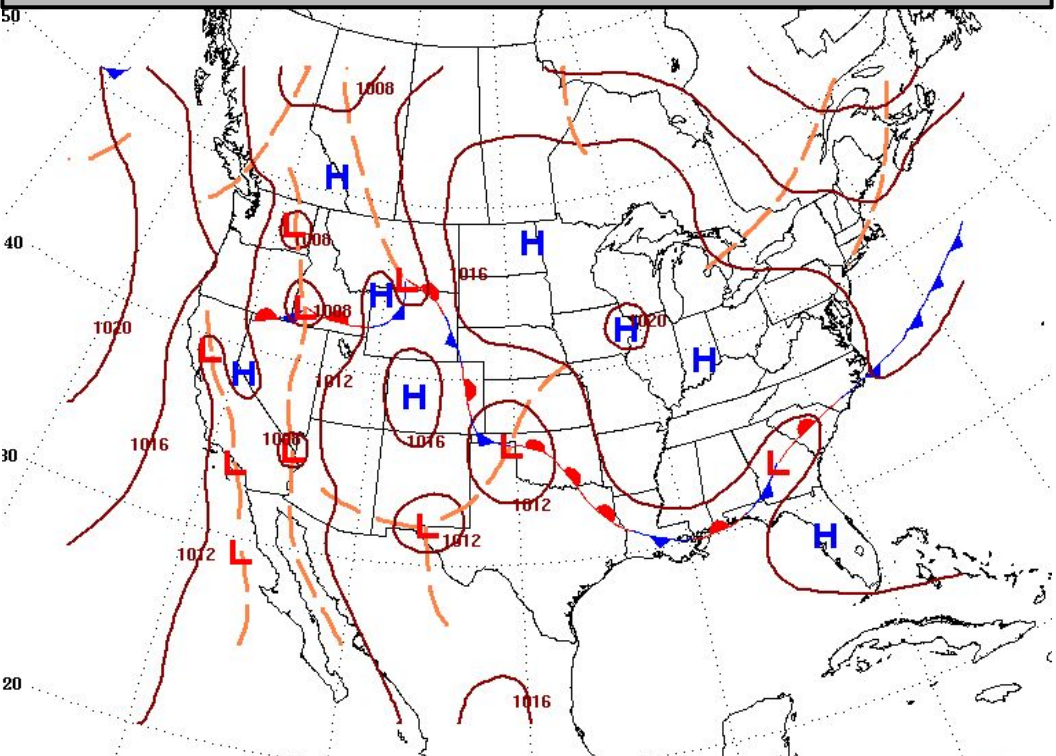
Excessive Rainfall Outlook



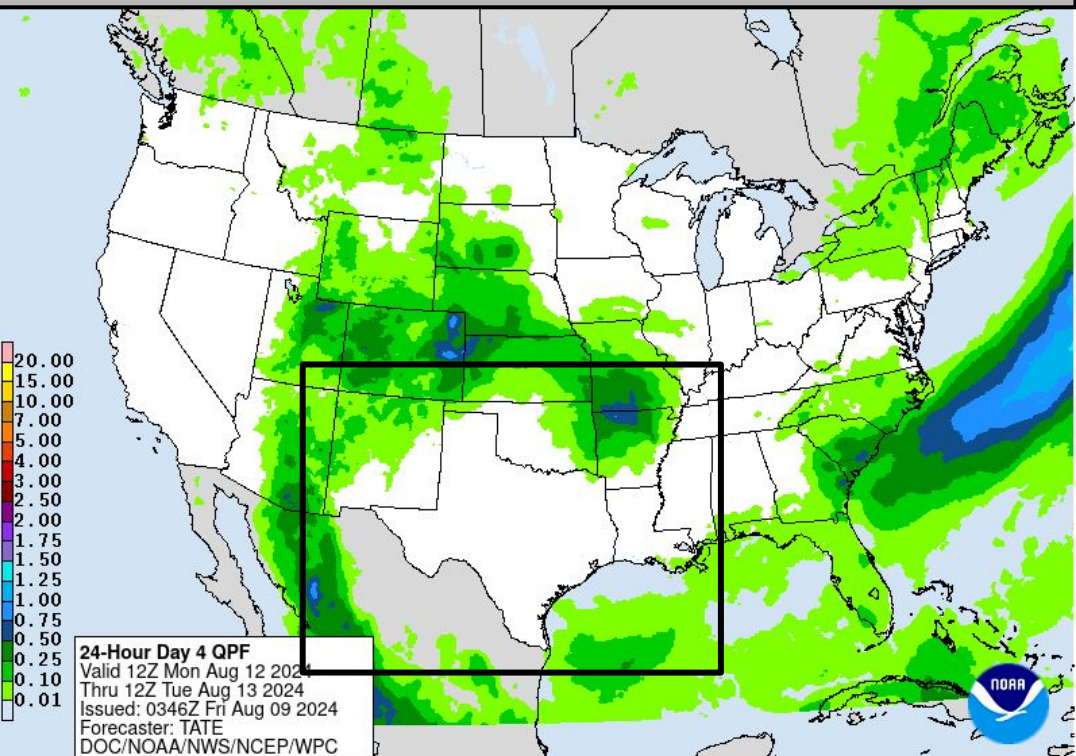


Monday's Weather

Forecast Chart



Forecast Rainfall

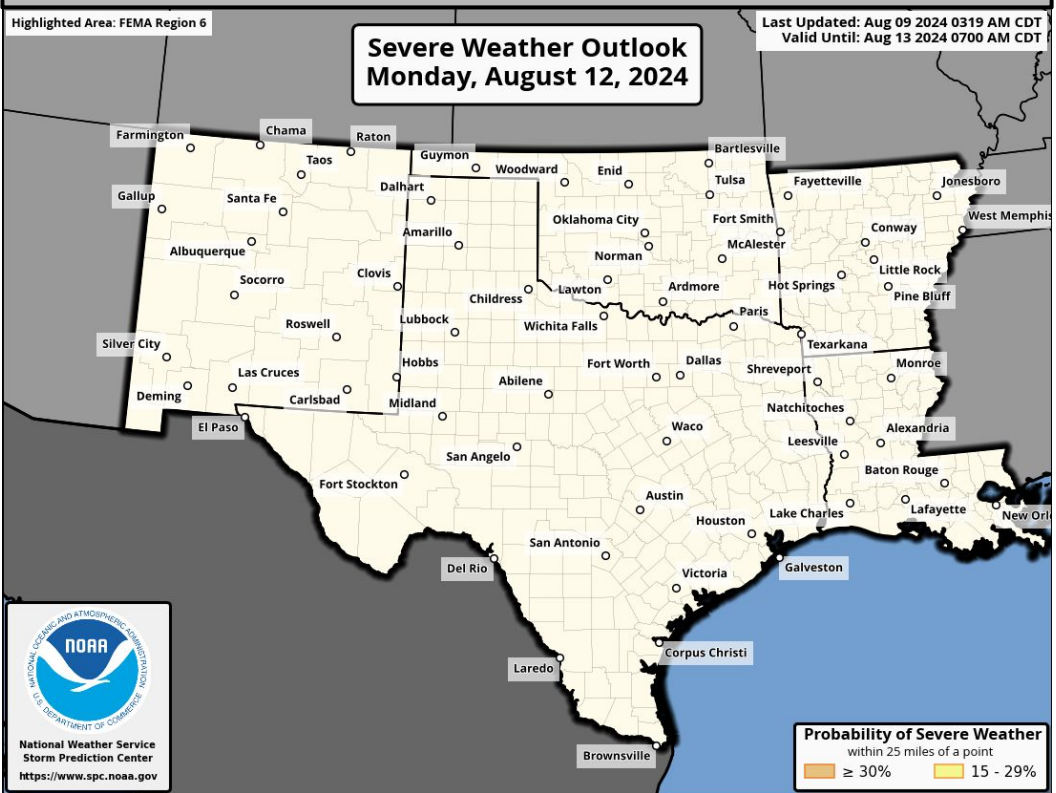


Flash flooding across burn scar areas in N NM.

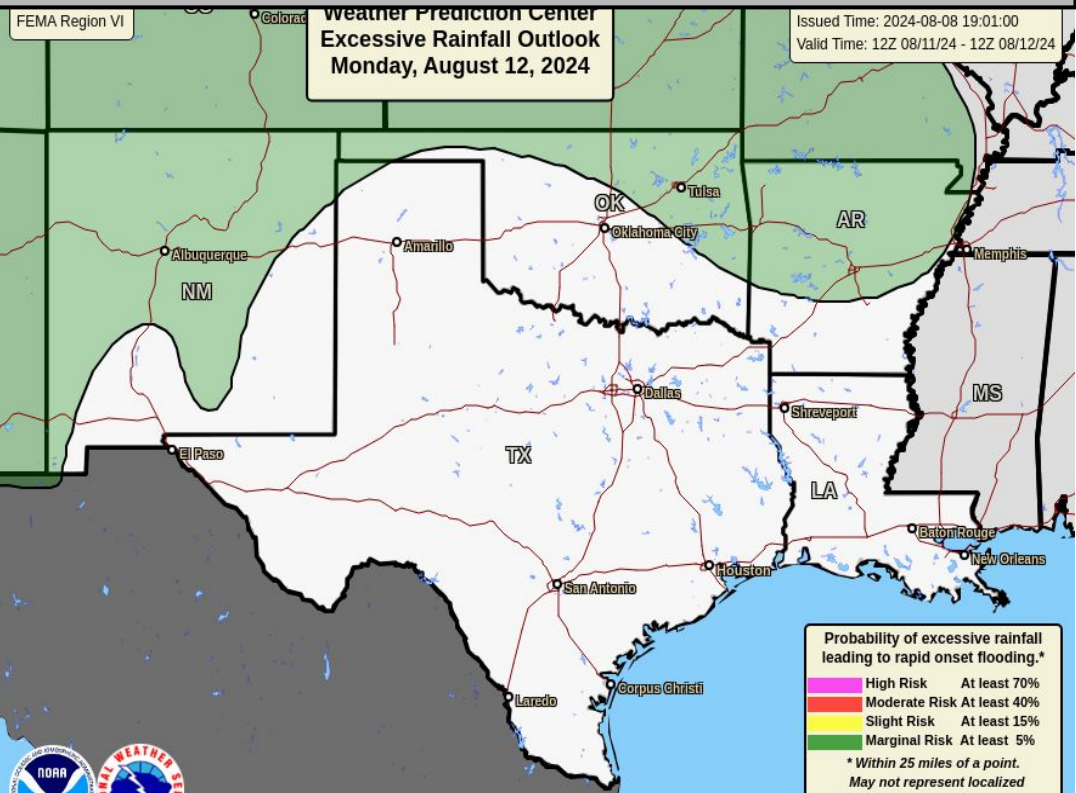
Excessive heat across S/E TX, S LA.

Elevated fire weather conditions over NW TX.

Severe Weather Outlook



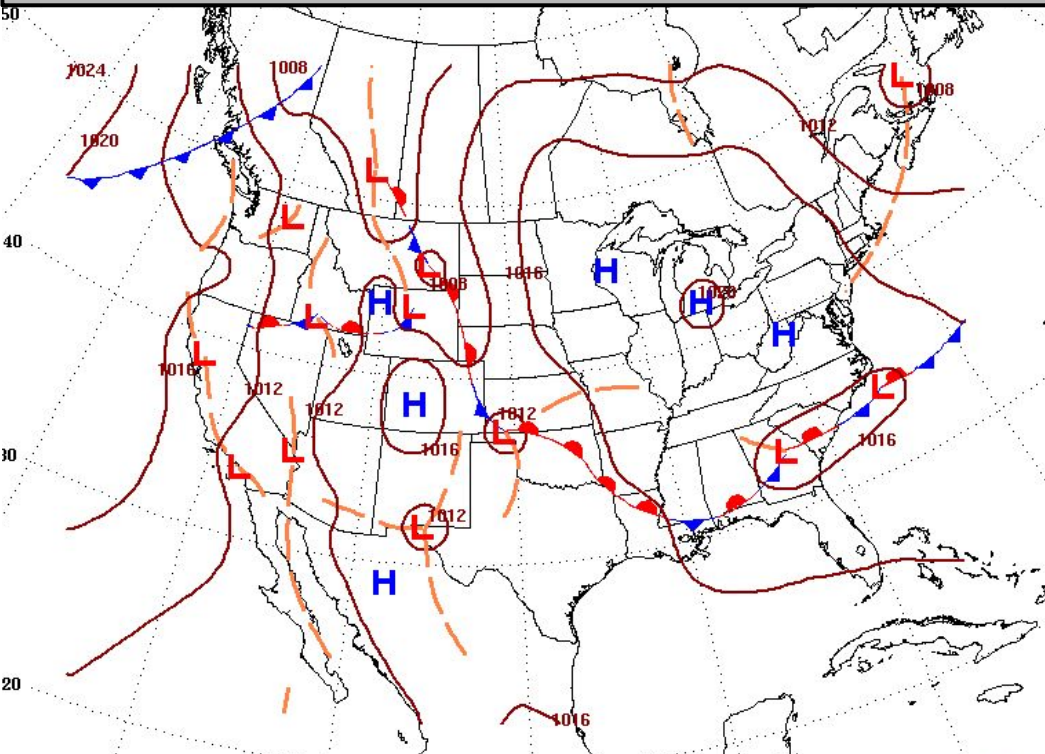
Excessive Rainfall Outlook



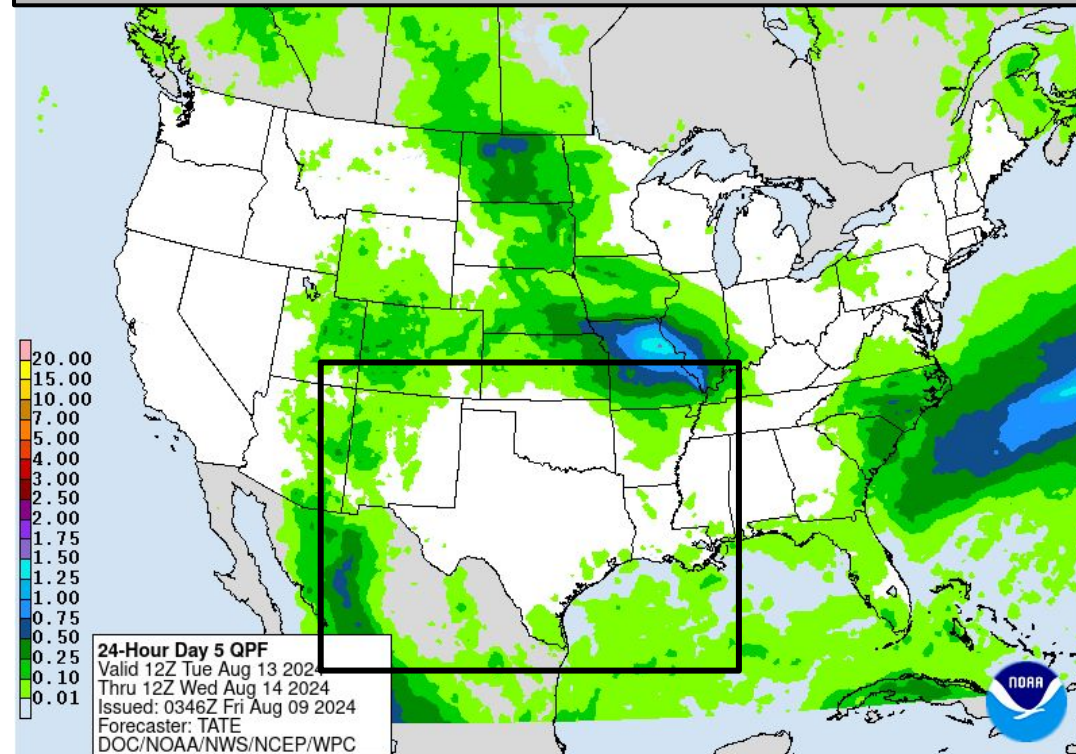


Tuesday's Weather

Forecast Chart



Forecast Rainfall

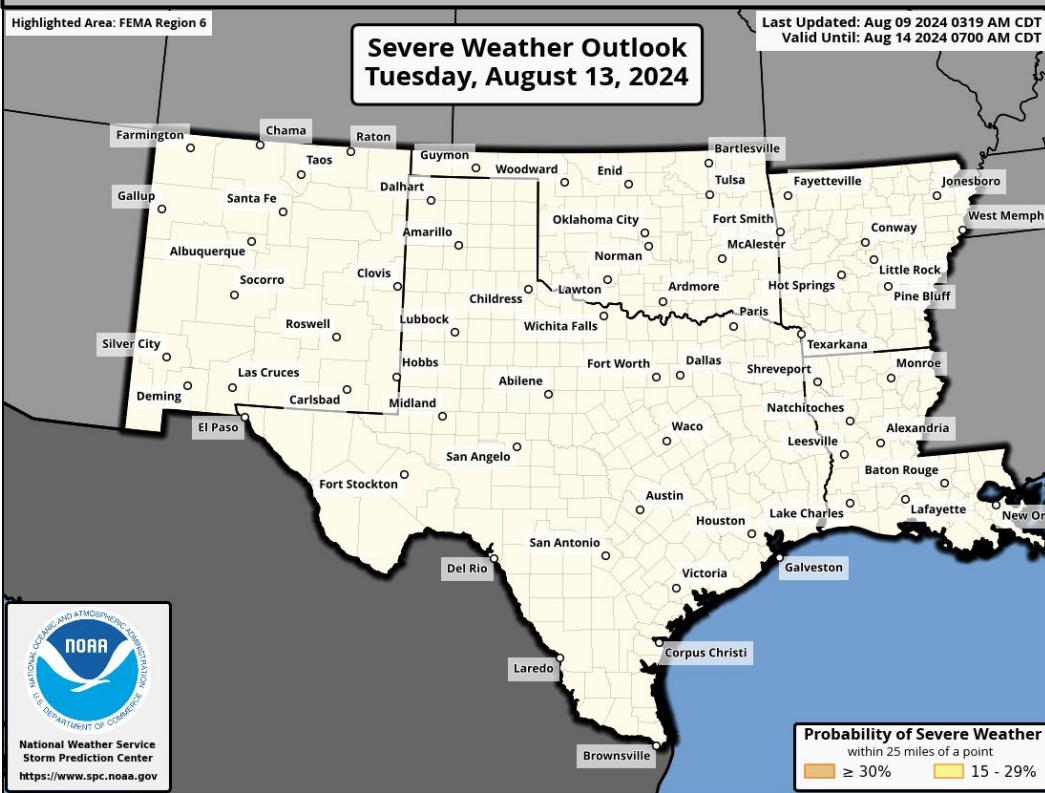


Flash flooding across burn scar areas in N NM.

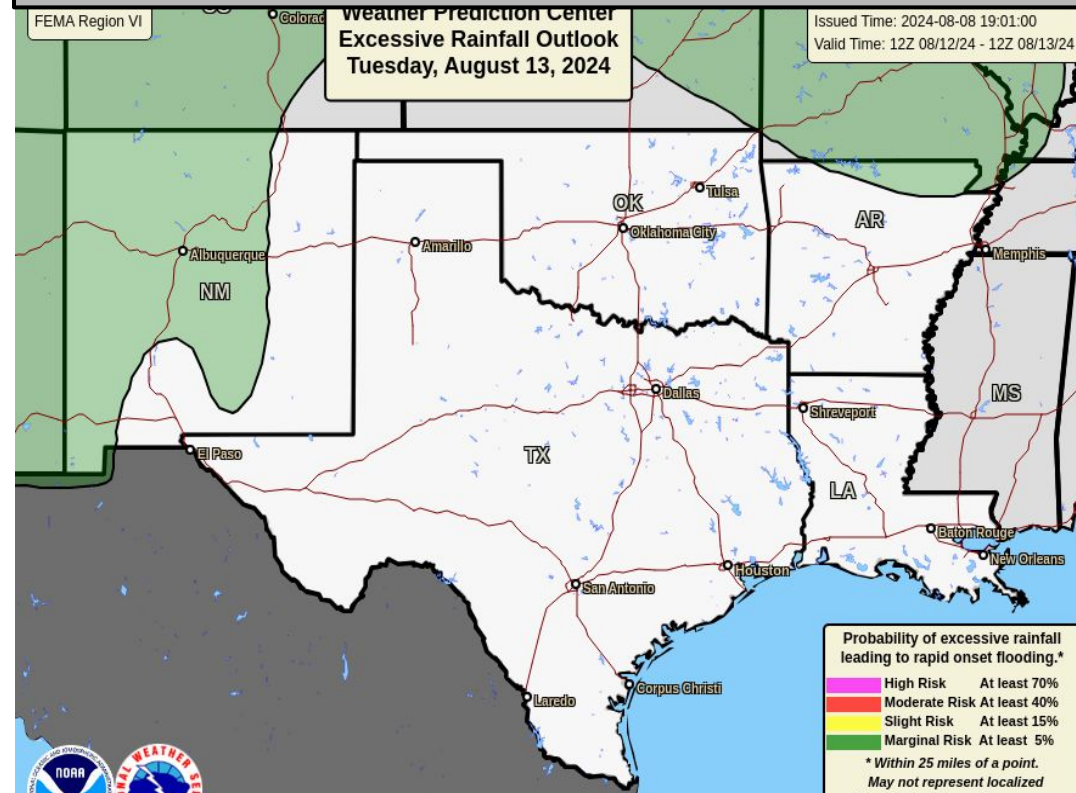
Excessive heat across TX, LA

Elevated fire weather conditions over NW TX.

Severe Weather Outlook

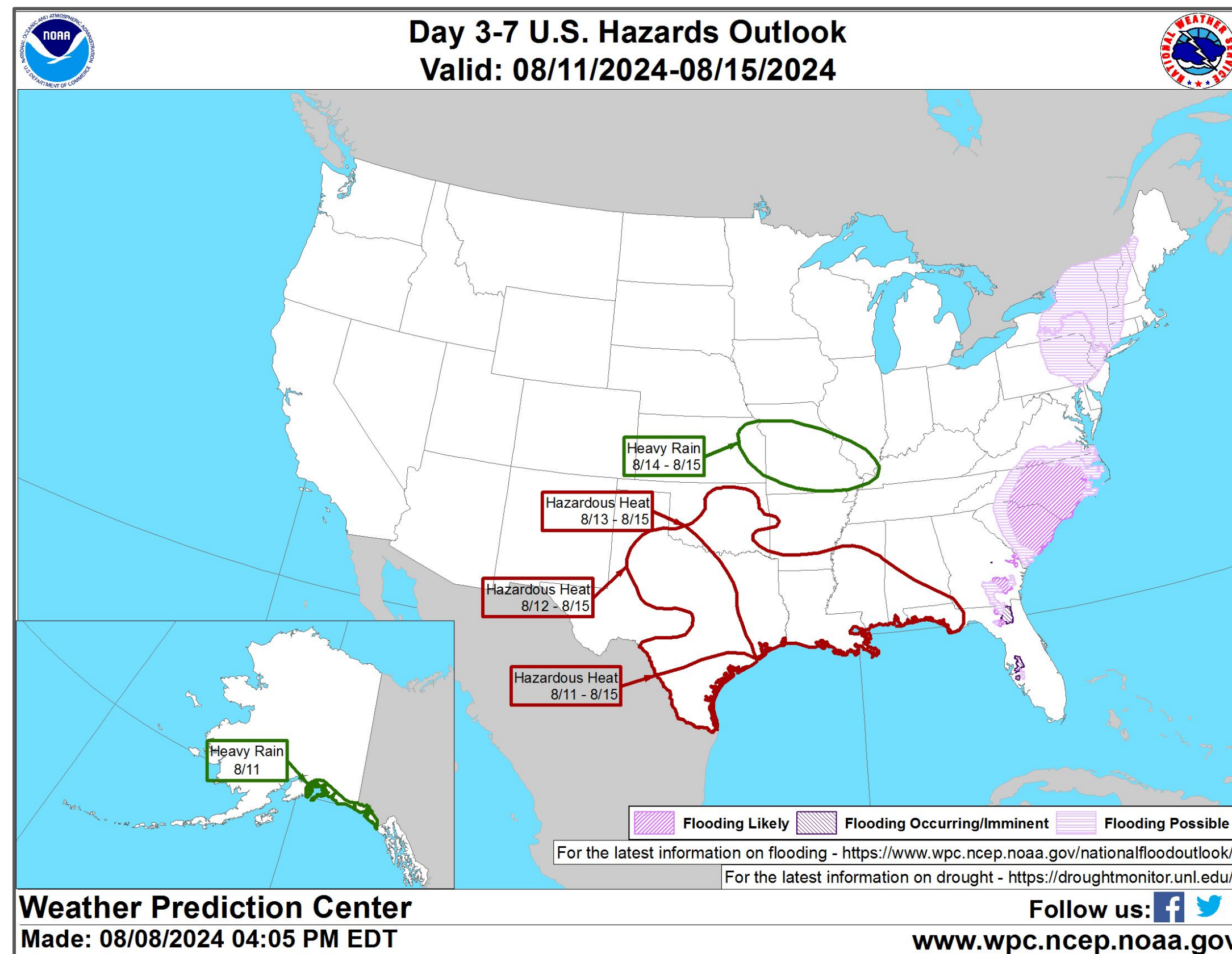


Excessive Rainfall Outlook





“Day 3-7” Hazards Outlook



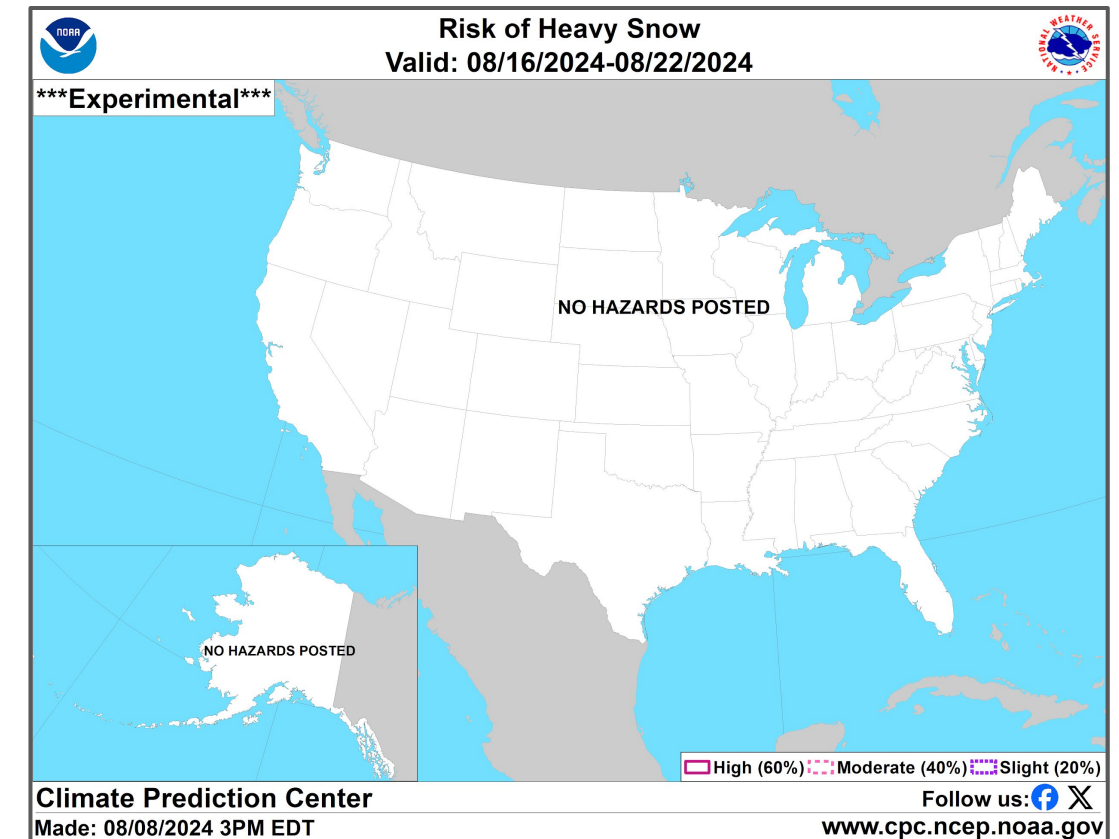
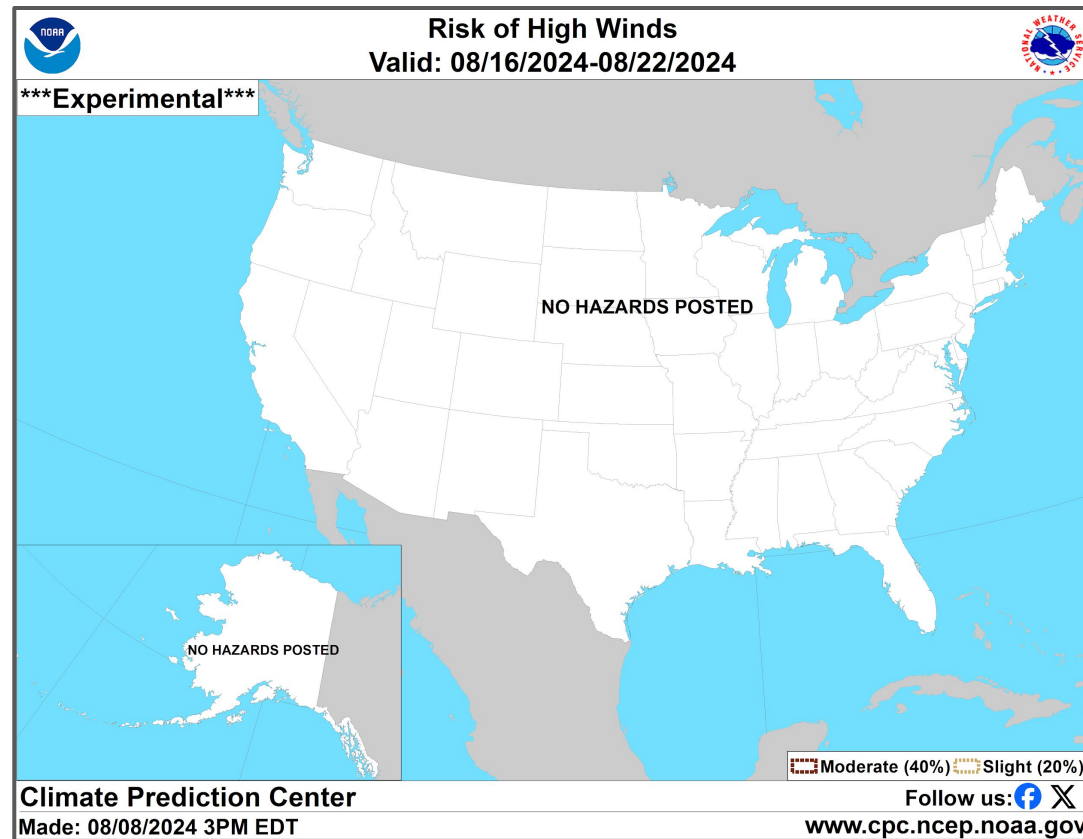
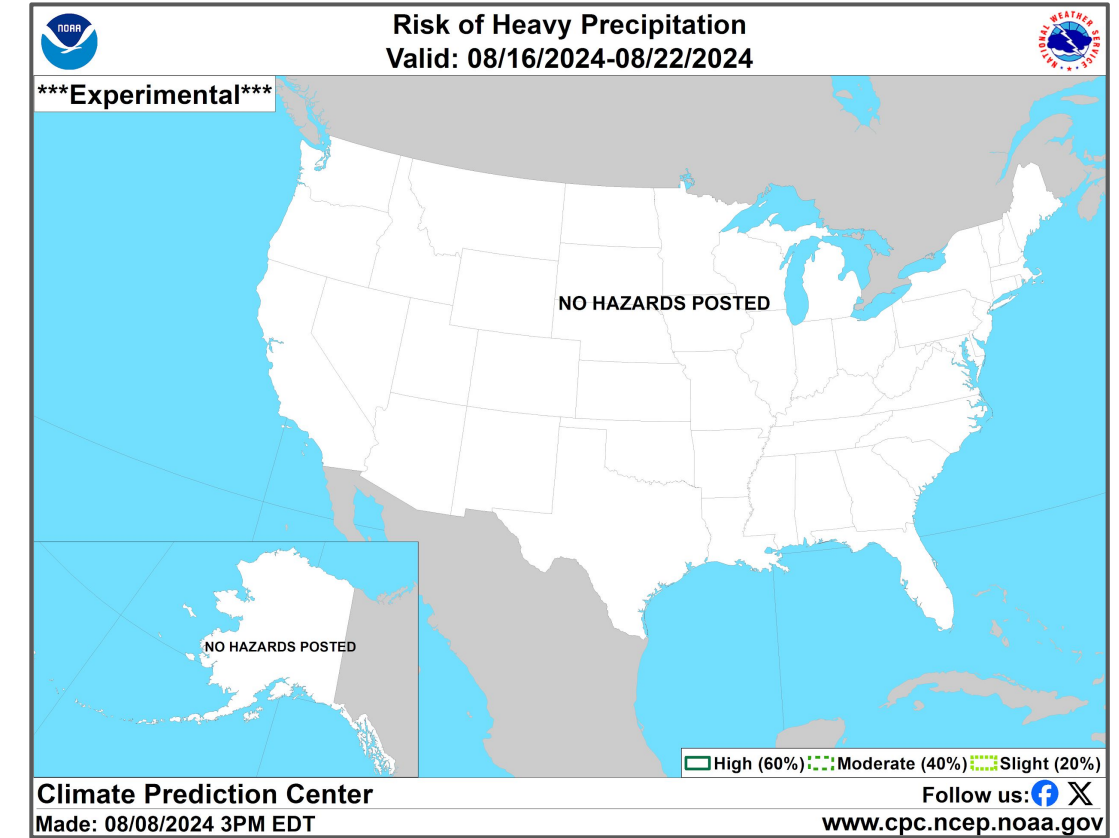
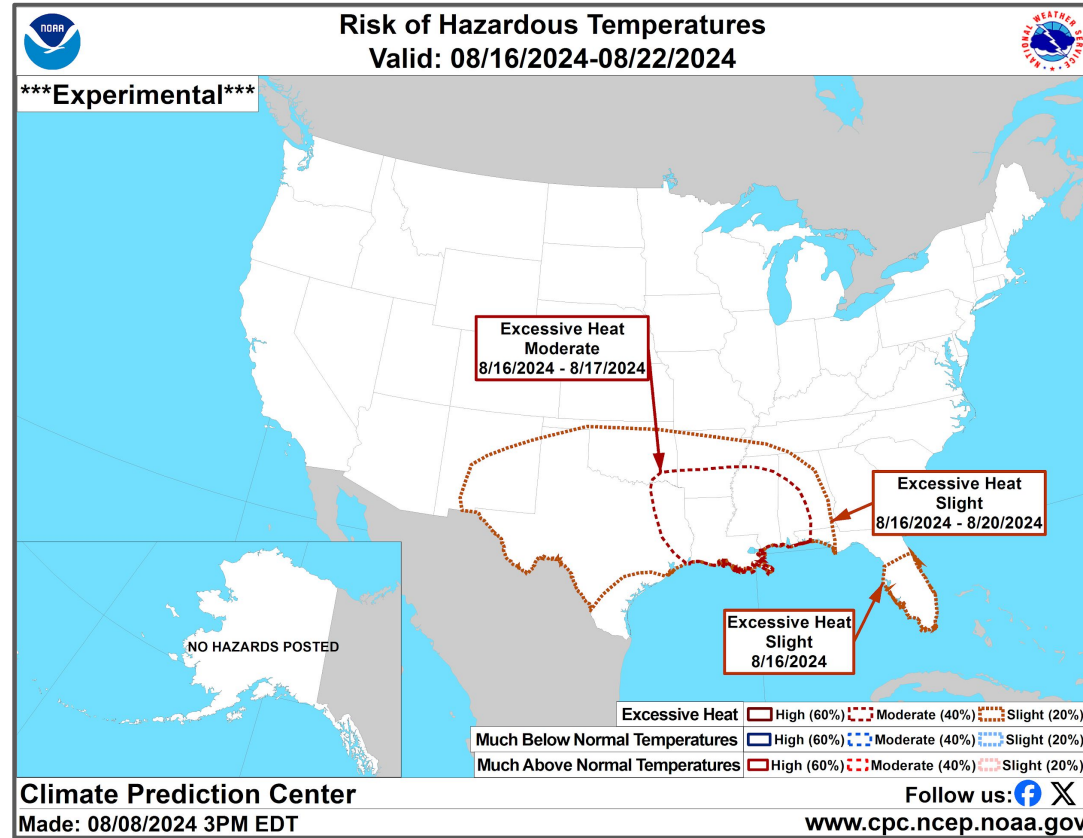
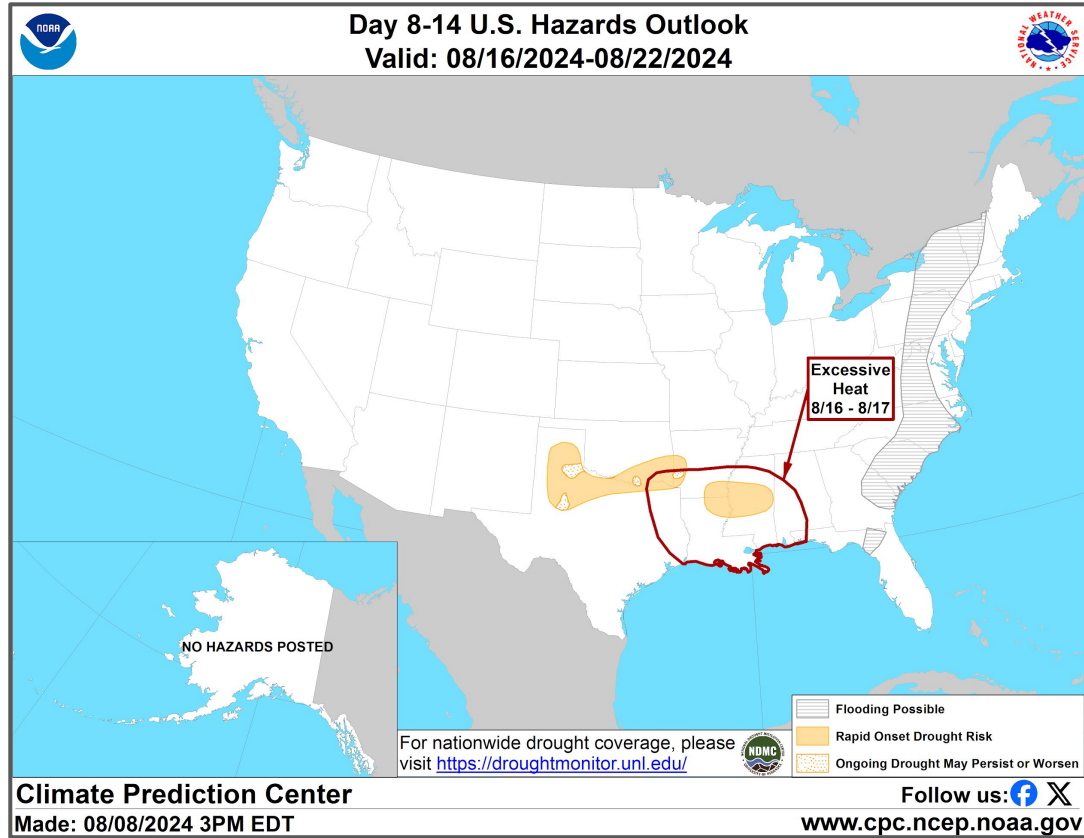
NOTE: These outlooks are issued in the afternoon and only issued on weekdays. Because of that and the fact that these slides are issued in the mornings:

1. The “day 3-7” will really be days 2-6
2. This slide will be hidden on Mondays and Sundays so the data/information is not too old

For additional information on this outlook go to <https://origin.wpc.ncep.noaa.gov/threats/threats.php>



“Day 8-14” Hazards Outlook



NOTE: These outlooks are issued in the afternoon and only issued on weekdays. Because of that and the fact that these slides are issued in the mornings:

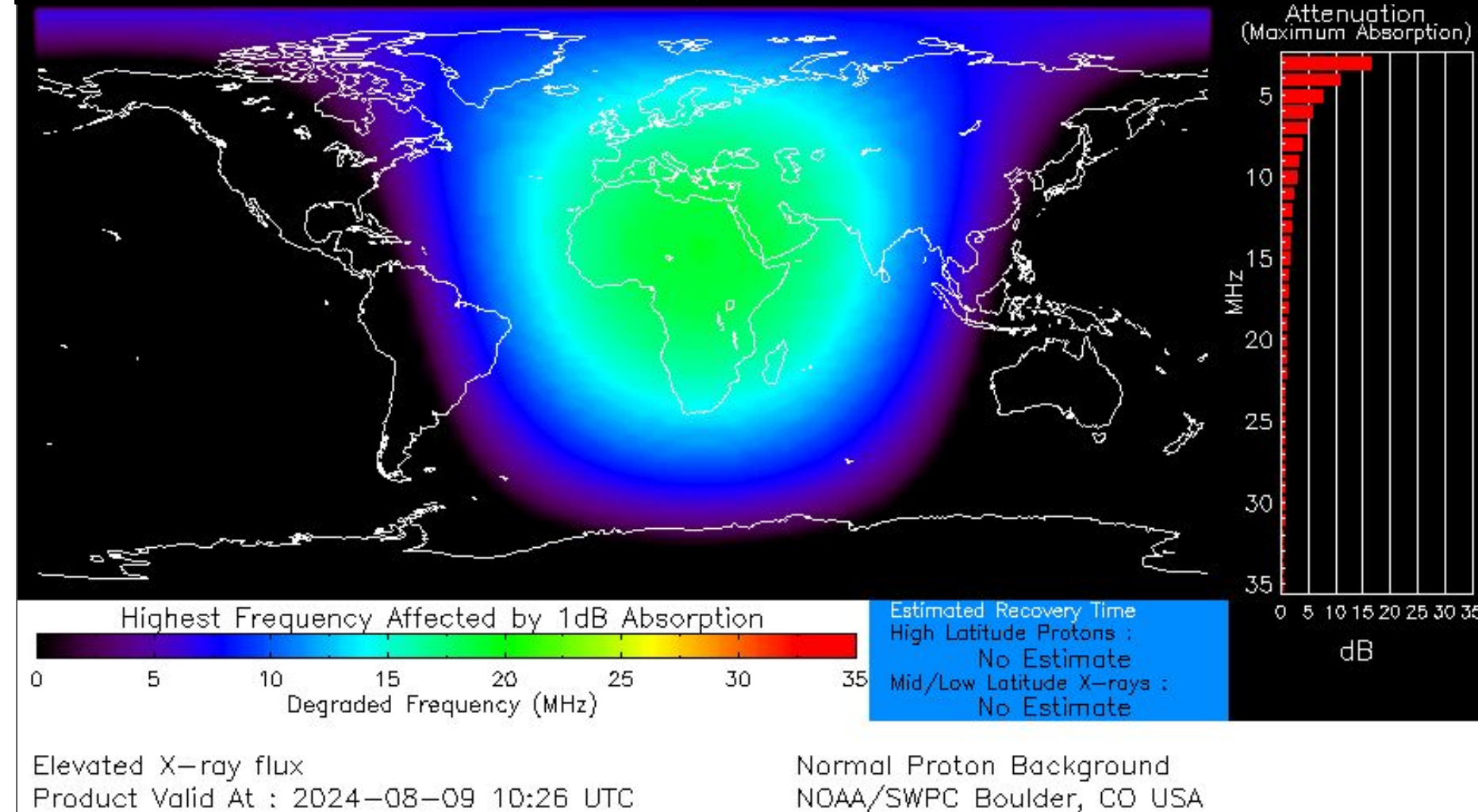
1. The “day 8-14” will really be days 7-13
2. This slide will be hidden on Mondays and Sundays so the data/information is not too old

For additional information on this outlook go to <https://www.cpc.ncep.noaa.gov/products/predictions/threats/threat.php>




Space Weather 3-Day Forecast

	Friday, Aug 9	Saturday, Aug 10	Sunday, Aug 11
Geomagnetic Storms	Moderate G2 (Max Kp = 6)	Moderate G2 (Max Kp = 6)	Active (Max Kp = 4)
Solar Radiation Storm (S1-S5)	20%	20%	20%
Radio Blackout (R1-R2)	75%	75%	75%
Radio Blackout (R3-R5)	25%	25%	25%



[Description of the Space Weather Storm Scales](#)

[Latest 3-Day Space Weather Forecast](#)



Weather "Threat" Matrix for FEMA Region VI

Color	Definition	Criteria	Example(s)
Green	<p style="text-align: center;">Little to None</p> <p>Safety: Rarely a Direct Threat to Life and Property Impact Potential: Typically Results in Little Inconvenience to Daily Routines</p>	<p>Severe: Marginal Risk from SPC Flooding: Minor flooding expected over localized areas Tropical: None Fire Weather: No Watches/Warnings, fuel moisture above 10% or green up active</p>	<ul style="list-style-type: none"> Thunderstorms expected over LA this afternoon; a few may produce winds to knock down a few trees Something that happens almost every day in a particular season such as seabreeze storms in coastal TX
Yellow	<p style="text-align: center;">Minor</p> <p>Safety: Rarely a Direct Threat to Life and Property Impact Potential: Typically Results in Some Inconvenience to Daily Life</p>	<p>Severe: Slight Risk from SPC Flooding: Nuisance flooded expected for a widespread area, or Minor flooding expected over isolated areas Tropical: A weak tropical wave expected to move towards or near any coastline Fire Weather: Red Flag Watches/Warnings and/or SPC outlines enhanced or critical fire outlook</p>	<ul style="list-style-type: none"> 2-3 inches of rainfall expected over central AR today and tonight; some minor (brief) street flooding possible Scattered severe storms possible, one or two tornadoes expected, along with reports of strong winds/wind damage and ~1" hail
Orange	<p style="text-align: center;">Moderate</p> <p>Safety: Often Threatening to Life and Property, Some Damage Unavoidable Impact Potential: Typically Results in Minor Disruption to Daily Life</p>	<p>Severe: Enhanced Risk from SPC Flooding: Minor flooding expected over a widespread area (including urban locations), or Moderate flooding expected over isolated areas Tropical: A Tropical Storm expected to move towards or near any coastline Fire: Critical fire outlook for more than 2 consecutive days, Warnings for 2 or more consecutive days, D3-D4 drought conditions</p>	<ul style="list-style-type: none"> A snow/sleet mix is expected to move through or near the DFW area tomorrow morning; travel impacts likely Numerous severe storms possible, a few tornadoes possible along with several reports of wind damage along with damaging hail Some large fires reported, burn bans advertised, critical conditions expected
Red	<p style="text-align: center;">Major</p> <p>Safety: Extensive Property Damage Likely, Life Saving Actions Also will be Needed Impact Potential: Will likely result in Large Disruption to Daily Life</p>	<p>Severe: Moderate Risk from SPC Flooding: Moderate flooding expected over a widespread area (including urban locations) Tropical: A Hurricane expected to move towards or near any coastline Fire: Large areas of critical conditions for 2 or more days, Warnings for 3 or more days, Severe to extreme drought</p>	<ul style="list-style-type: none"> A Category 1 hurricane will be moving towards the NW Gulf in the next few days Widespread severe storms likely, strong tornadoes, widespread wind damage, and destructive hail Large fires ongoing throughout the area with critical fire weather conditions expected to continue
Purple	<p style="text-align: center;">Extreme</p> <p>Safety: Property Damage Unavoidable, Immediate Action to Save Life will be Needed Impact Potential: Typically Results in Long-Lived Widespread Major Disruption to Daily Life</p>	<p>Severe: High Risk from SPC Flooding: Major flooding expected over a widespread area (including urban locations) Tropical: A Major Hurricane (Cat3 or greater) expected to move towards or near any coastline Fire: Large area of critical conditions for 2 or more days, Warnings for 3 or more days, Long term (months) of severe to extreme drought</p>	<ul style="list-style-type: none"> A Category 4 hurricane is headed towards the SE LA; major storm surge, flooding and damaging winds anticipated to begin tomorrow Widespread severe storms expected, tornado outbreak probable with long-lived, very widespread and particularly intense storms

Criteria for the color codes in this briefing is to the left, please provide any feedback to sr-srh.roc@noaa.gov



National Weather Service

Southern Region Headquarters

Regional Operations Center

Fort Worth, TX



Phone: (682) 703-3747



Facebook: NWSSouthern



E-mail: sr-srh.roc@noaa.gov



Twitter: NWSSouthern



Web: www.weather.gov/srh

