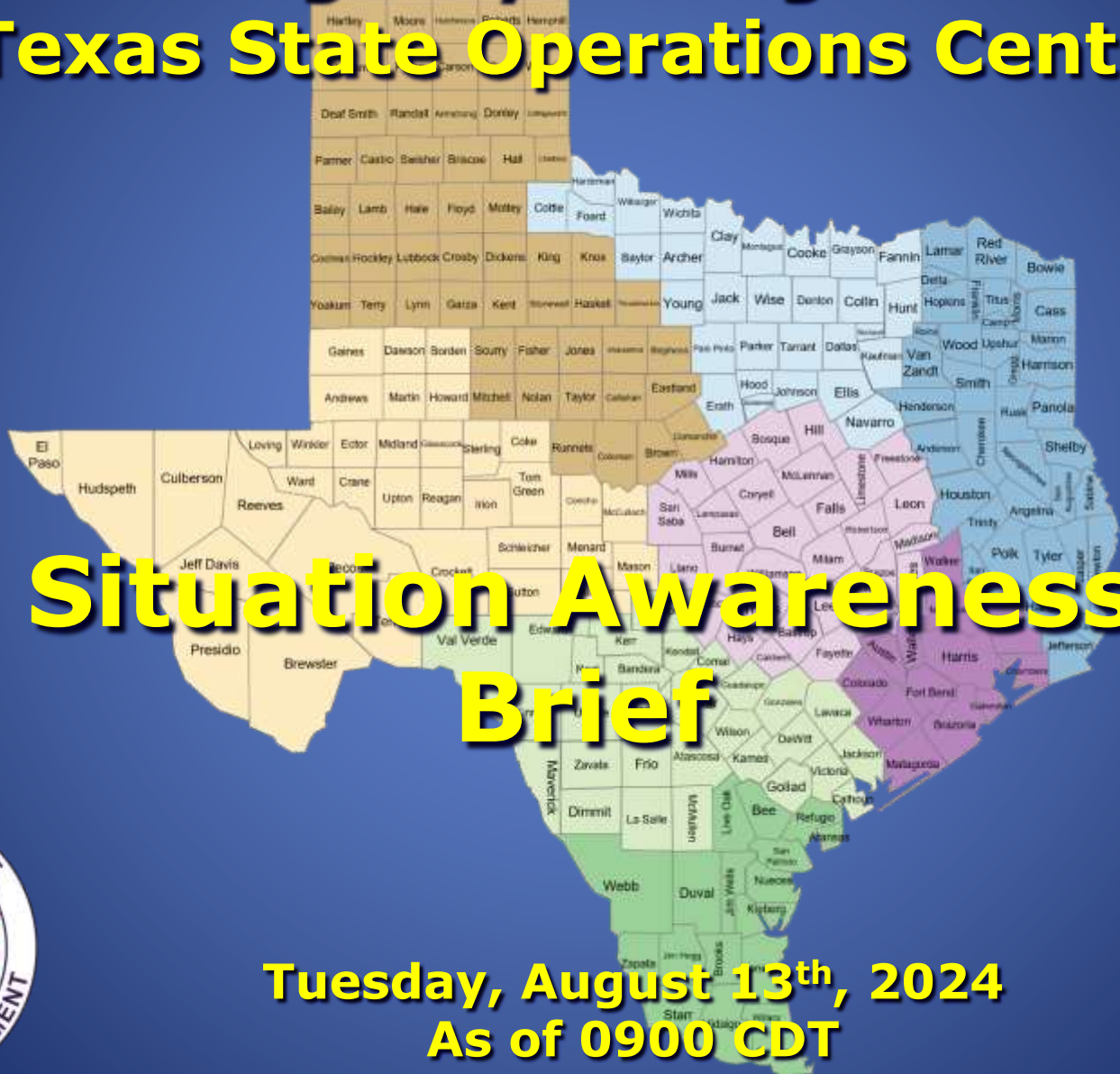


Texas Division of Emergency Management Texas State Operations Center



Situation Awareness Brief



Tuesday, August 13th, 2024
As of 0900 CDT

Tropical Weather Awareness



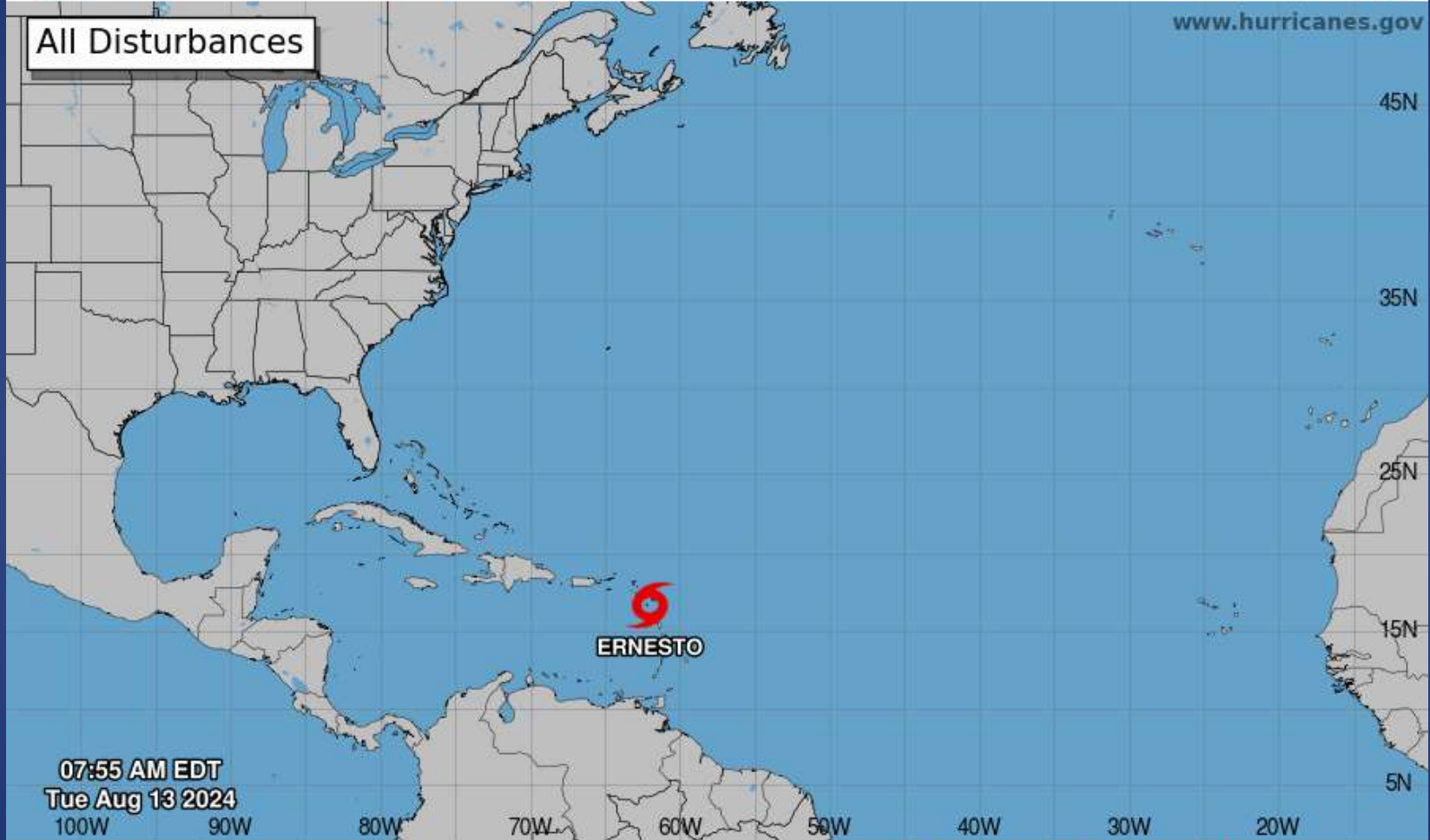
Seven-Day Graphical Tropical Weather Outlook

National Hurricane Center Miami, Florida



www.hurricanes.gov

All Disturbances



07:55 AM EDT
Tue Aug 13 2024

Current Disturbances and Seven-Day Cyclone Formation Chance: < 40% 40-60% > 60%
Tropical or Sub-Tropical Cyclone: Depression Storm Hurricane
 Post-Tropical Cyclone or Remnants

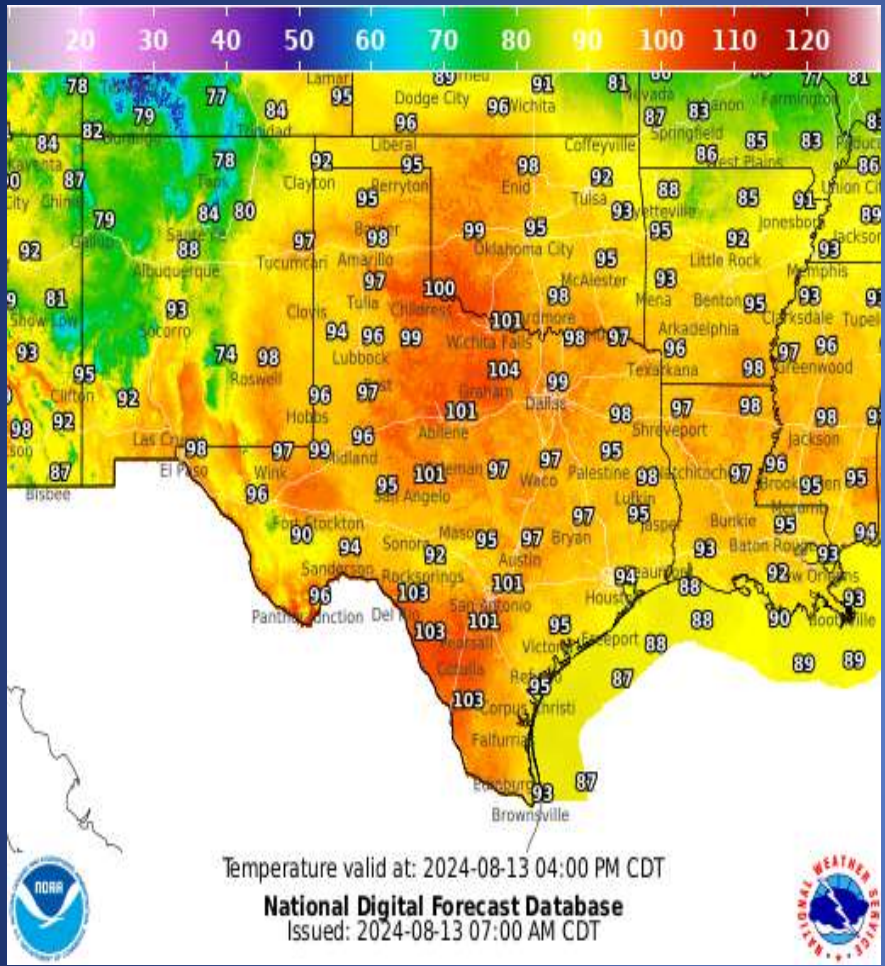
Incidents Reported to the State Operations Center (last 24 hours)

DATE	SUBJECT	LOCATION
08/12/24	Initial Report of the Robertson Fire	Stephens County
08/12/24	Update Report of the Robertson Fire	Stephens County
08/12/24	Update Report #2 of the Robertson Fire	Stephens County
08/12/24	Final Report of the Paint Crossing Fire	Throckmorton County
08/12/24	Update Report #3 of the Robertson Fire	Stephens County
08/12/24	Update Report #4 of the Robertson Fire	Stephens County

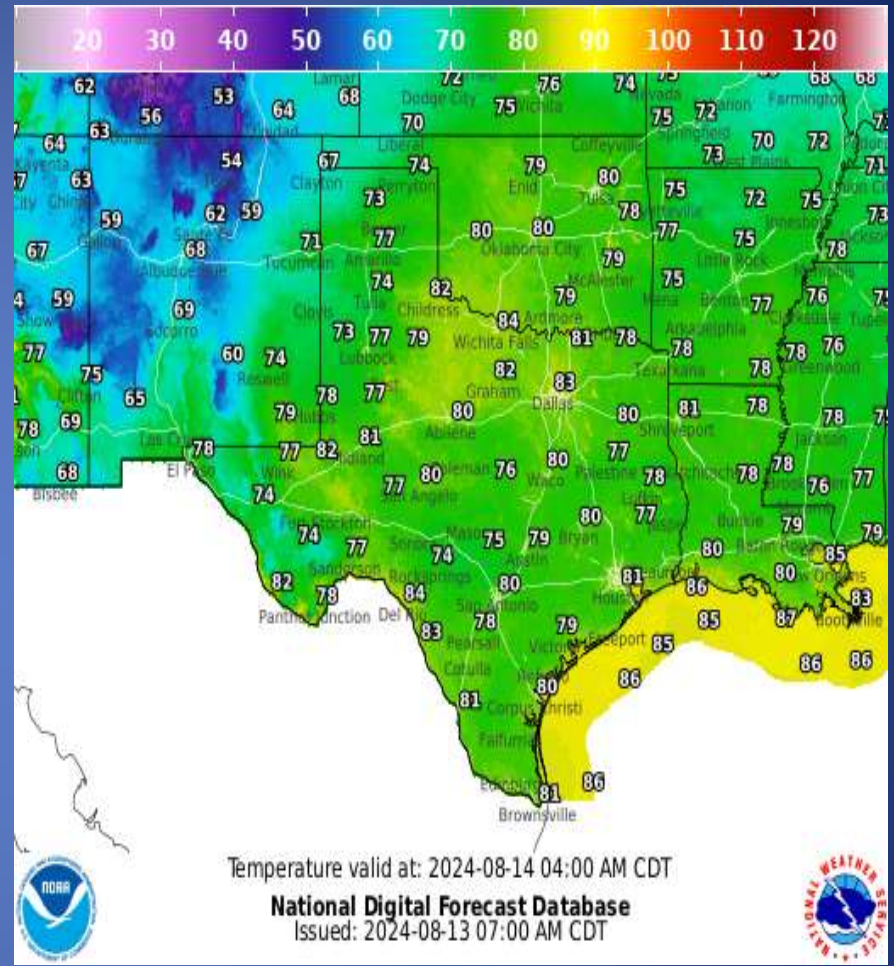
Informational Products Distributed by the State Operations Center

DATE	SUBJECT
08/12/24	NWS Midland/Odessa: Weekly Weather Hazards Briefing Aug. 12-18
08/12/24	Open Hazard Mitigation Grant Funding Opportunities
08/12/24	Texas A&M Forest Service Fire Potential Update
08/13/24	Daily NWS Threat Brief for FEMA Region 6
08/13/24	NWS Shreveport, LA: Dangerous Heat Expected this Week

Weather Forecast

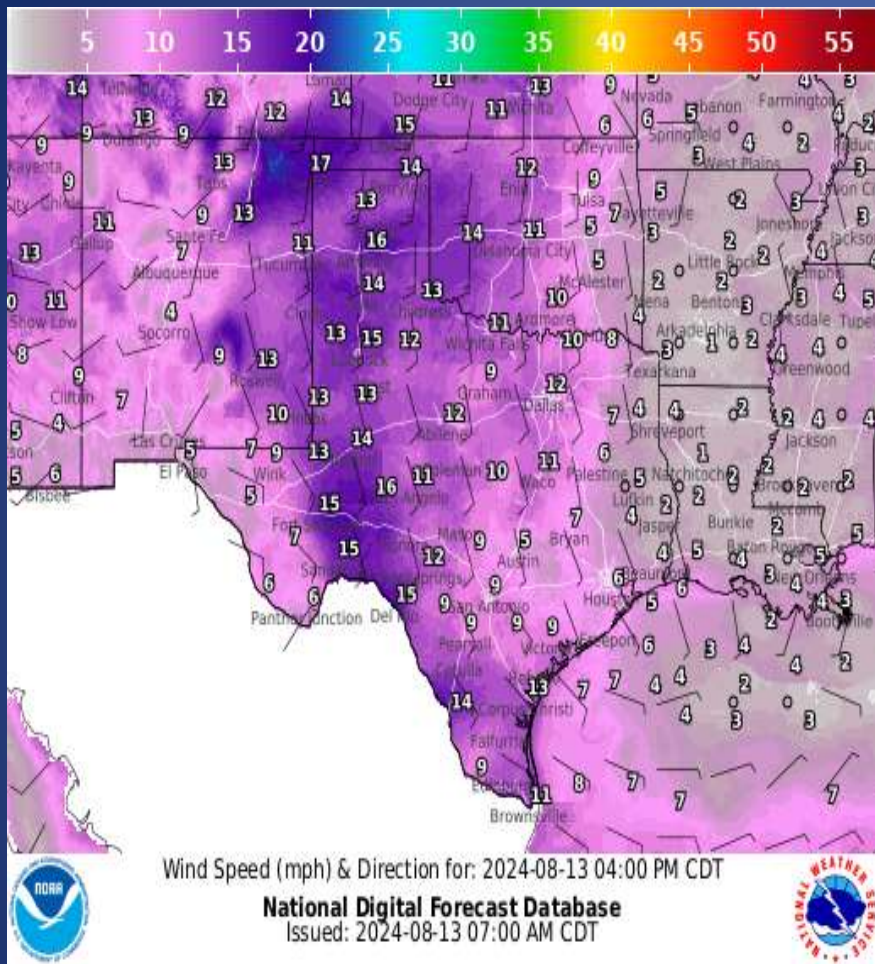


Highs

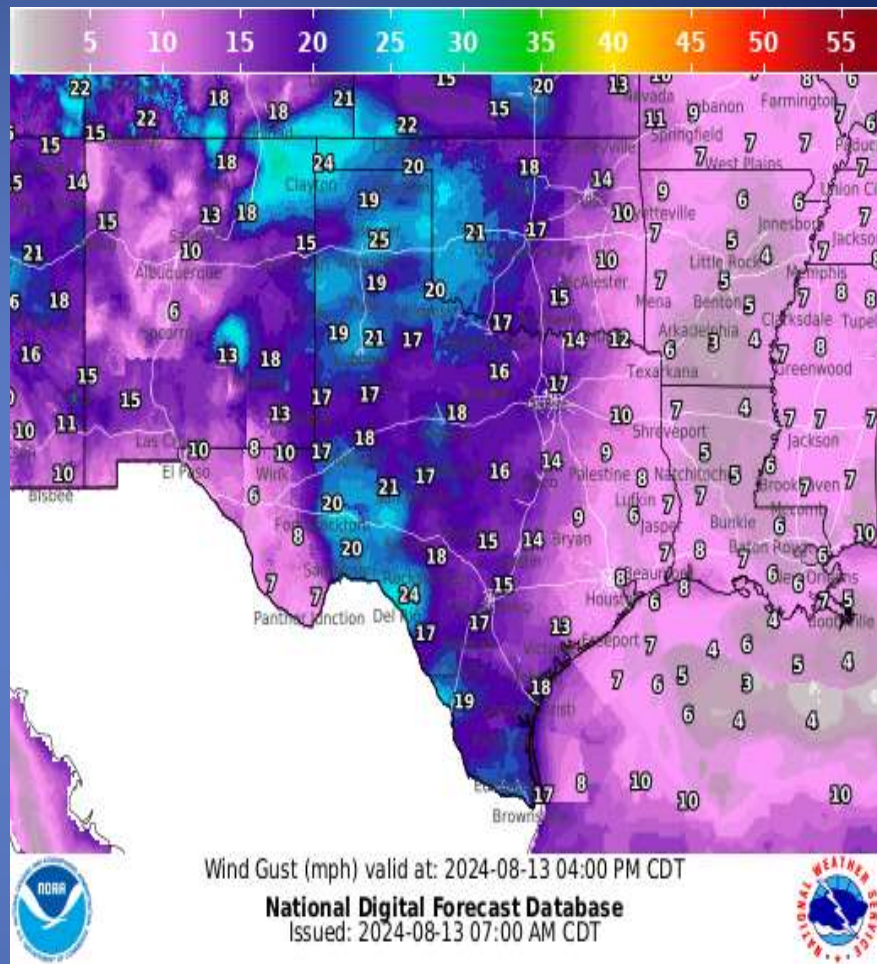


Lows

Weather Forecast

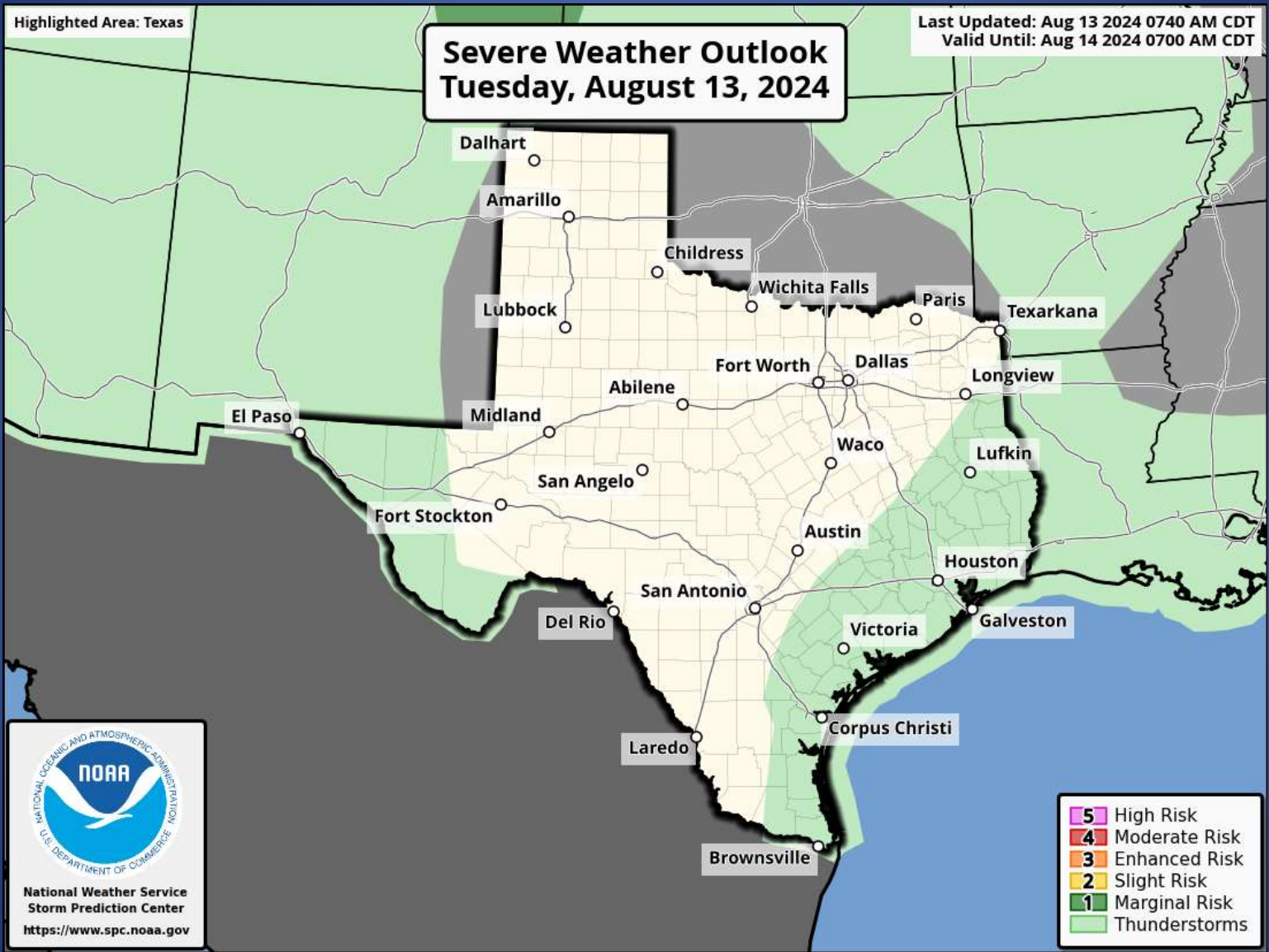


Wind Speeds



Gusts

Hazardous Weather

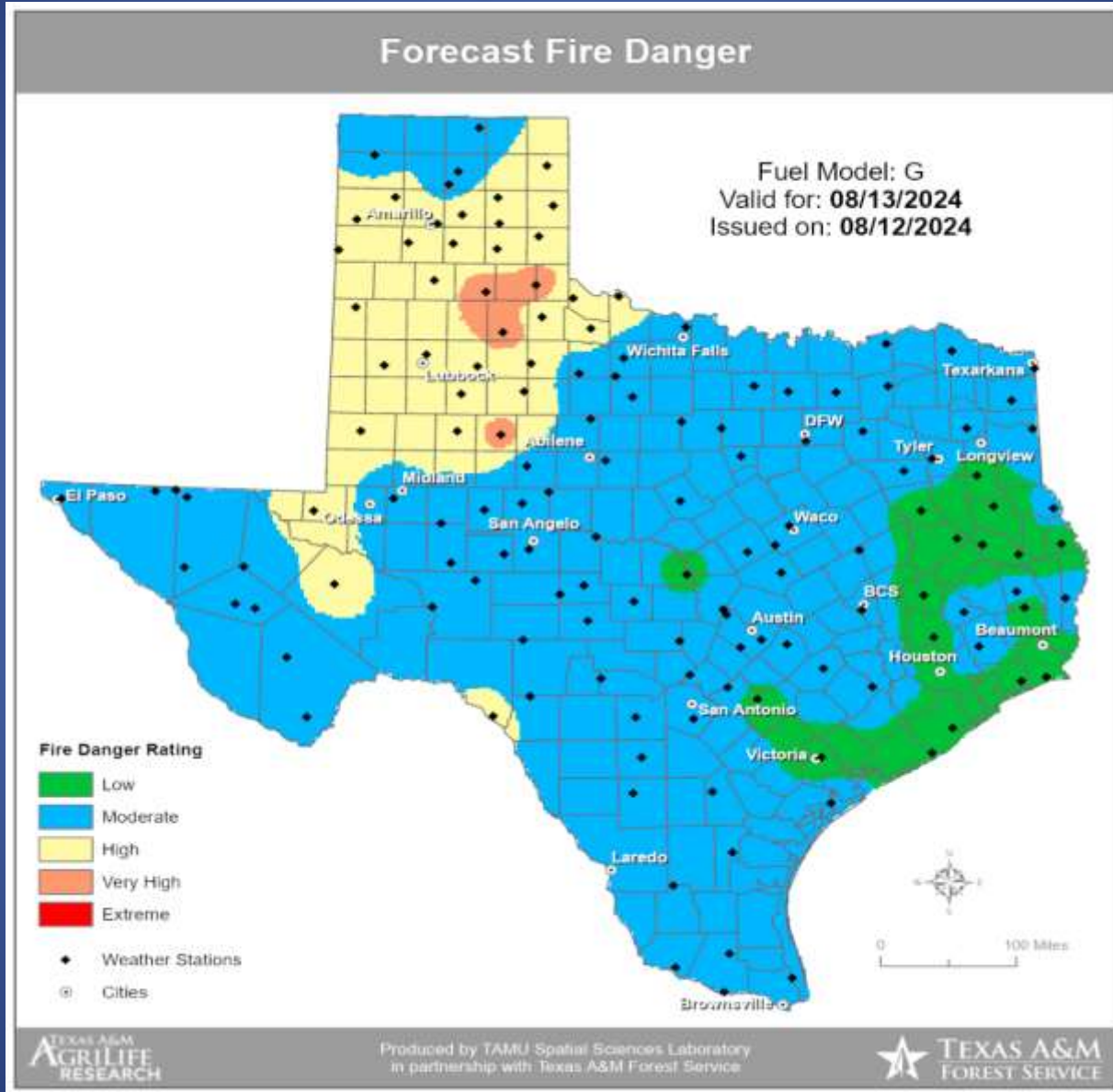


Hazardous Weather



Tuesday will continue our very warm high temperatures in the lowlands with many locations near or a little above 100°F. We will again see scattered afternoon and evening thunderstorms. The storms will be capable of producing some strong outflow winds and brief heavy rain, maybe even some small hail.

Fire Danger Forecast



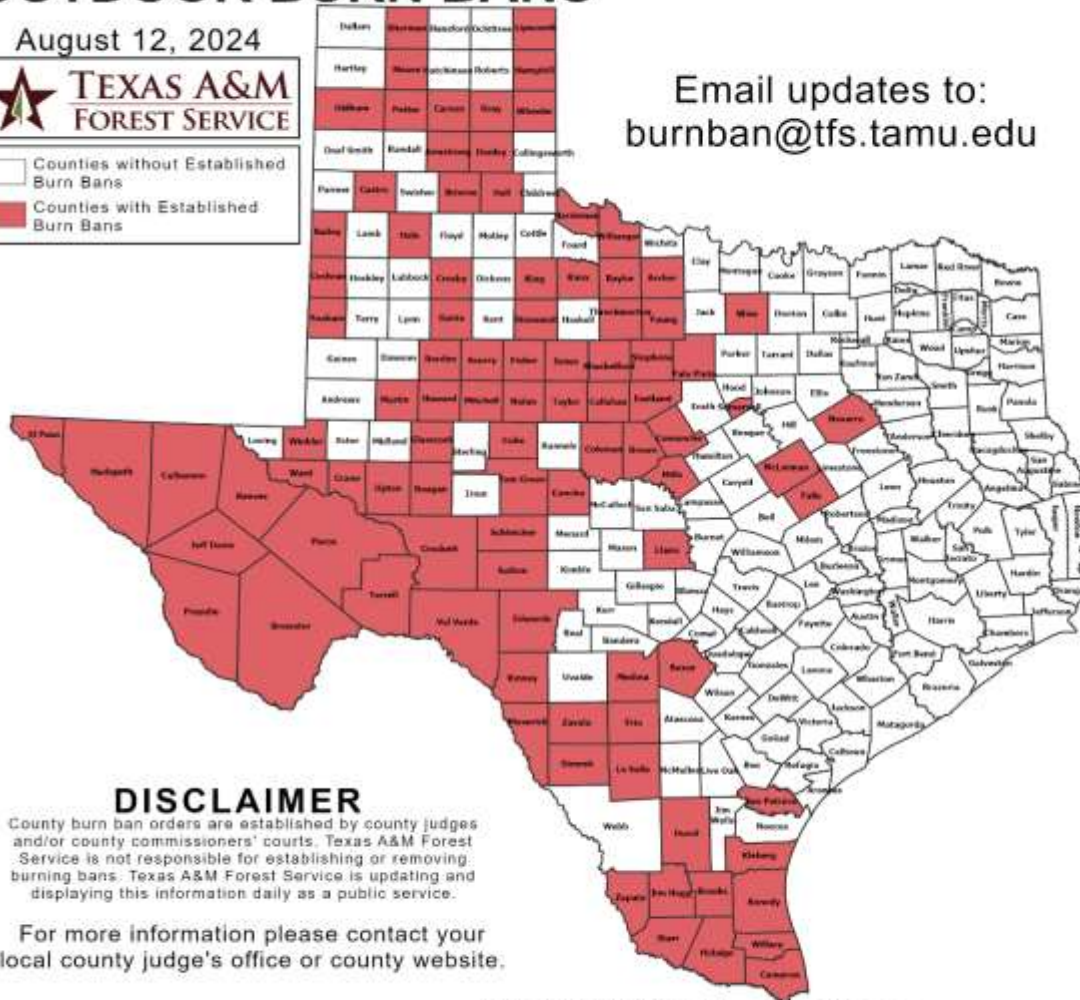
Burn Ban

OUTDOOR BURN BANS

August 12, 2024



Counties without Established Burn Bans
 Counties with Established Burn Bans



Email updates to:
burnban@tfs.tamu.edu

Counties with Burn Bans: 95

- | | | |
|-----------|------------|--------------|
| Archer | Garza | Pecos |
| Armstrong | Glasscock | Potter |
| Bailey | Gray | Presidio |
| Baylor | Hale | Reagan |
| Bexar | Hall | Reeves |
| Borden | Hardeman | San Patricio |
| Brewster | Hemphill | Schleicher |
| Briscoe | Hidalgo | Scurry |
| Brooks | Howard | Shackelford |
| Brown | Hudspeth | Sherman |
| Callahan | Jeff Davis | Somervell |
| Cameron | Jim Hogg | Starr |
| Carson | Jones | Stephens |
| Castro | Kenedy | Stonewall |
| Cochran | King | Sutton |
| Coke | Kinney | Taylor |
| Coleman | Kleberg | Terrell |
| Comanche | Knox | Throckmorton |
| Concho | La Salle | Tom Green |
| Crane | Lipscomb | Upton |
| Crockett | Llano | Val Verde |
| Crosby | McLennan | Ward |
| Culberson | Martin | Wheeler |
| Dimmit | Maverick | Wilbarger |
| Donley | Medina | Willacy |
| Duval | Mills | Winkler |
| Eastland | Mitchell | Wise |
| Edwards | Moore | Yoakum |
| El Paso | Navarro | Young |
| Falls | Nolan | Zapata |
| Fisher | Oldham | Zavala |
| Frio | Palo Pinto | |

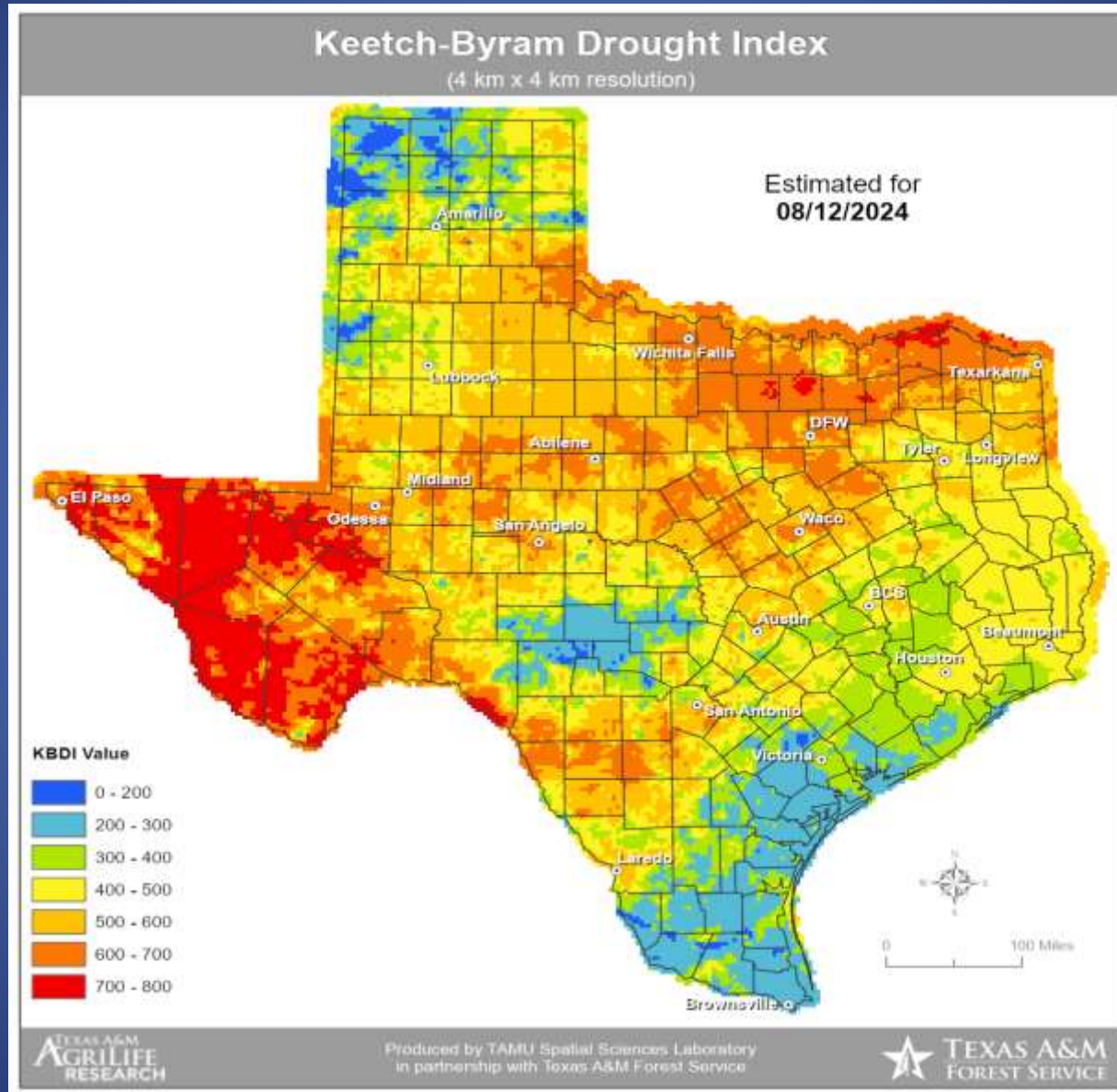
DISCLAIMER

County burn ban orders are established by county judges and/or county commissioners' courts. Texas A&M Forest Service is not responsible for establishing or removing burning bans. Texas A&M Forest Service is updating and displaying this information daily as a public service.

For more information please contact your local county judge's office or county website.

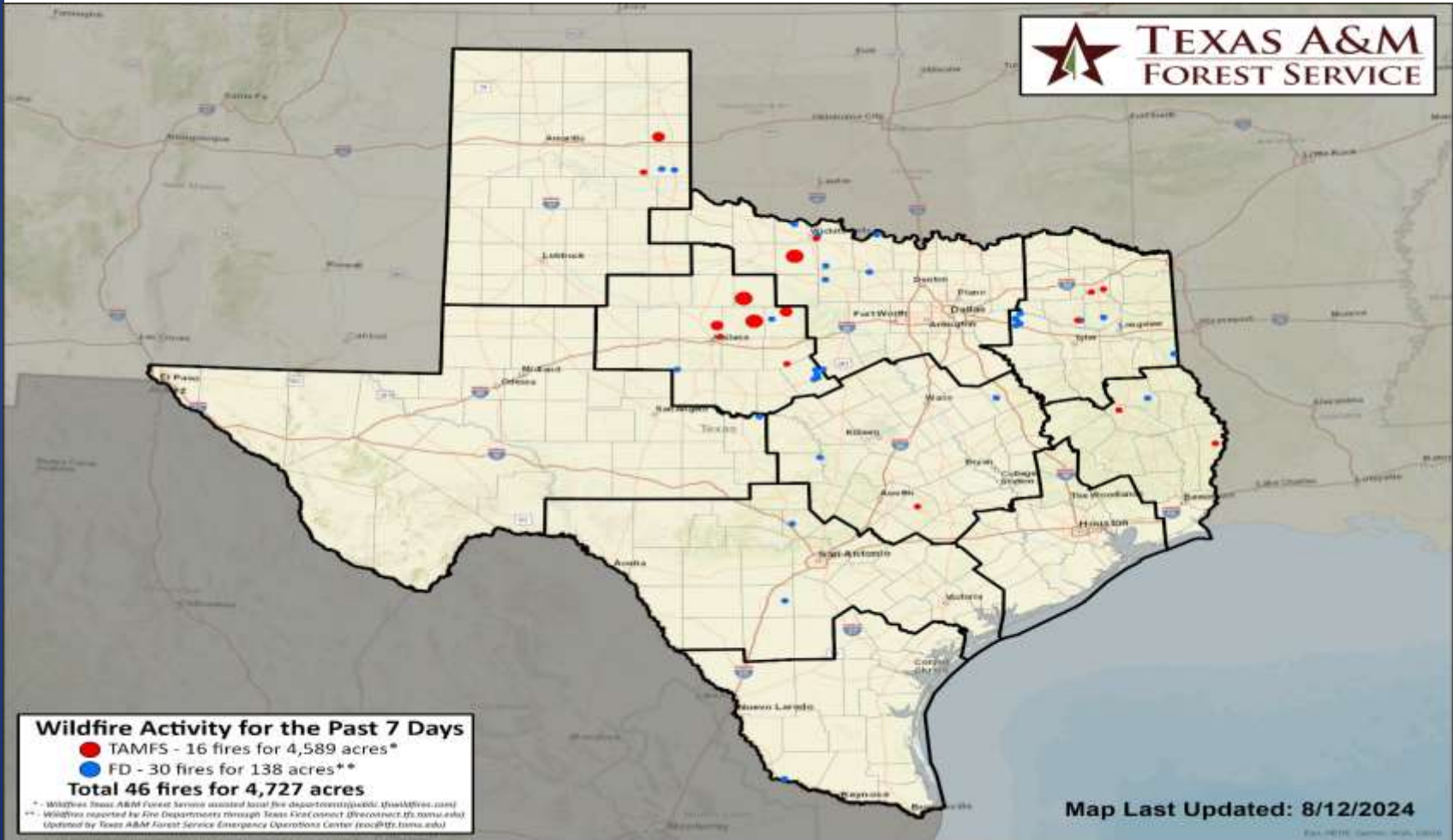
RED FLAG WARNINGS: www.weather.gov
 Additional map formats available at <https://tfsweb.tamu.edu/Burnbans/>

Keetch-Byram Drought Index



Fire Activity (*Last 24 Hours)

Report of 247 (+3) fires and 1,255,988 (+9) acres have been burned this year. There are 95 (+3) counties with burn bans. The Keetch-Byram Drought Index list contains 191 (+8) counties with an average over 400.



Training

DATES		TITLE	COURSE	LOCATION
08/12/24	08/13/24	Planning: Emergency Operations	E/L-103	El Paso
08/12/24	08/14/24	Intermediate Incident Command System for Expanding Incidents	G-300	Kingsville
08/13/24	08/15/24	Texas Disaster Accounting 101	T-ACC600	Palestine
08/13/24	08/16/24	Debris Management	G-202	Galveston

Exercises

DATES		AGENCY/LOCATION	TYPE: EXERCISE NAME
08/14/24	08/14/24	City of San Angelo/ San Angelo COAD	Tabletop: San Angelo COAD Tabletop