



FEMA



Prepared by
Melissa Beat

FEMA Region 6 Weather Threat Briefing

Thursday, August 22, 2024

Disclaimer: The purpose of this briefing is to provide a **Regional** weather threat assessment and is meant as a general overview. County/Parish decision makers should consult their local NWS forecast offices for the latest detailed, local weather information. To find your local NWS forecast office, go to www.weather.gov/srh.





Summary of the Upcoming Week

- **Slight risk of excessive rainfall across NW NM today and over NM burns scars Friday into next week.**
- **Excessive heat across NM, SW OK, TX through Friday and NM, W/S TX through the weekend.**
- **Elevated risk for significant wildfires across SW OK, NW TX through the weekend.**
- **No tropical impacts to FEMA 6 expected for the next 7 days.**





FEMA Region 6 Threat Matrix

Next 5 Days

	Thursday, Aug 22	Friday, Aug 23	Saturday, Aug 24	Sunday, Aug 25	Monday, Aug 26
Severe Storms			NW NM		
Heavy Rain / Flash Flooding	NW NM	NM	NM	NM	NM
Fire Weather	SW OK, NWTX	SW OK, NWTX	SW OK, NWTX	SW OK, NWTX	SW OK, NWTX
Wind					
Heat	NM, SW OK, W/STX	NM, OK, W/STX	NM, OK, W/STX	NM, W/STX	SW OK, NWTX
Tropical					
River Flooding					

Threat levels are based on FEMA Region 6 criteria. State or local threat level criteria may differ.

For more details on the colors in the threat matrix refer to the last slide in this briefing.

Risk Levels	Little to None	Minor	Moderate	Major	Extreme
-------------	----------------	-------	----------	-------	---------



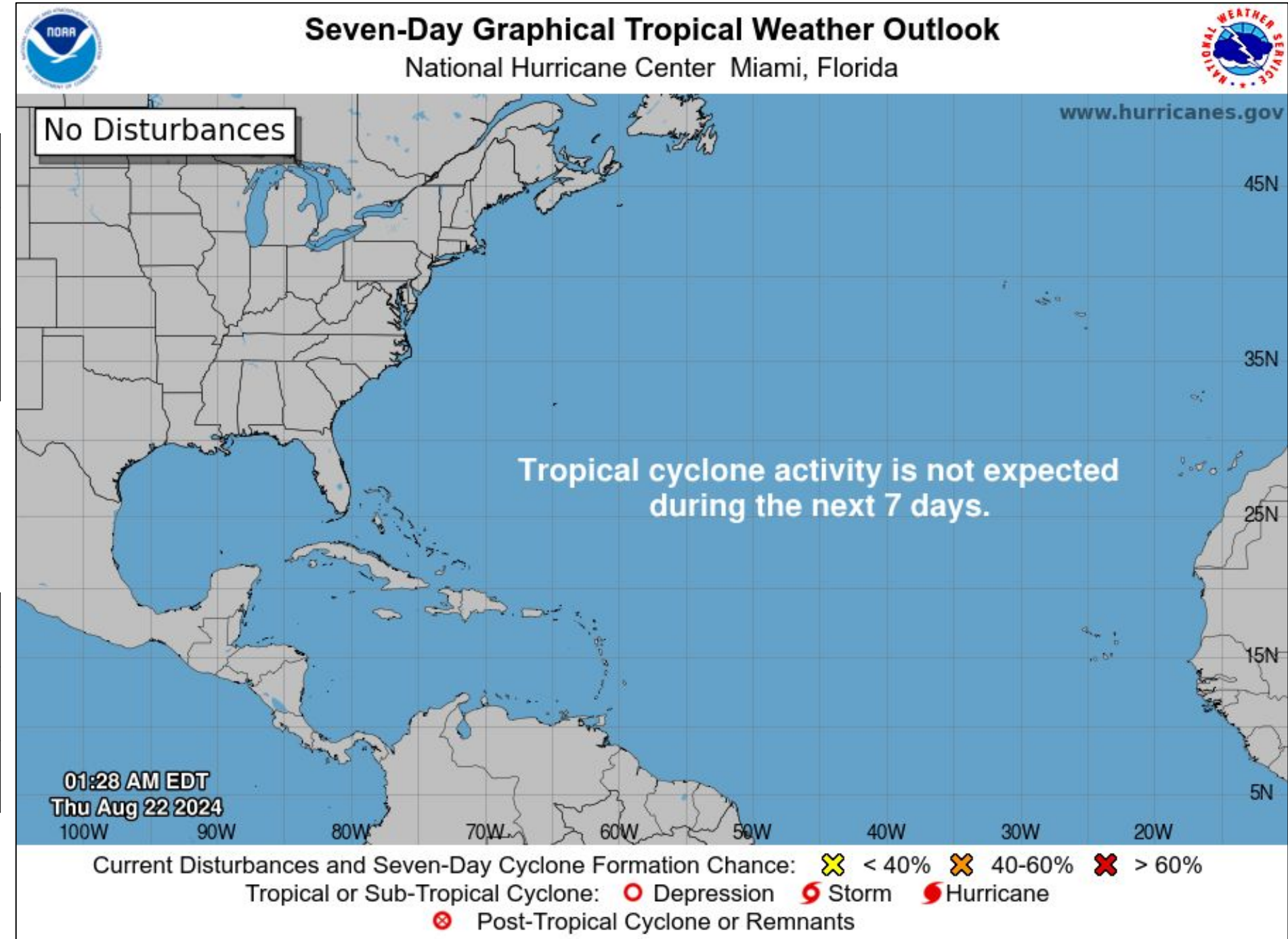
Tropical Weather Outlook – Atlantic/Gulf

Areas of Possible Development

Area	Chance of Development	Potential Impacts to FEMA 6


Active Tropical Cyclones

Storm	Potential Impacts to FEMA 6




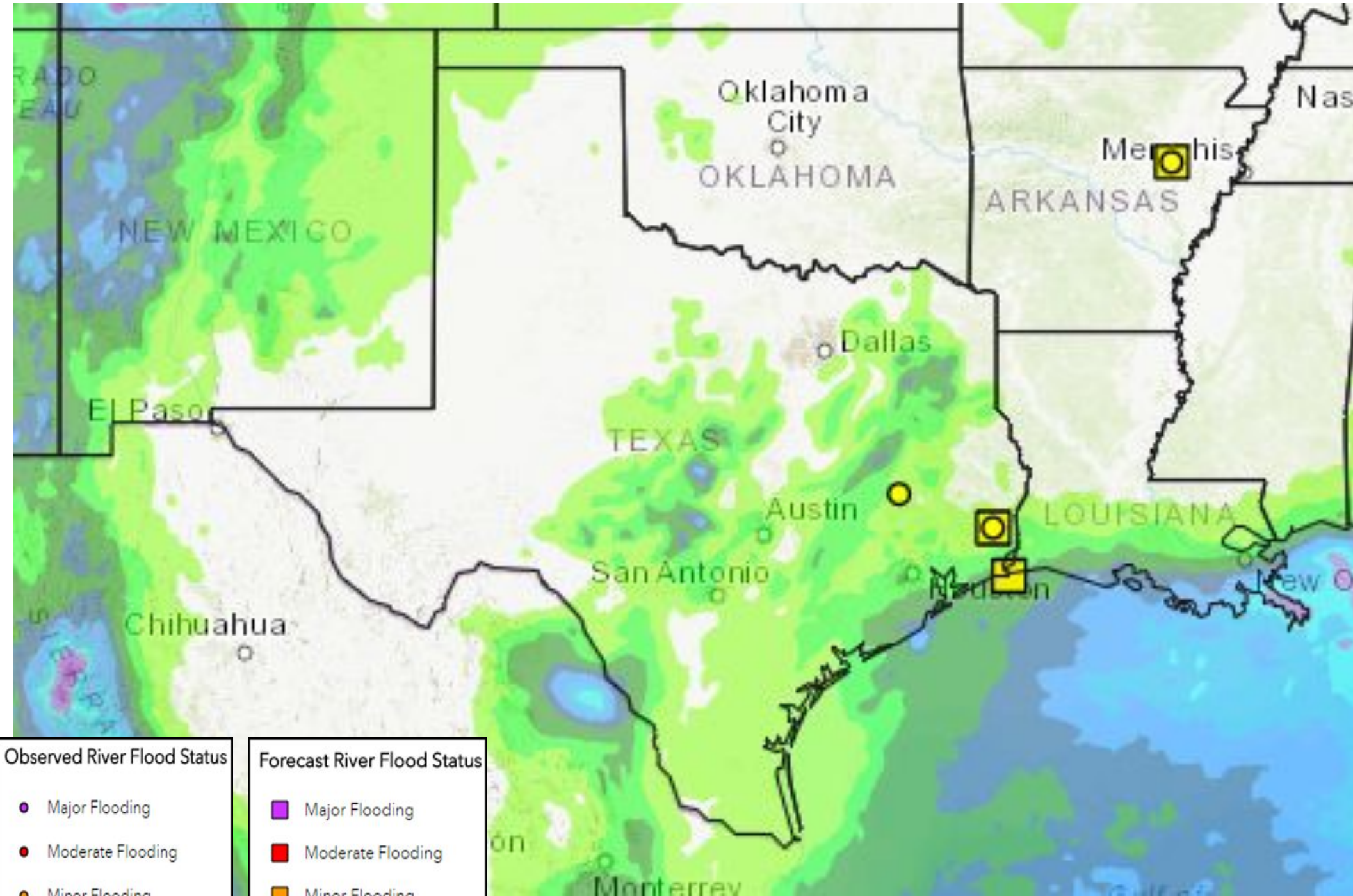

See <http://www.hurricanes.gov> for the latest on the tropics or any active storms





5-Day Precipitation Forecast & River Flood Status

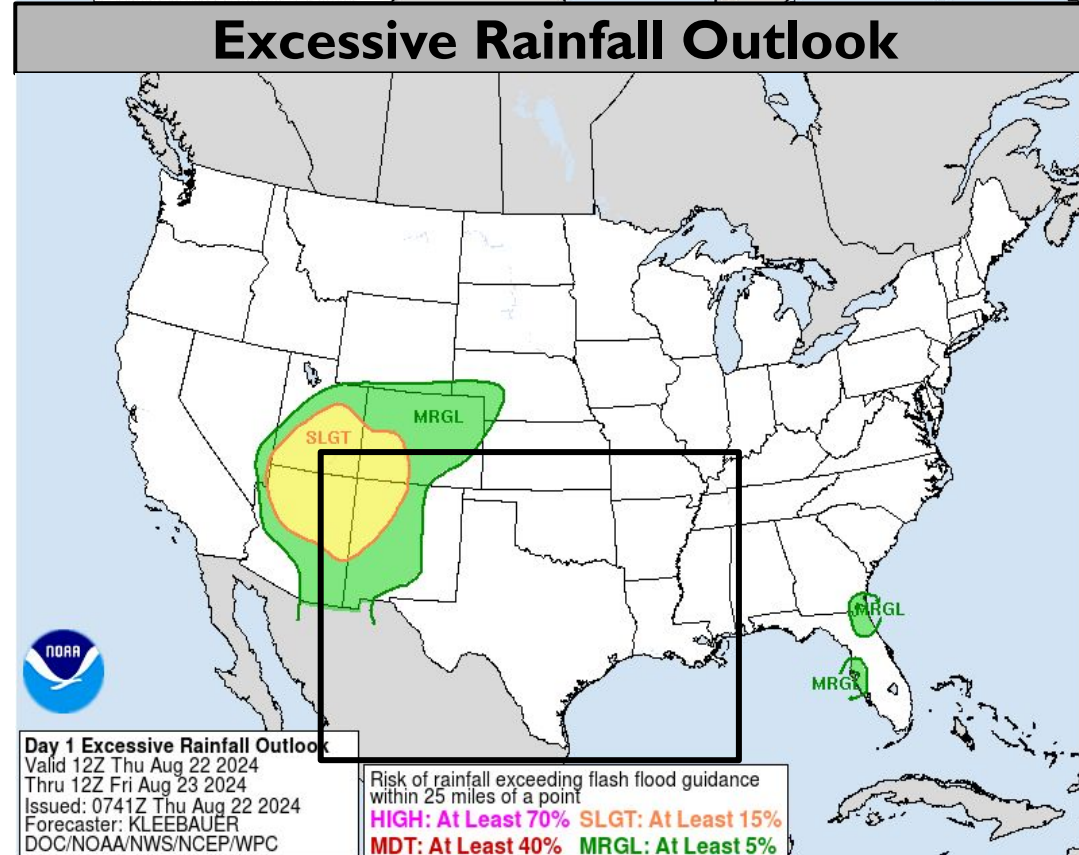
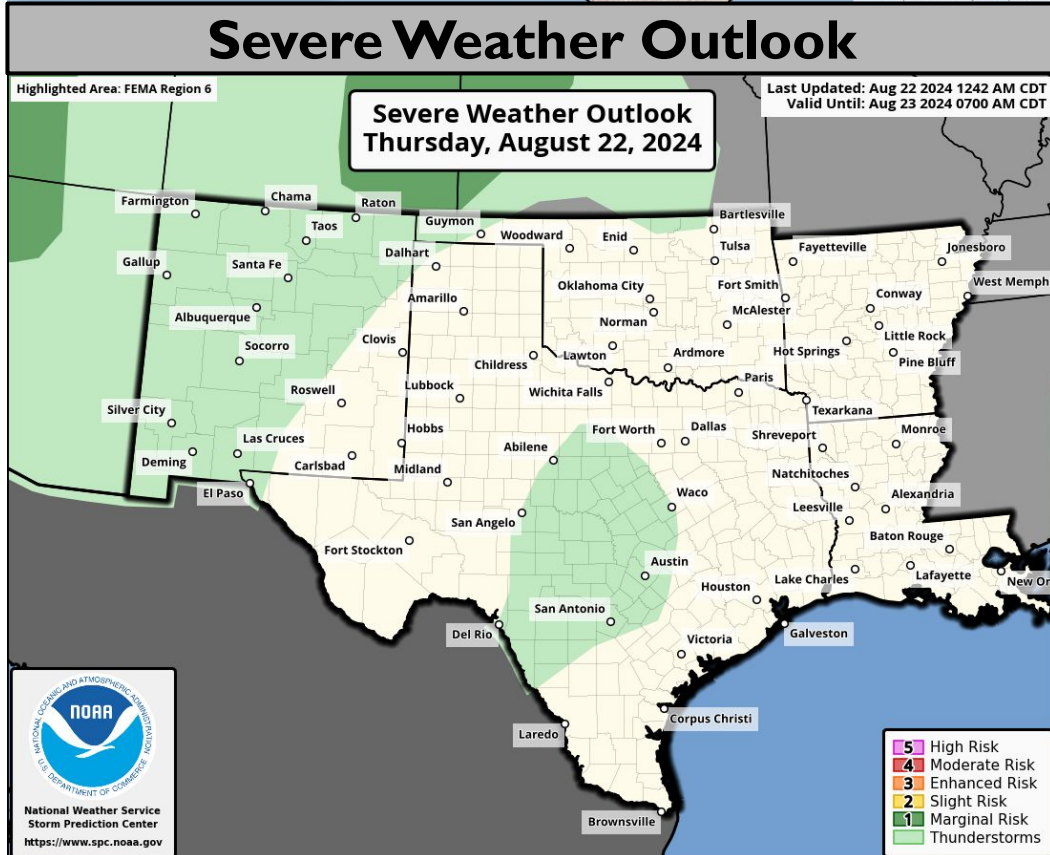
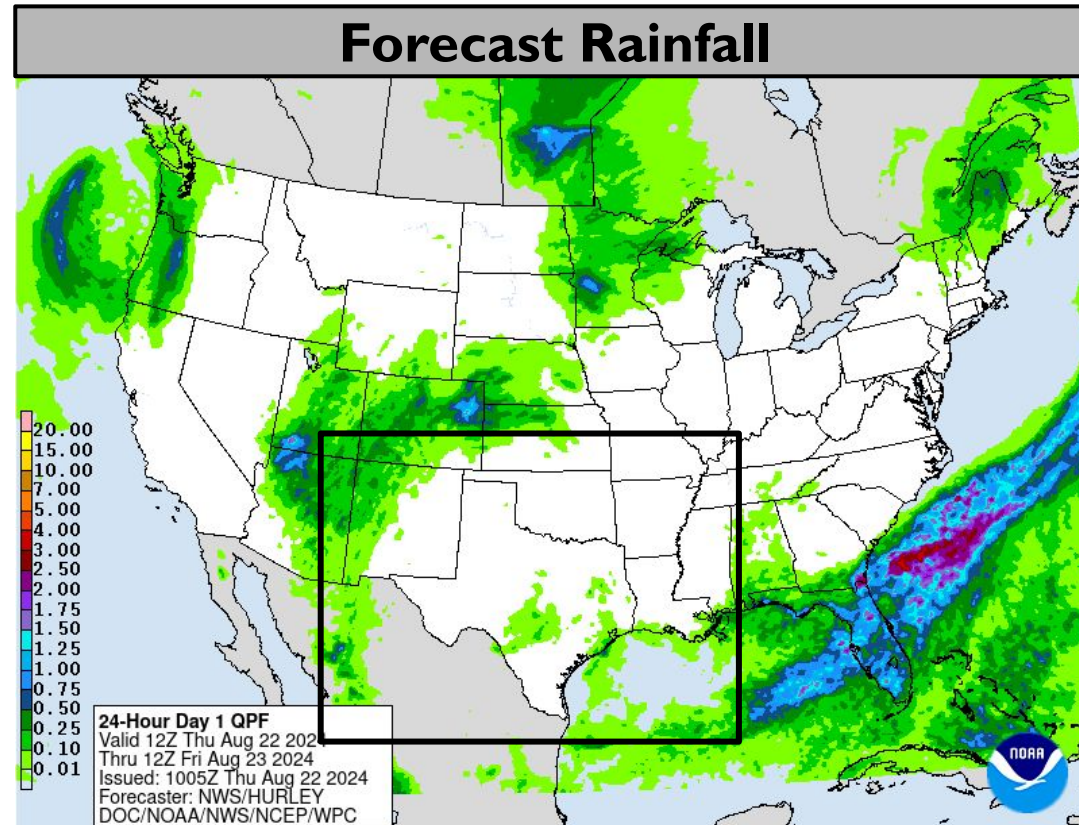
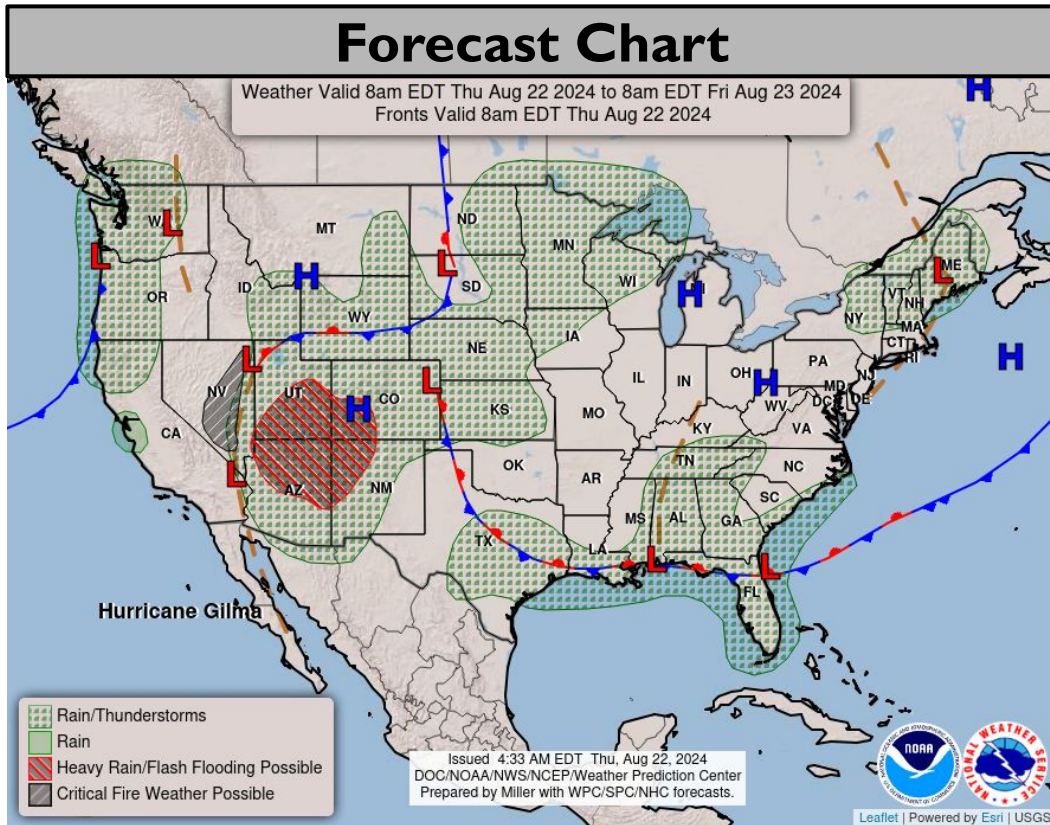
Note: Even though the image displays 5 days of forecasted rainfall, river forecasts only include 1-2 days of rainfall



No significant river flooding is forecast.



Today's Weather



Excessive heat across NM, SW OK, W/STX.

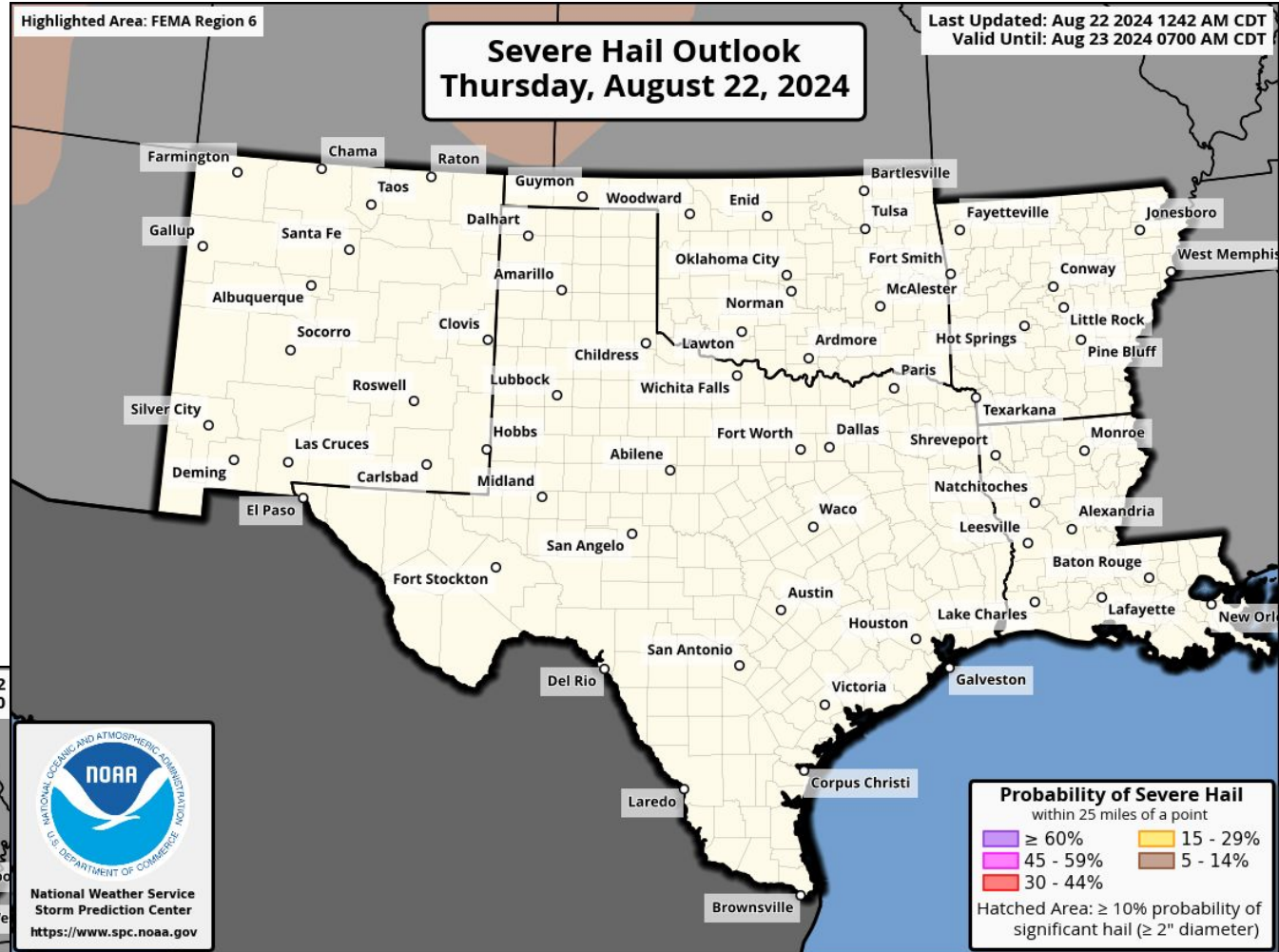
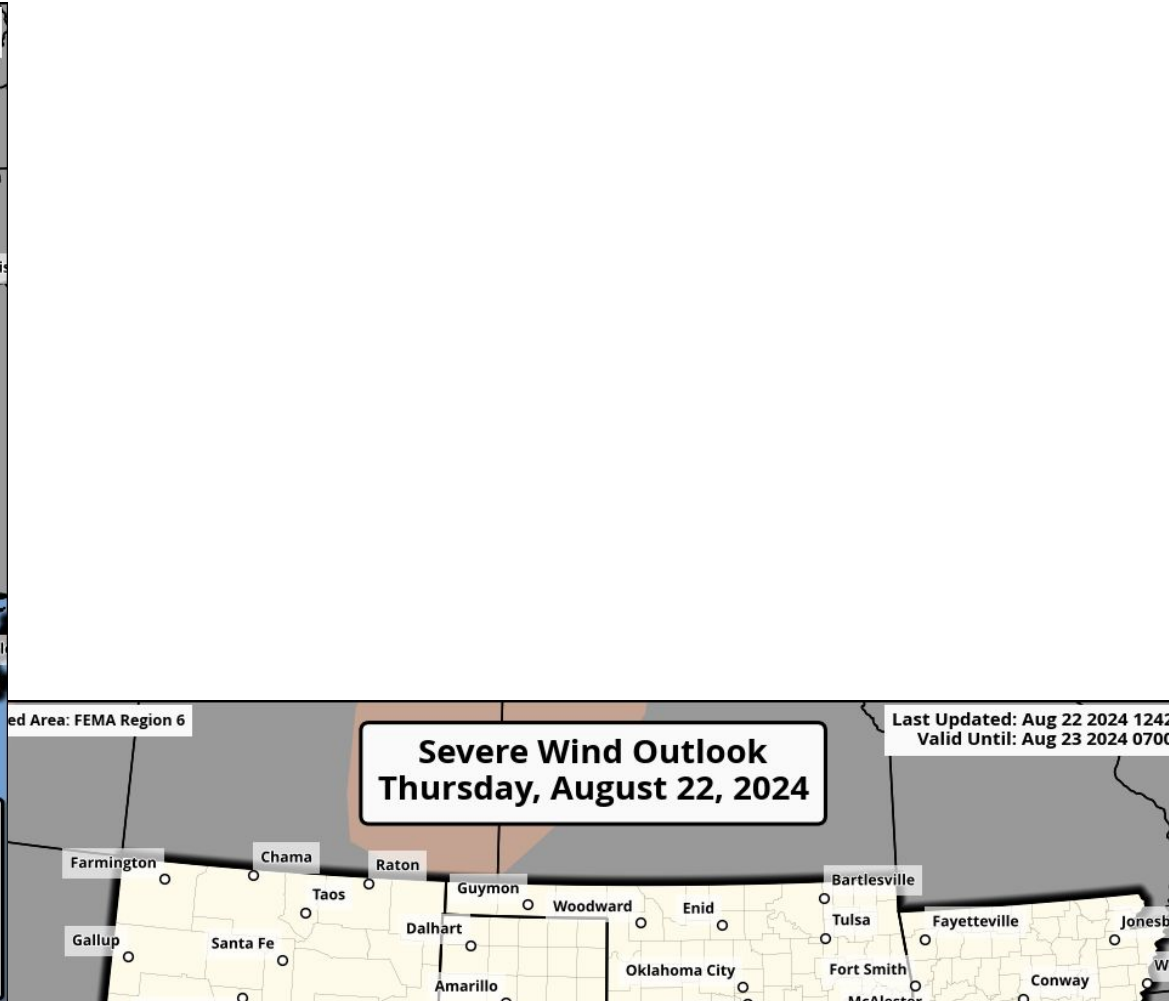
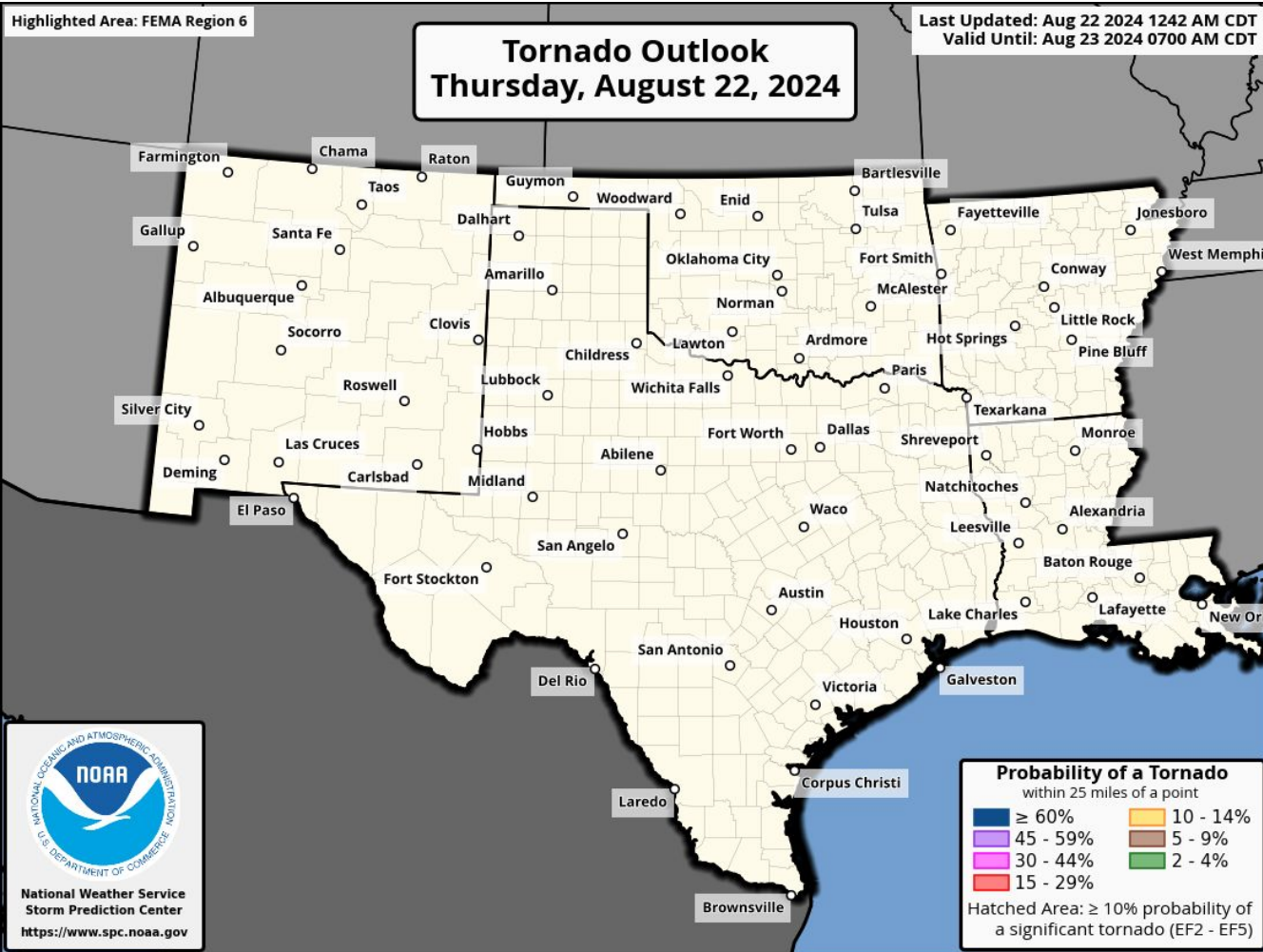
Elevated wildfire threat over SW OK, NW TX.

Slight risk of excessive rainfall across NW NM.



Today's Tornado & Severe Wind / Hail Probabilities

August 22, 2024

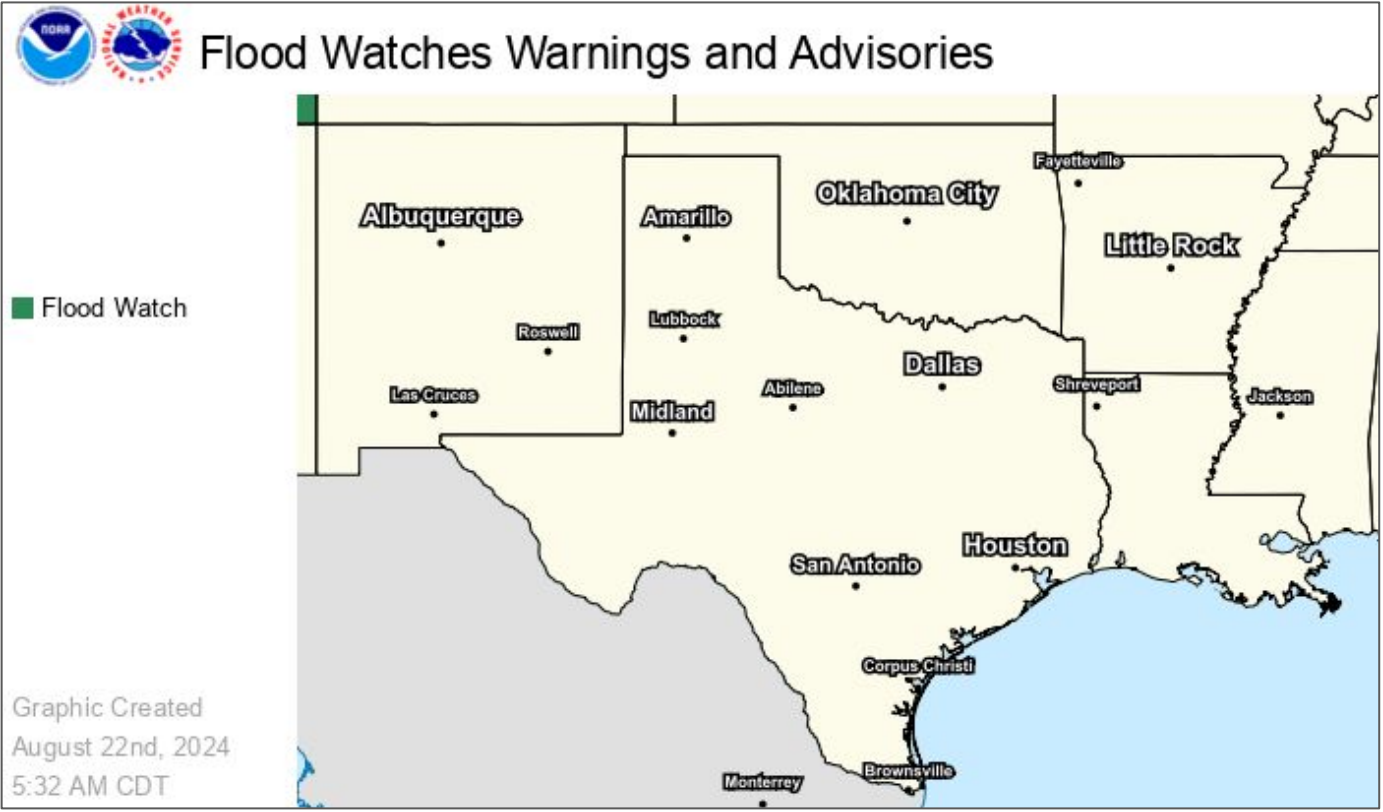
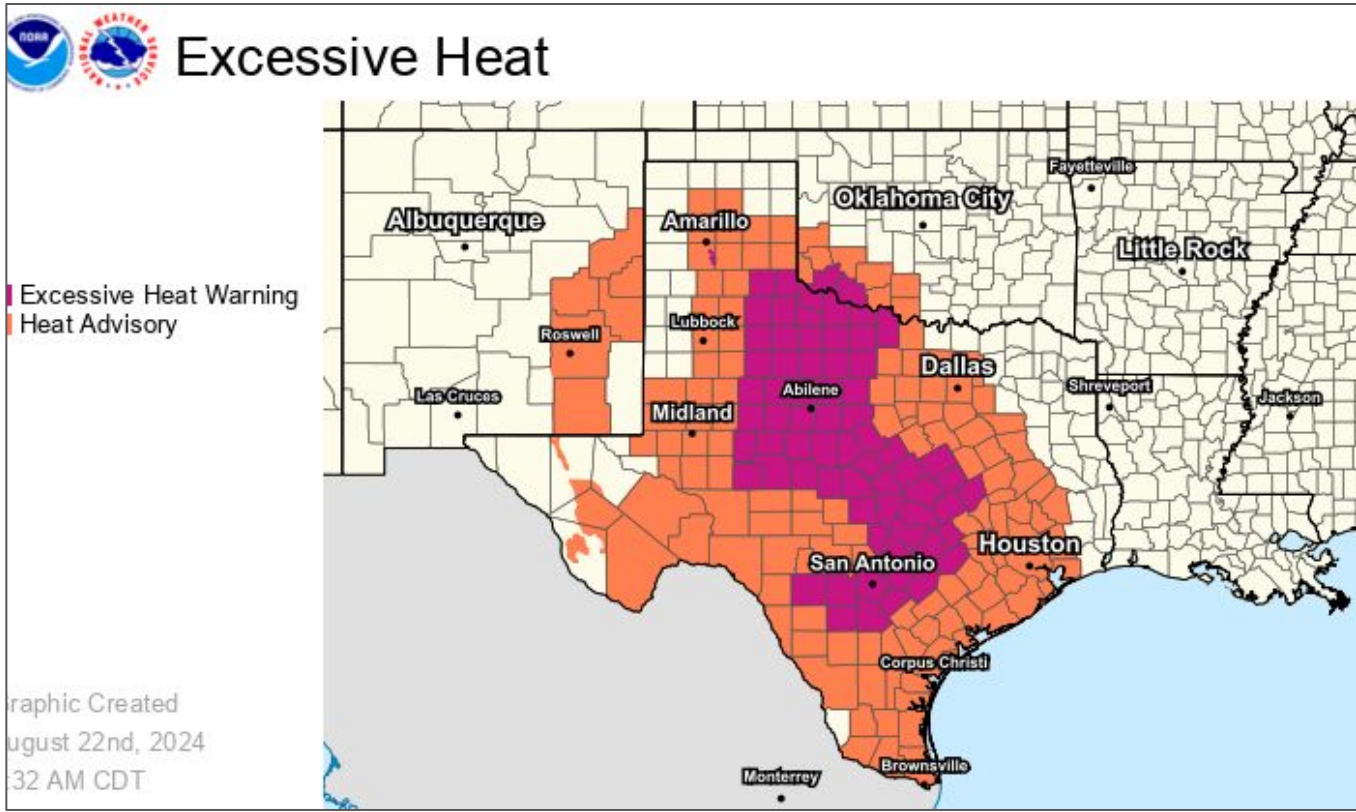
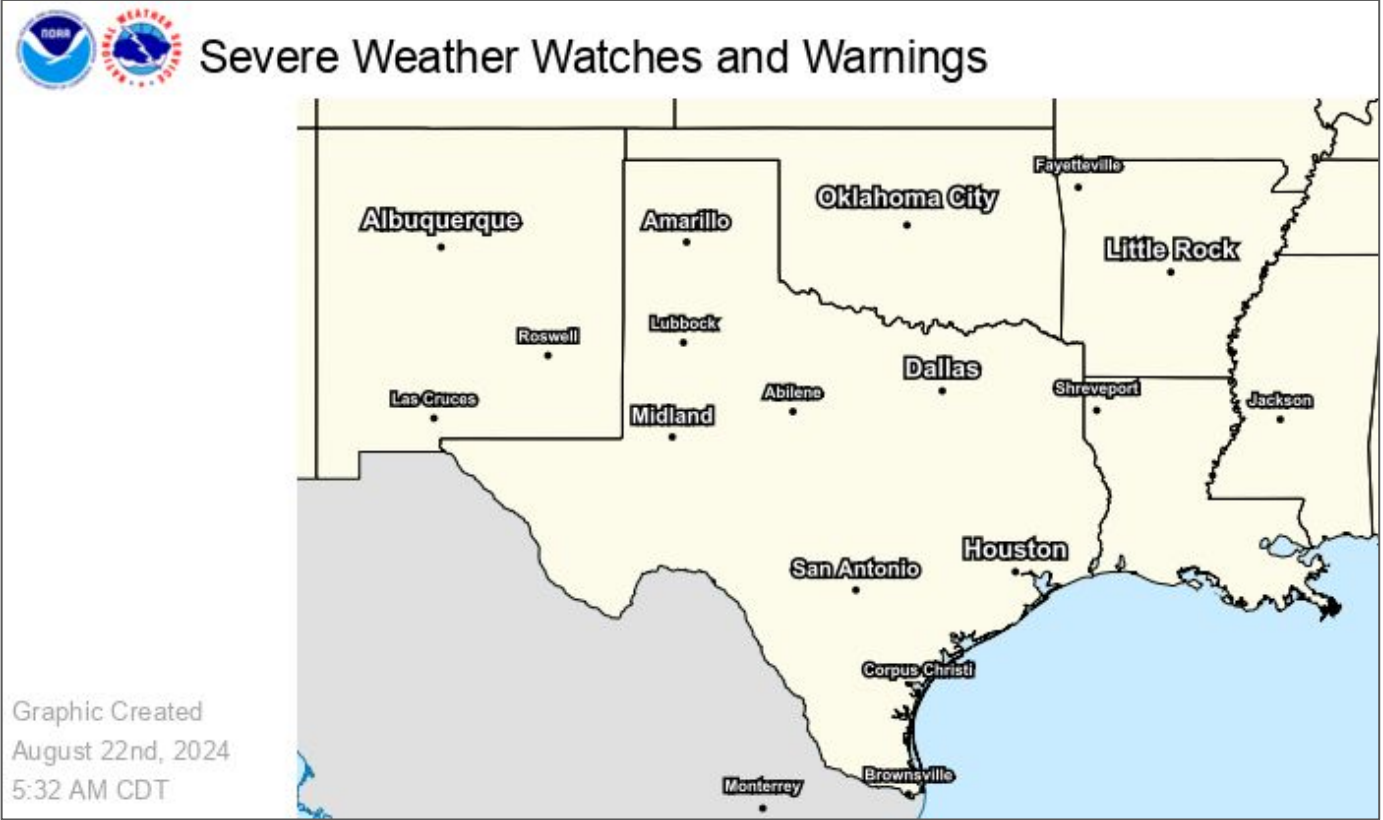





Watches, Warnings, and Advisories

Wind, Severe, Heat, and Flood Hazards

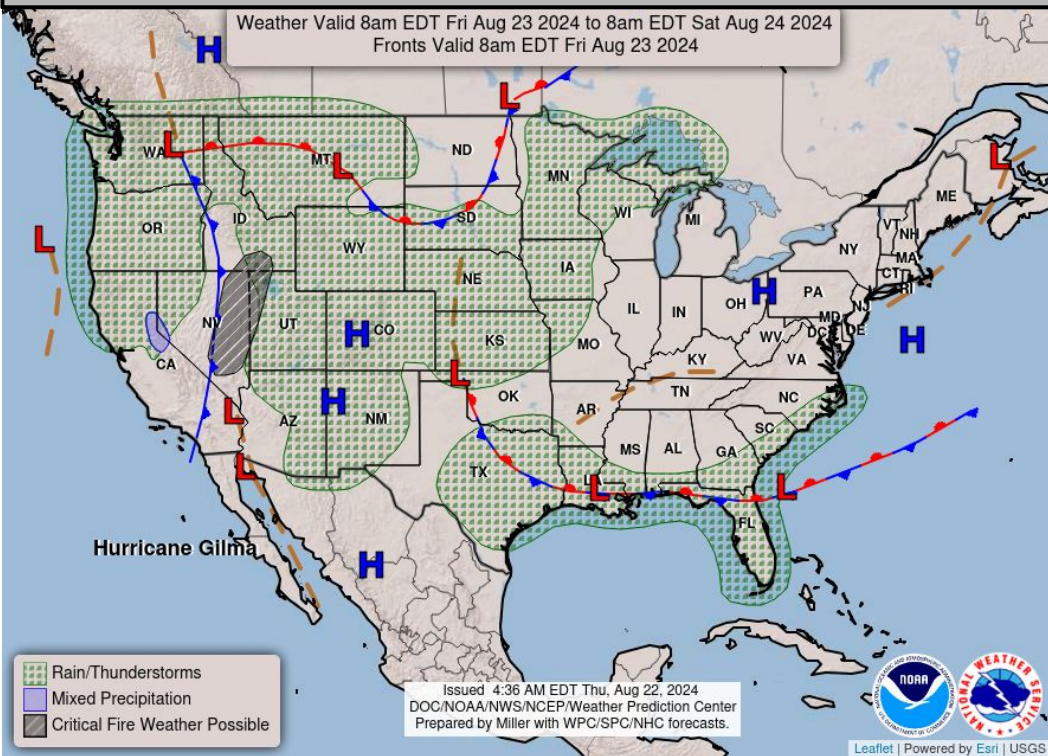
Heat advisories and excessive heat warnings over NM, SW OK, TX.



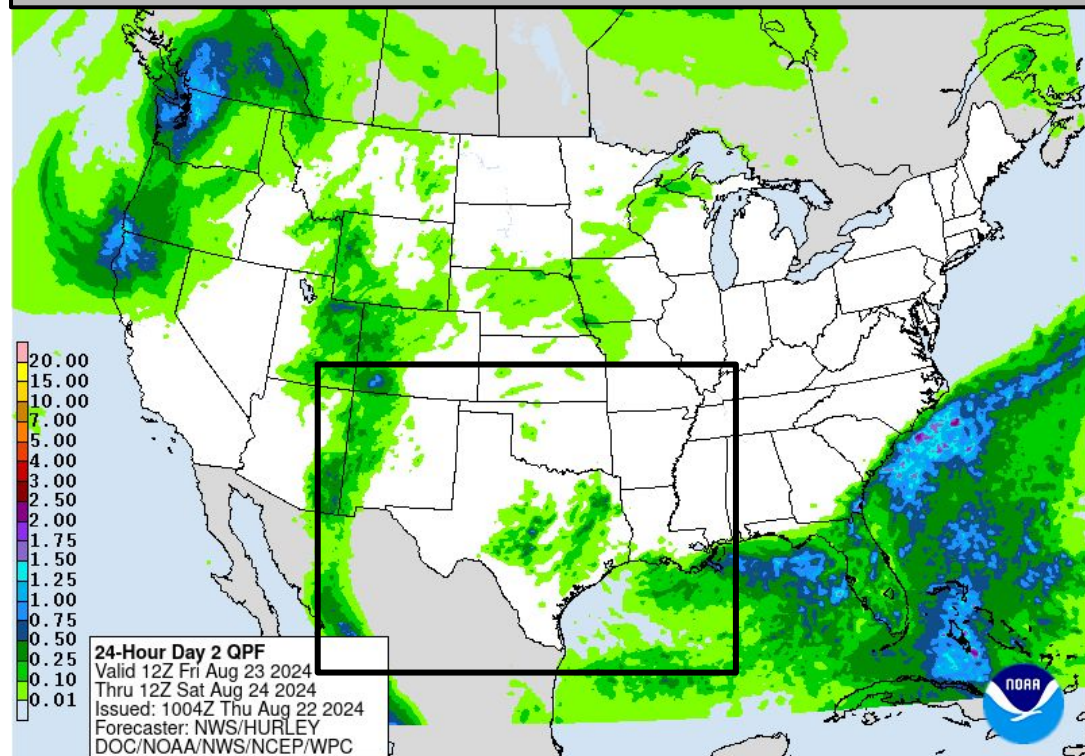


Tomorrow's Weather

Forecast Chart



Forecast Rainfall

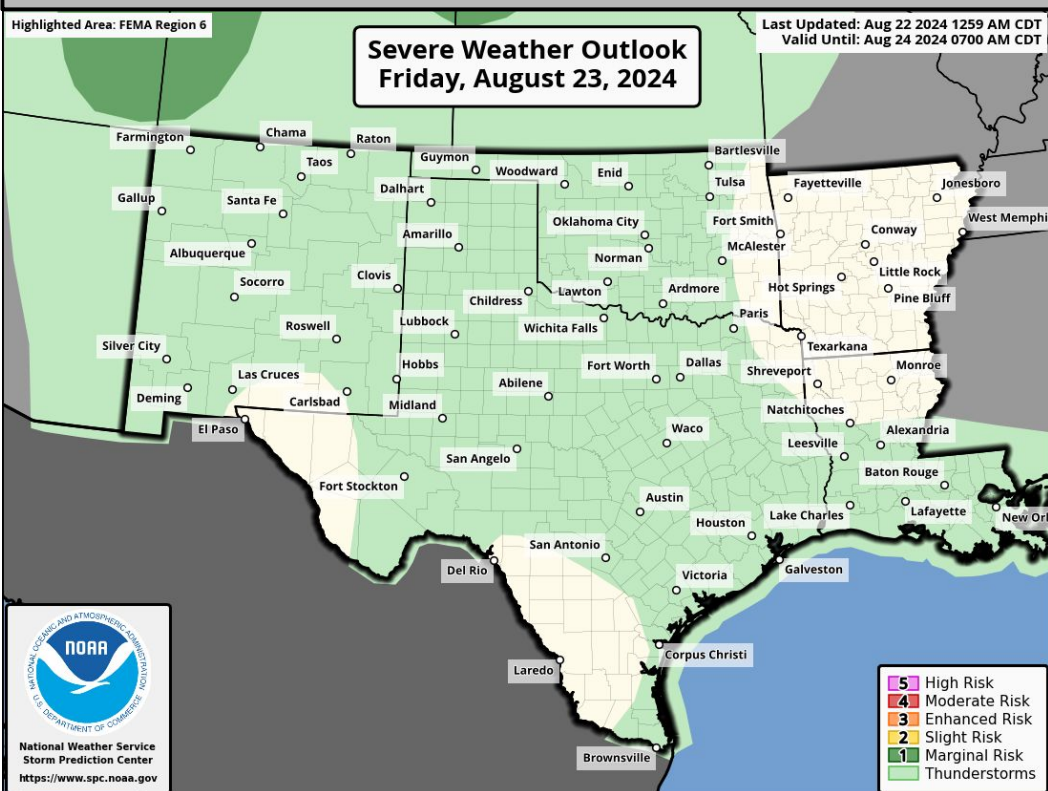


Excessive heat across NM, OK, W/STX.

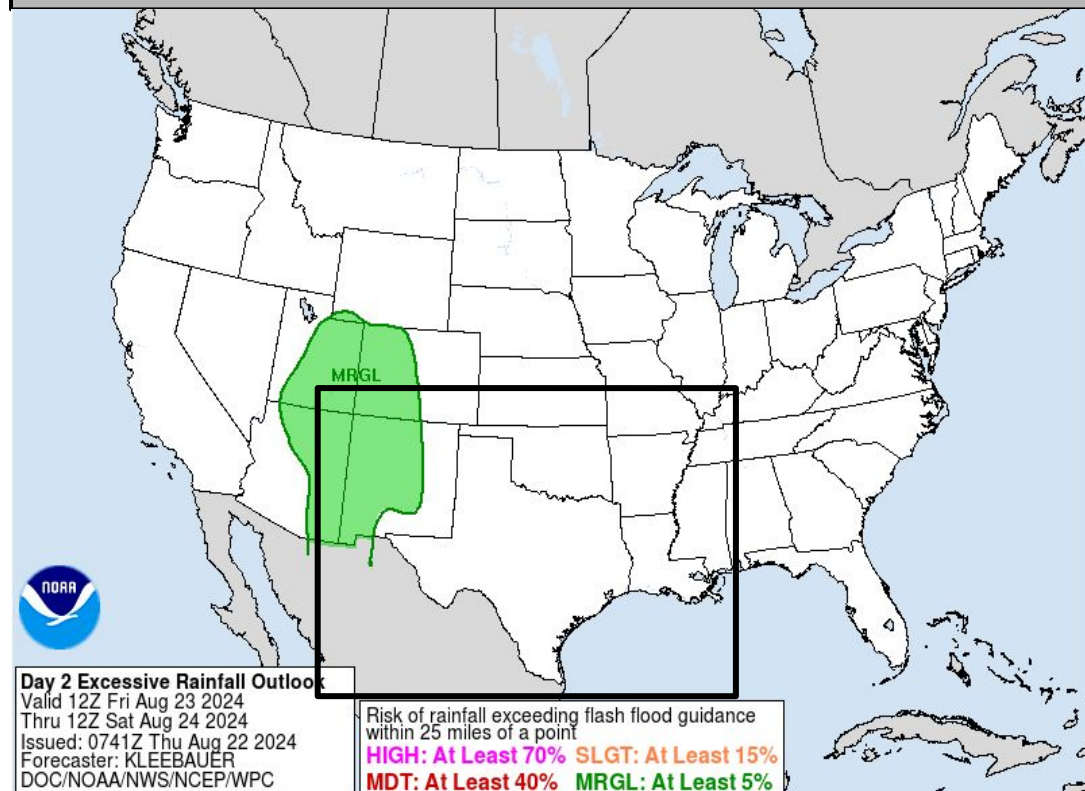
Elevated wildfire threat over SW OK, NWTX.

Slight risk of excessive rainfall across NM burn scars.

Severe Weather Outlook

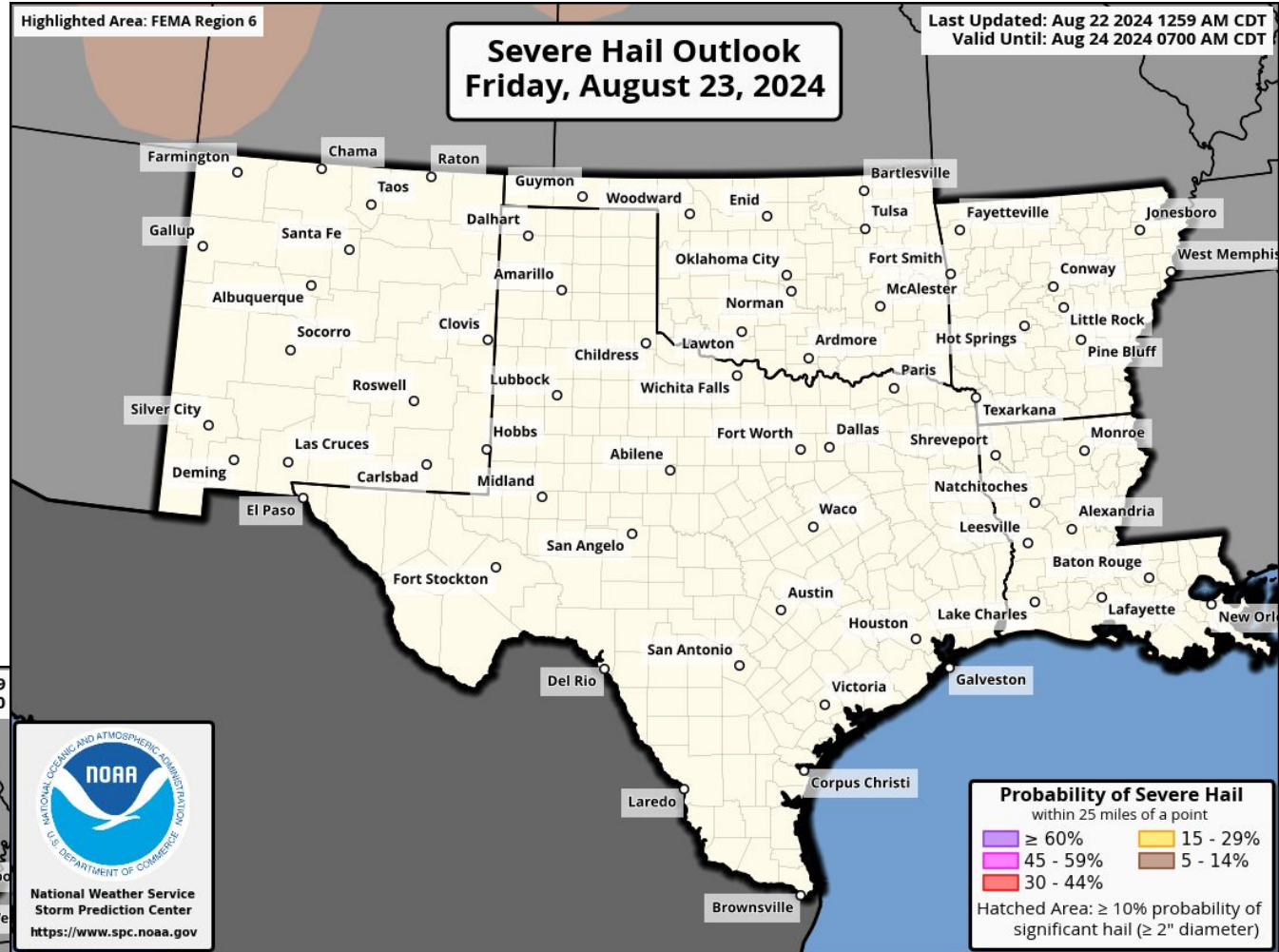
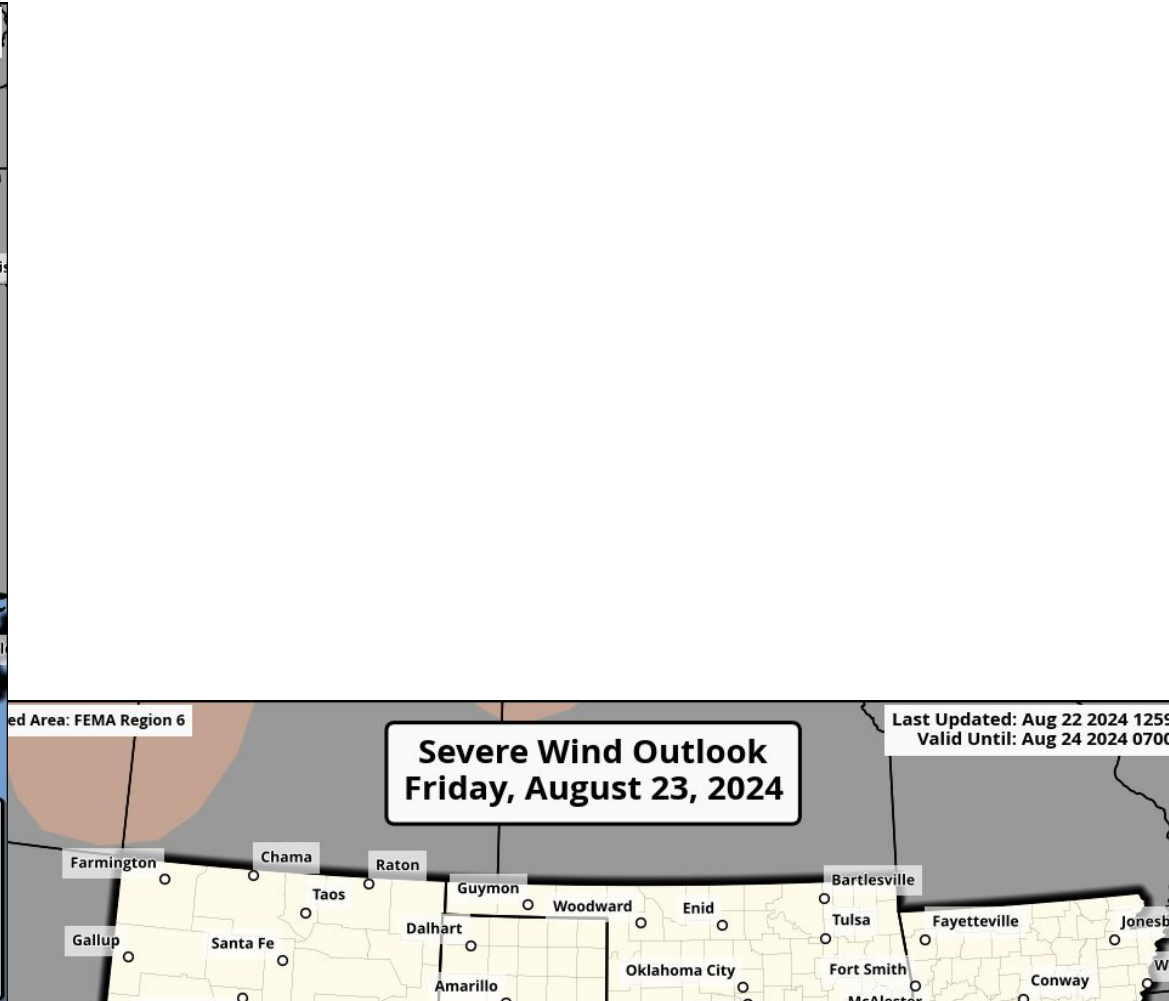
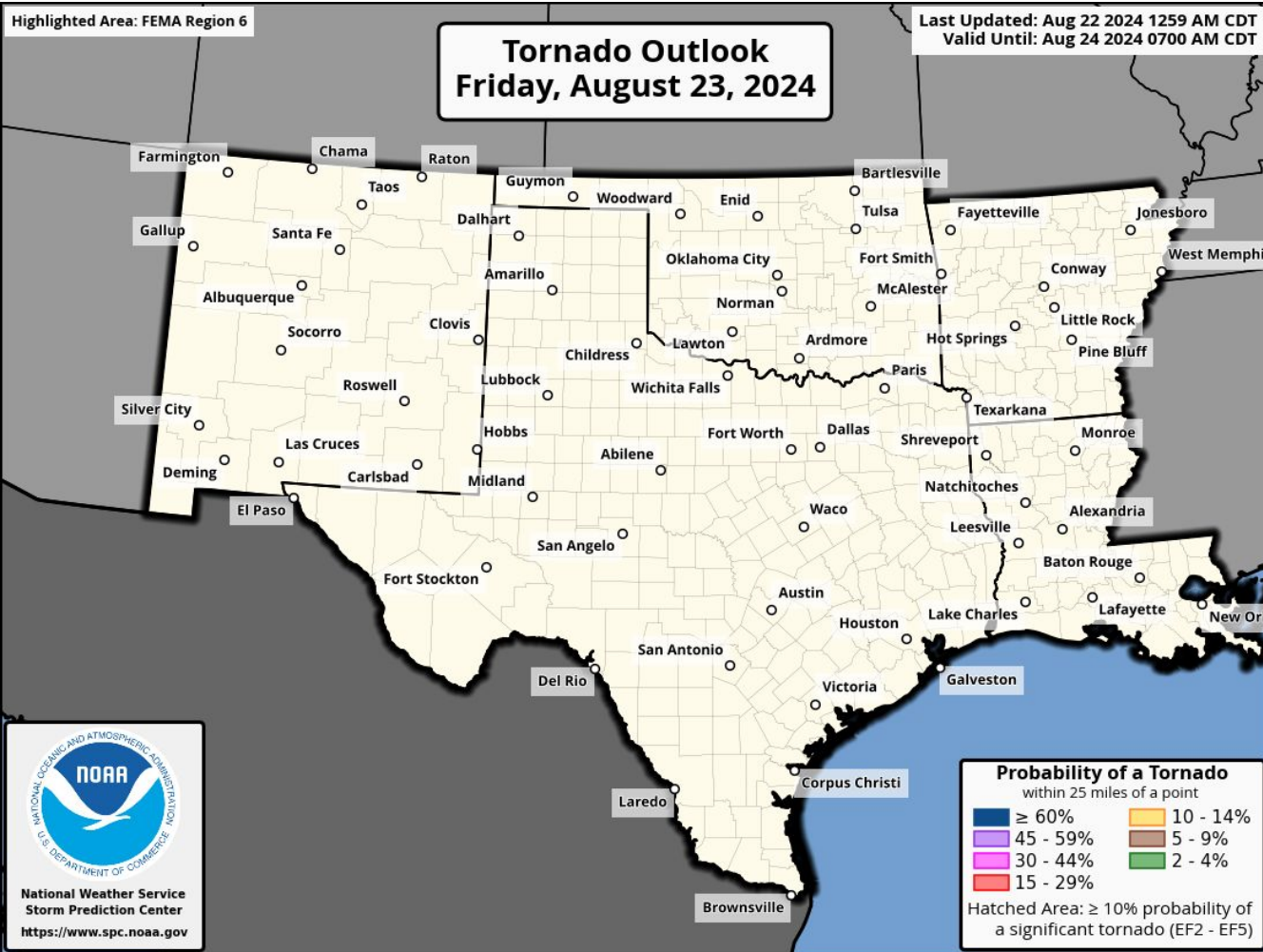


Excessive Rainfall Outlook



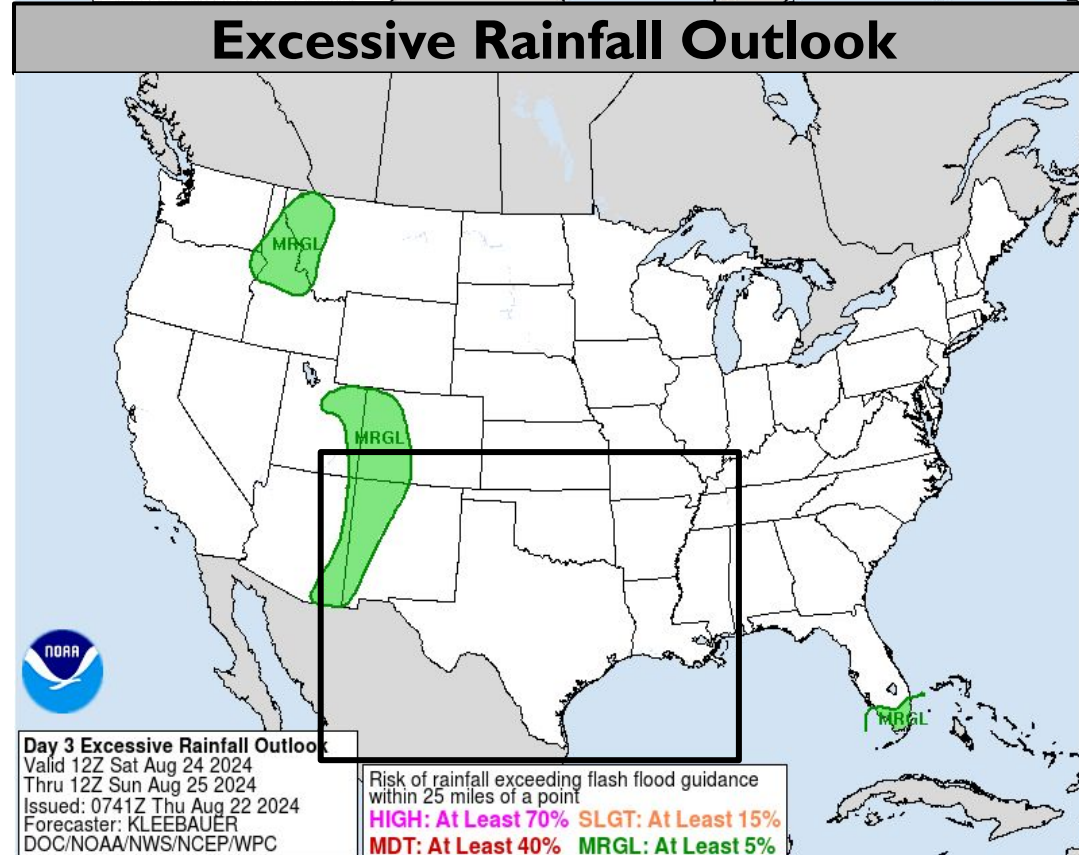
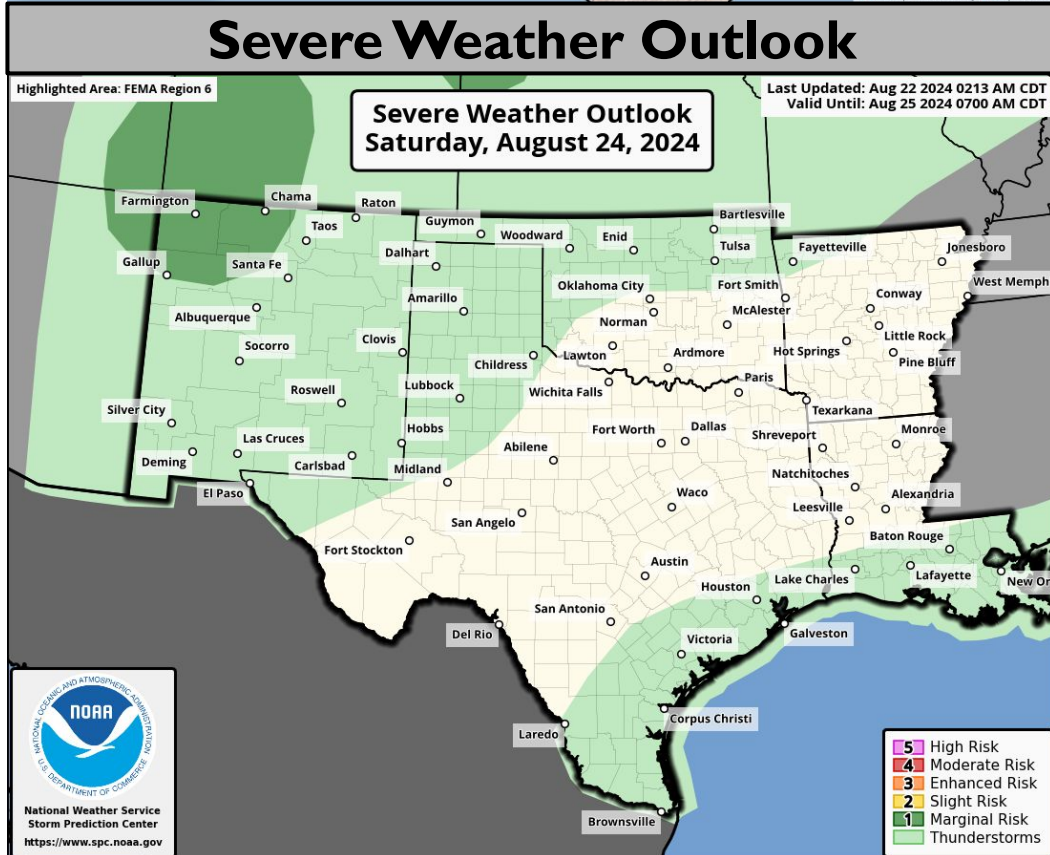
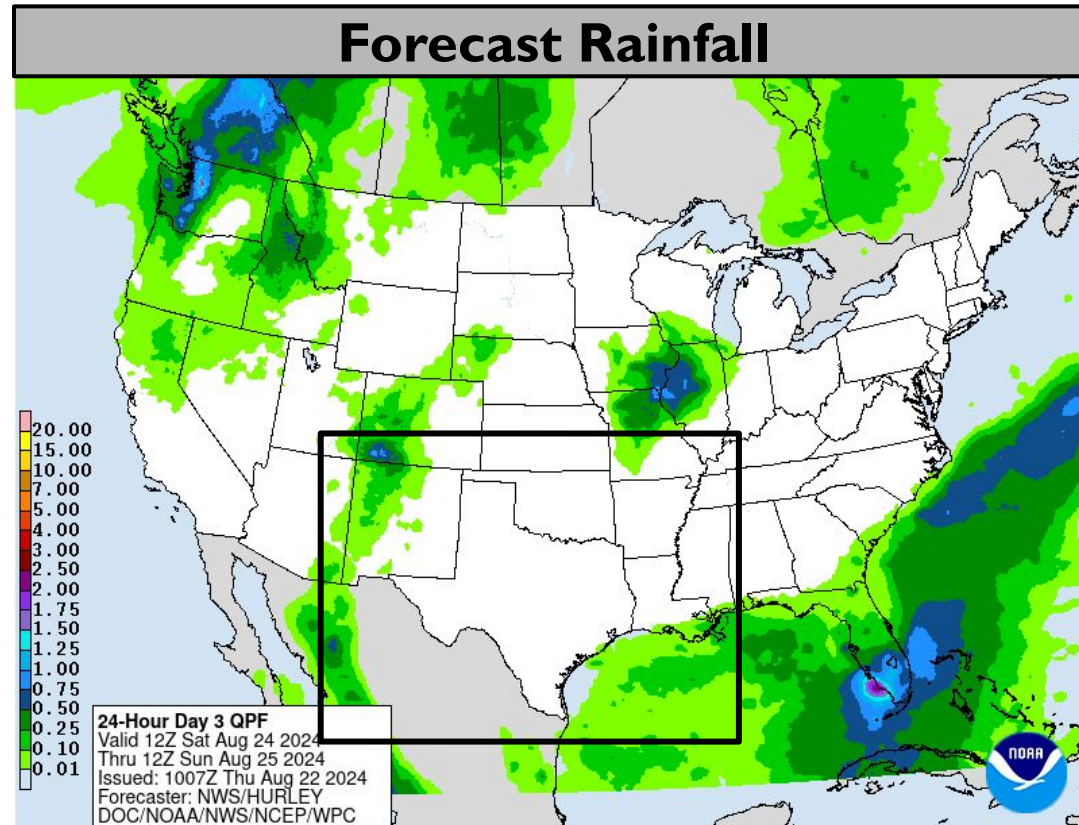
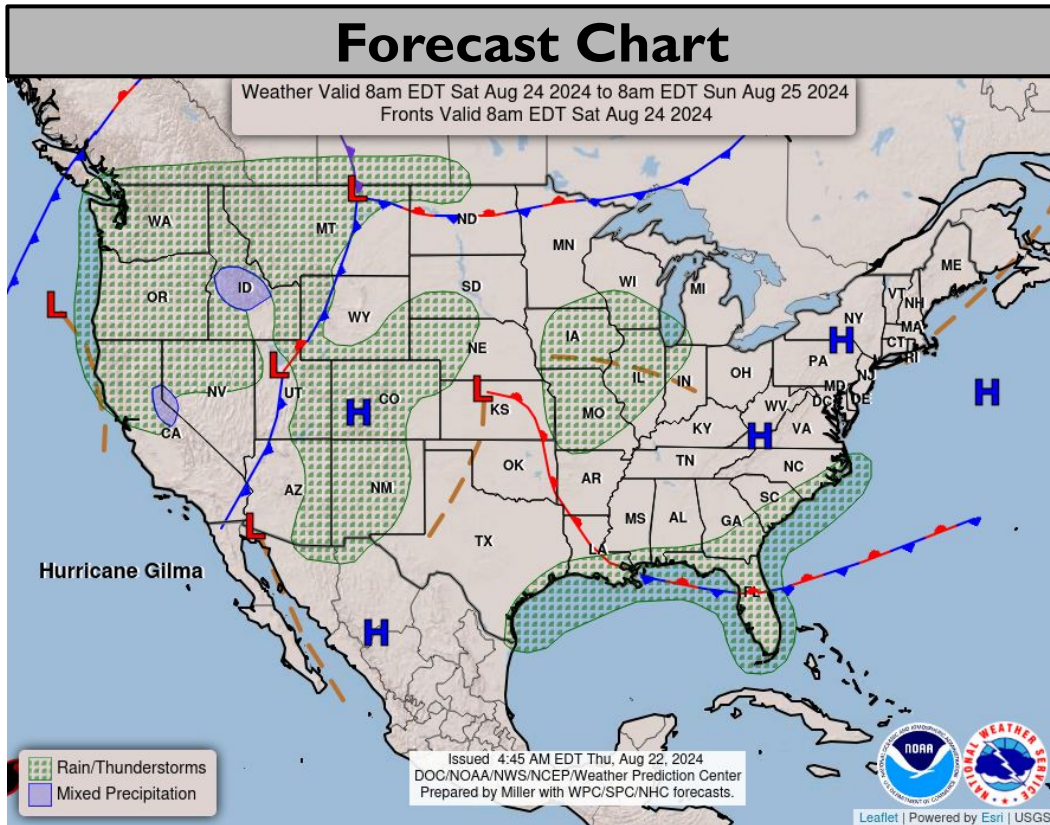


Tomorrow's Tornado & Severe Wind / Hail Probabilities





Saturday's Weather



Excessive heat across NM, OK, W/STX.

Elevated wildfire threat over SW OK, NWTX.

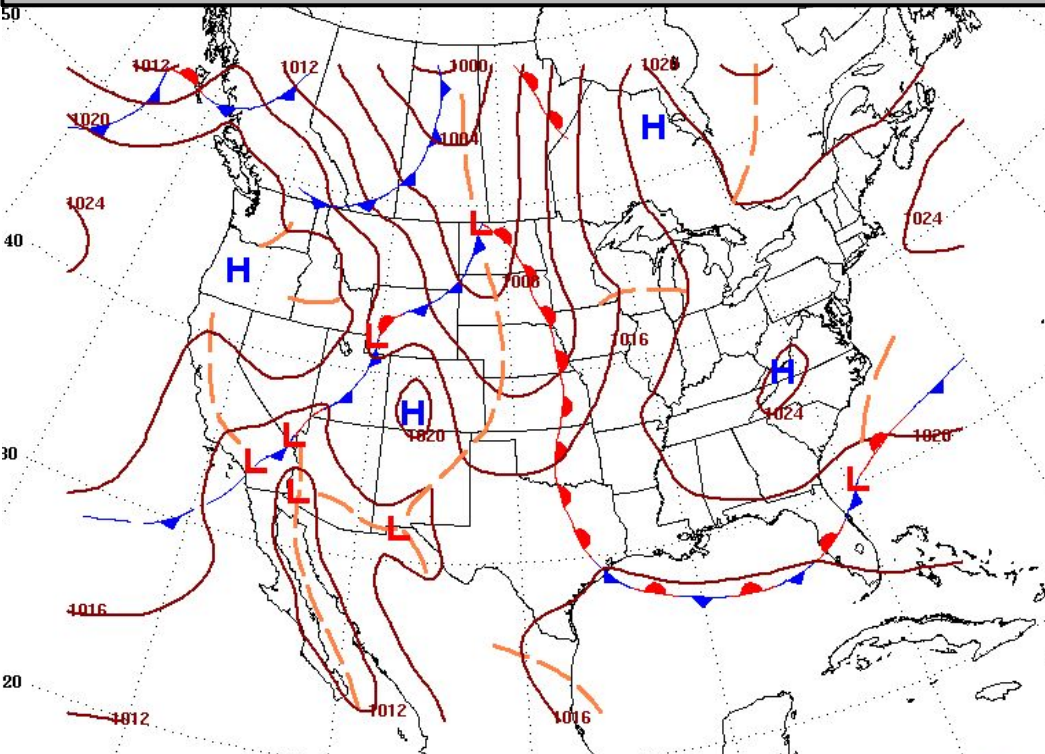
Slight risk of excessive rainfall across NM burn scars.

Marginal risk for severe storms in NW NM.

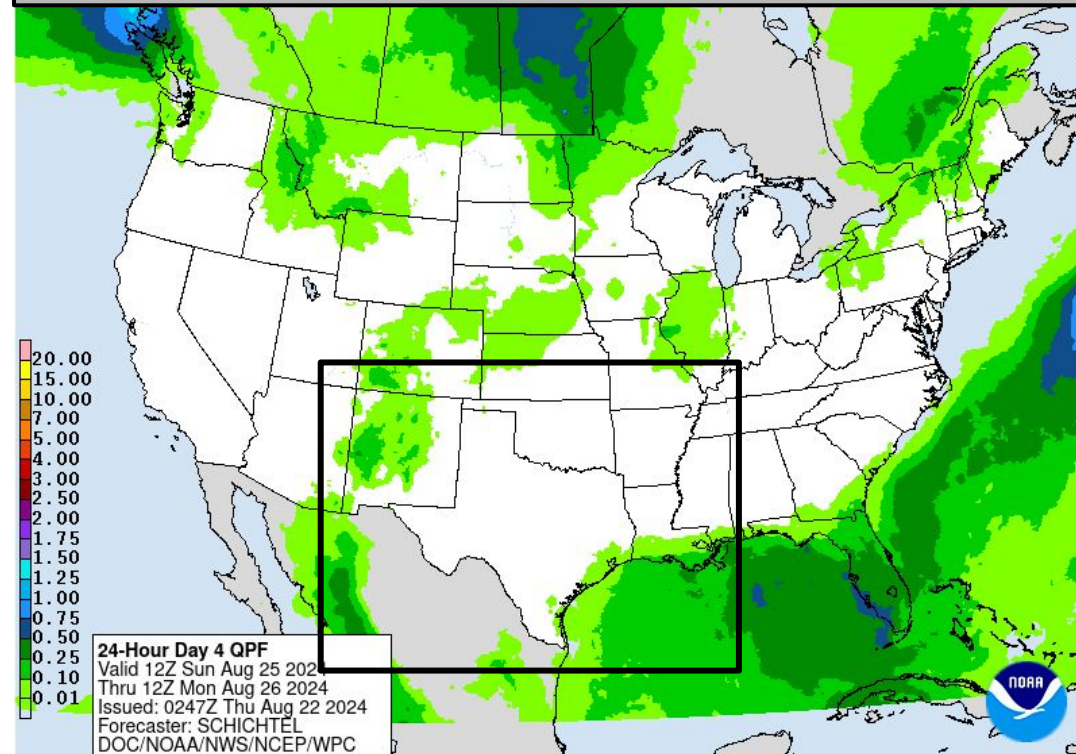


Sunday's Weather

Forecast Chart



Forecast Rainfall

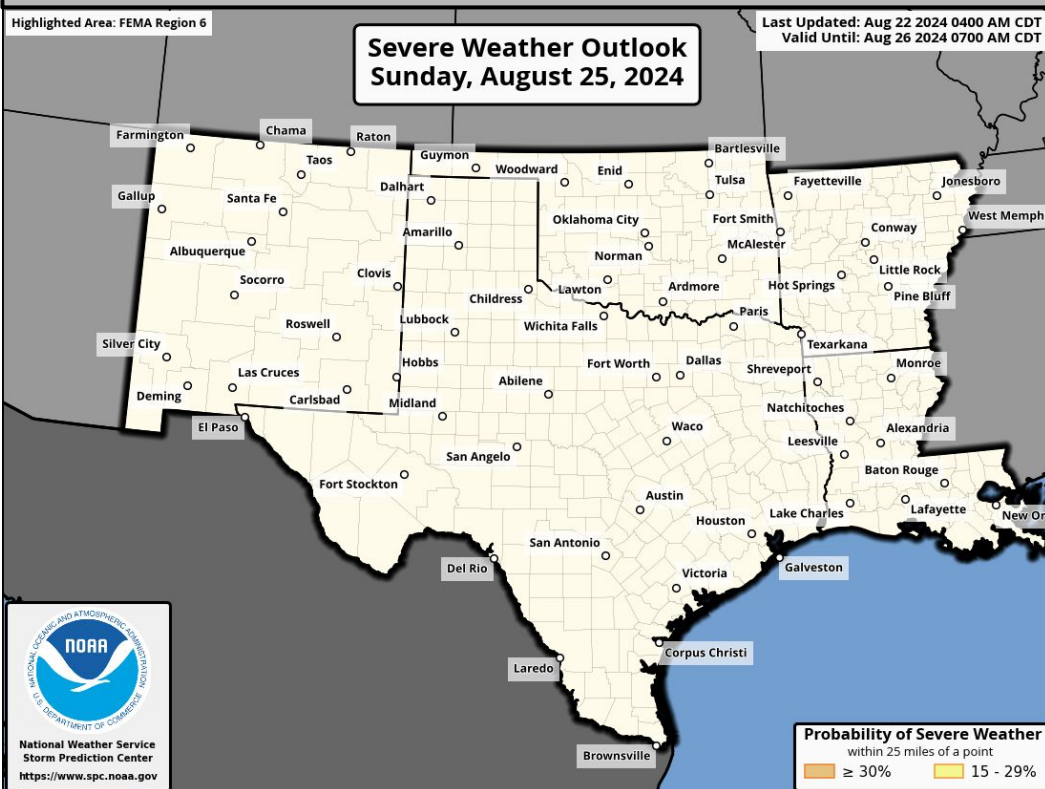


Excessive heat across NM, W/STX.

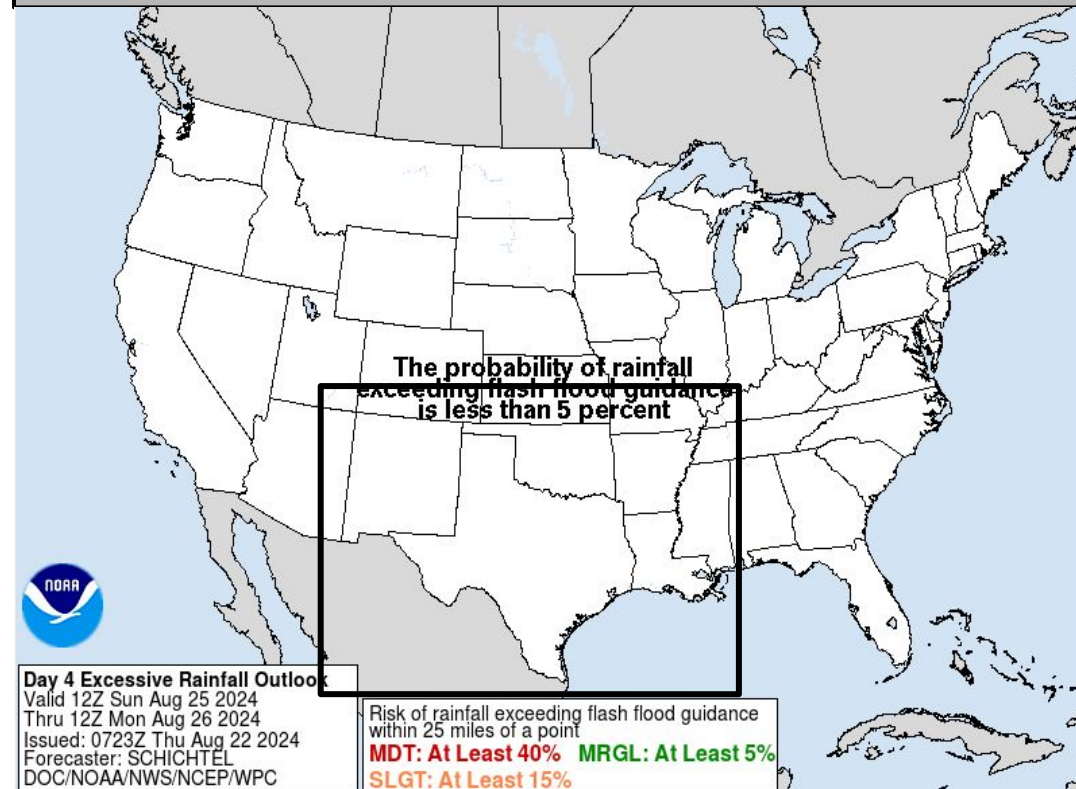
Elevated wildfire threat over SW OK, NW TX.

Slight risk of excessive rainfall across NM burn scars.

Severe Weather Outlook



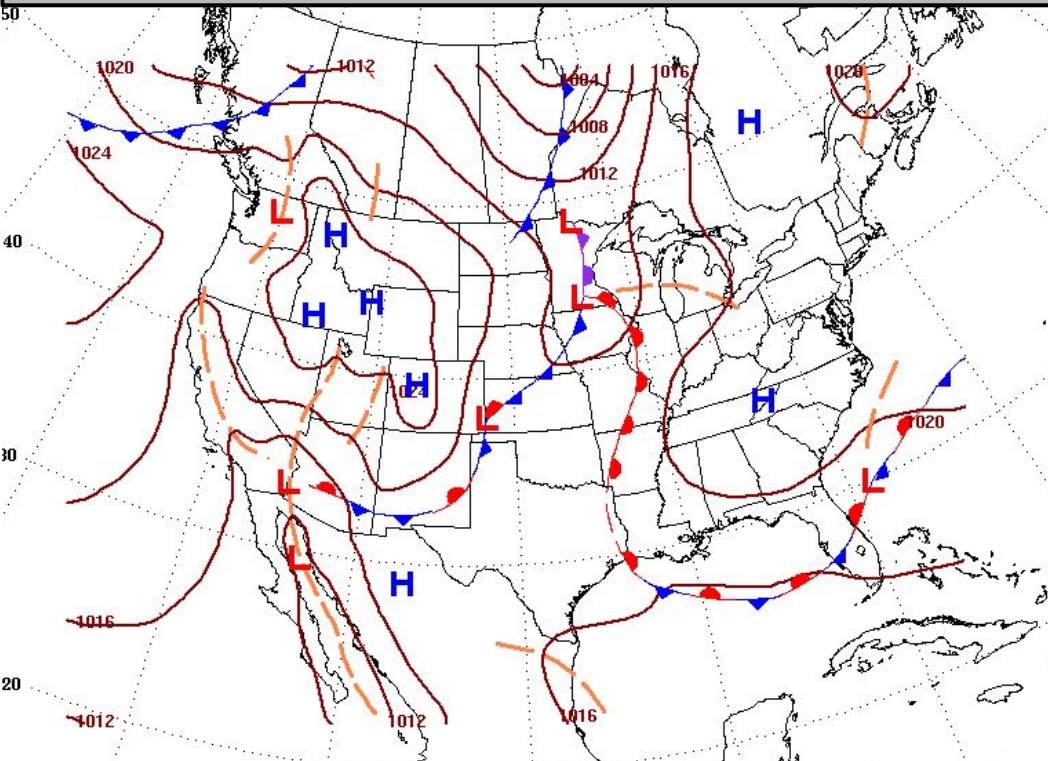
Excessive Rainfall Outlook



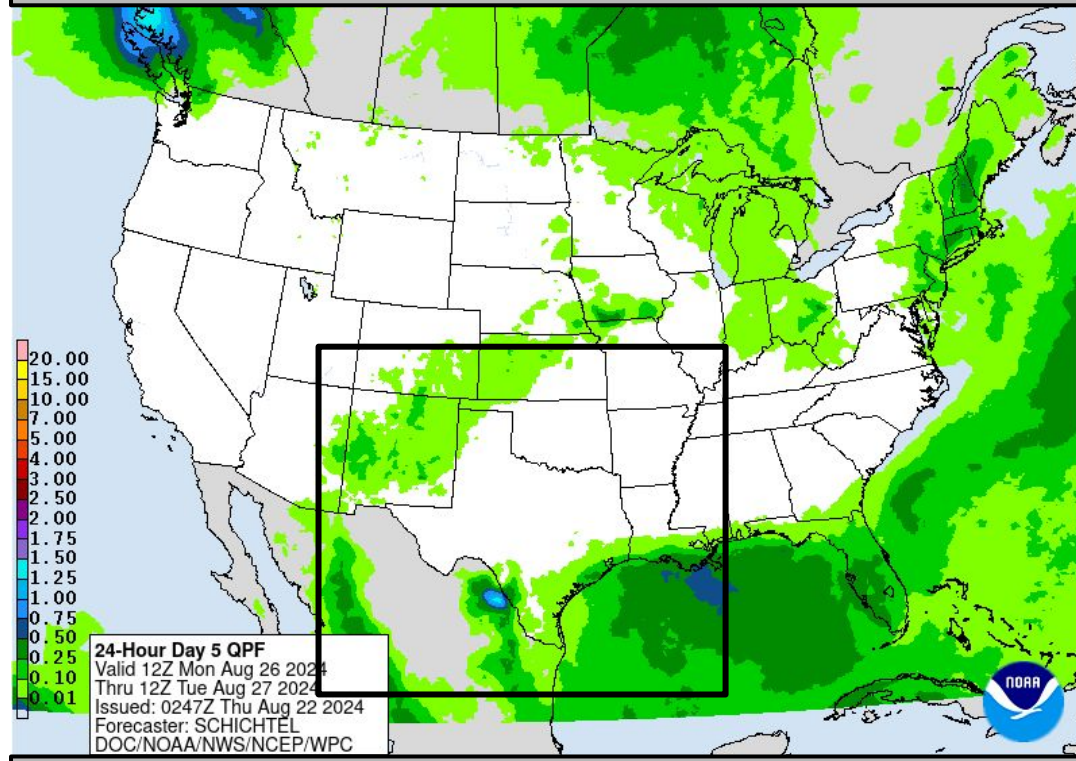


Monday's Weather

Forecast Chart



Forecast Rainfall

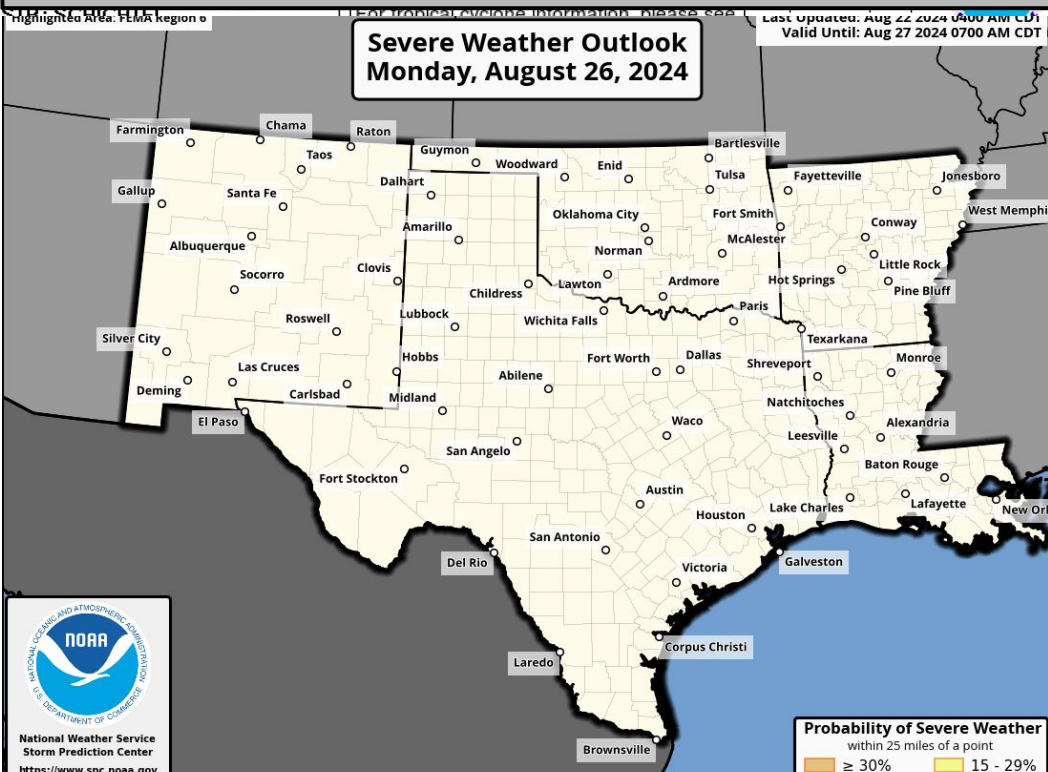


Excessive heat across NM, W/STX.

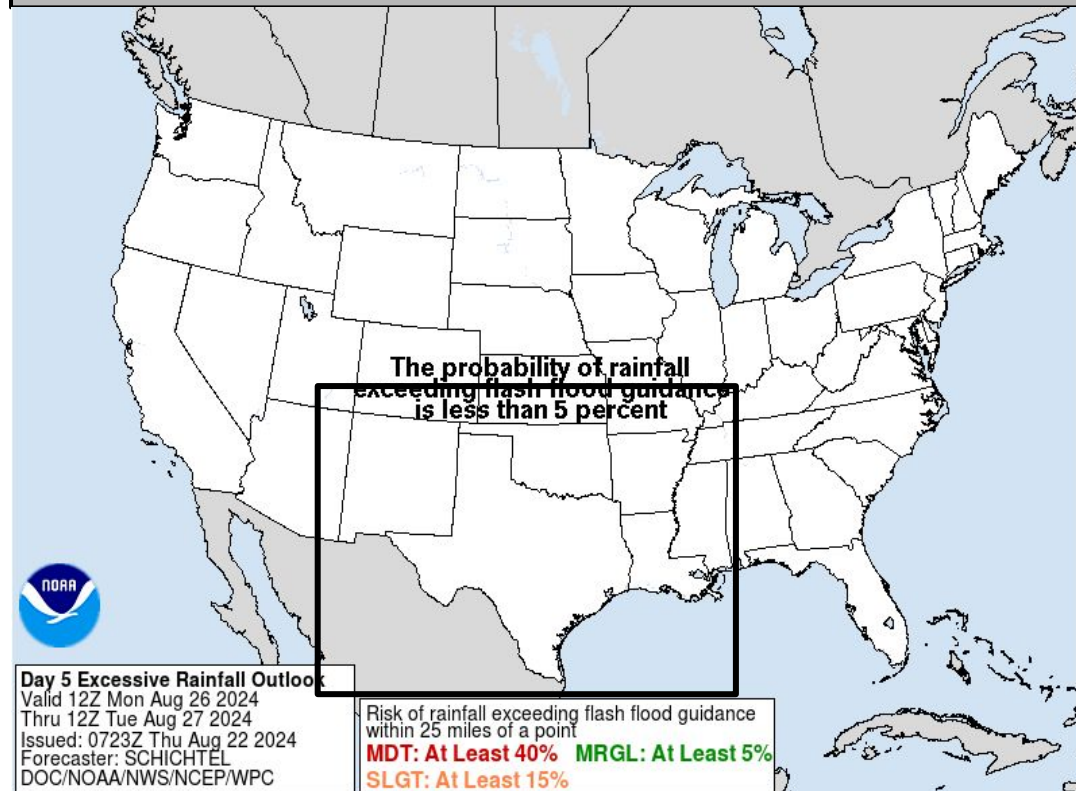
Slight risk of excessive rainfall across NM burn scars.

Marginal wildfire threat over SW OK, NWTX.

Severe Weather Outlook

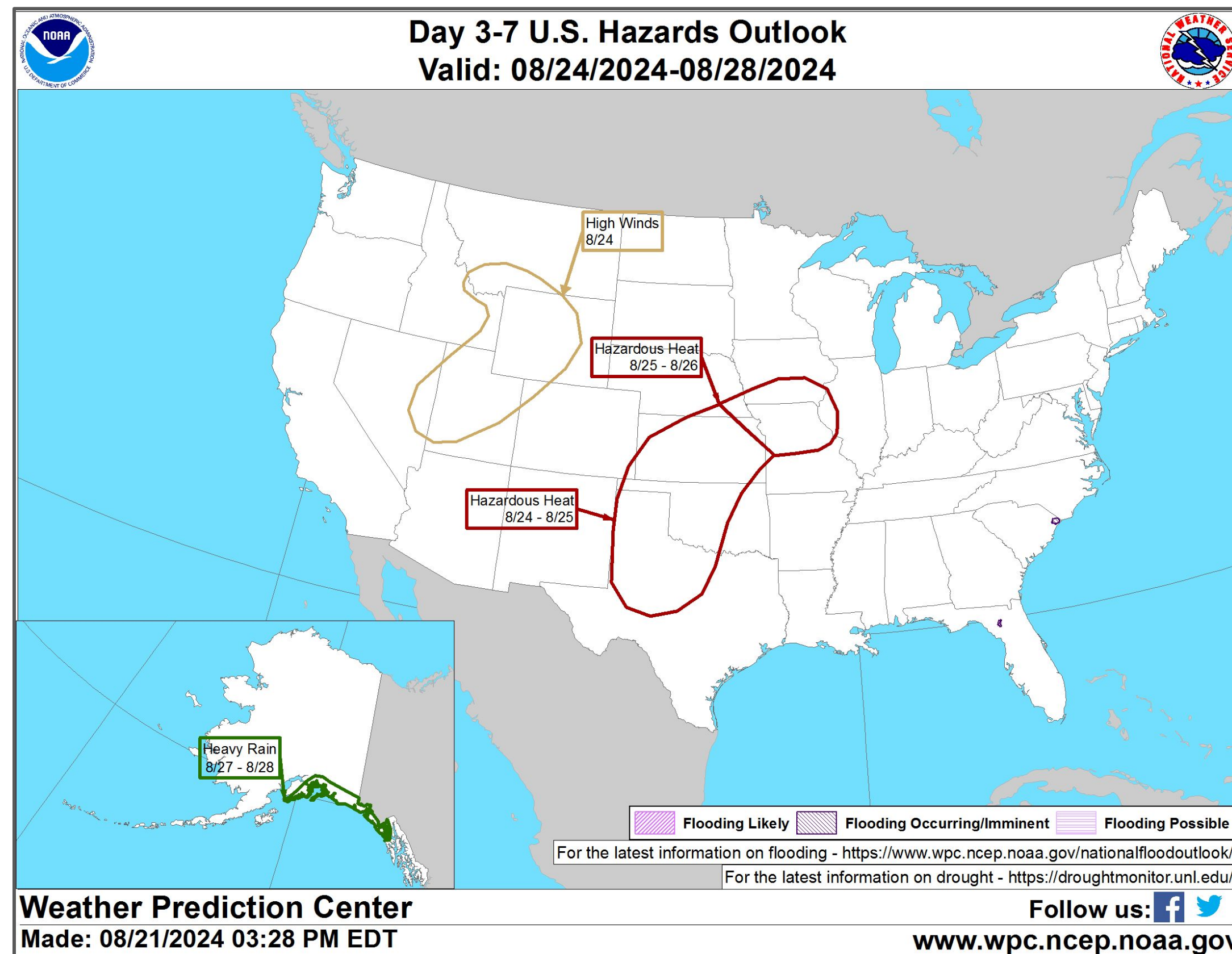


Excessive Rainfall Outlook





“Day 3-7” Hazards Outlook



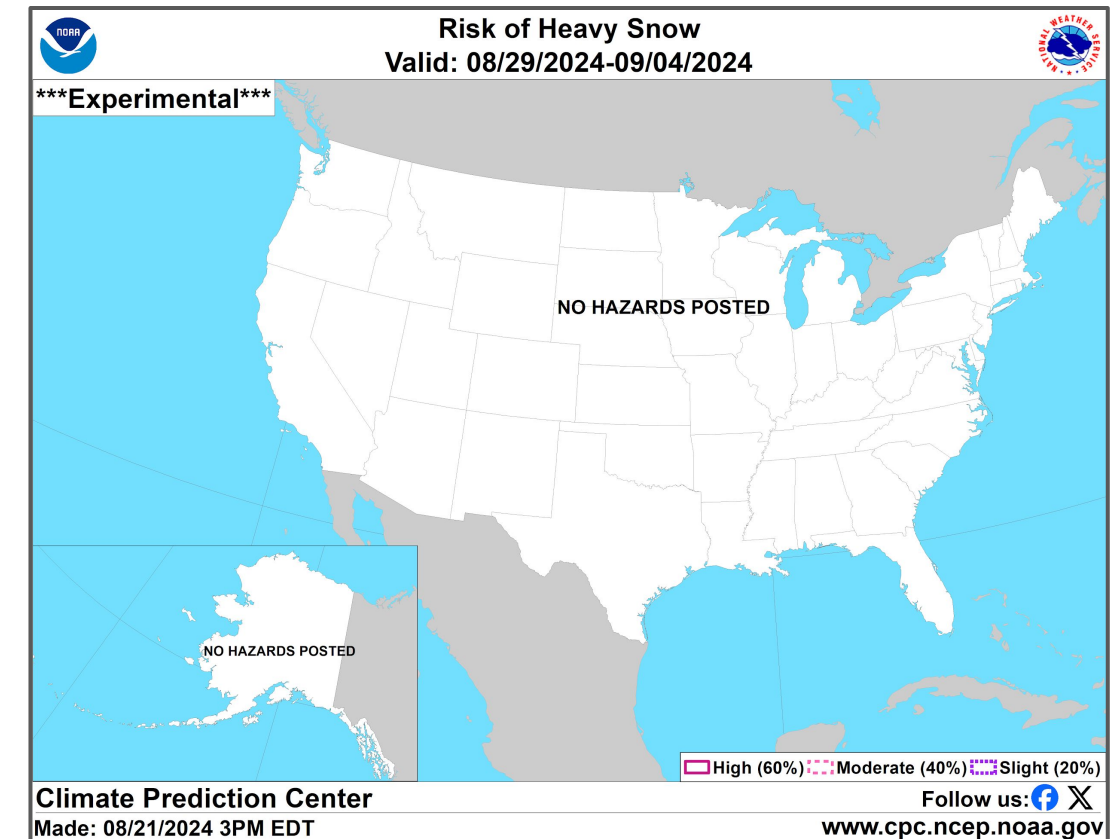
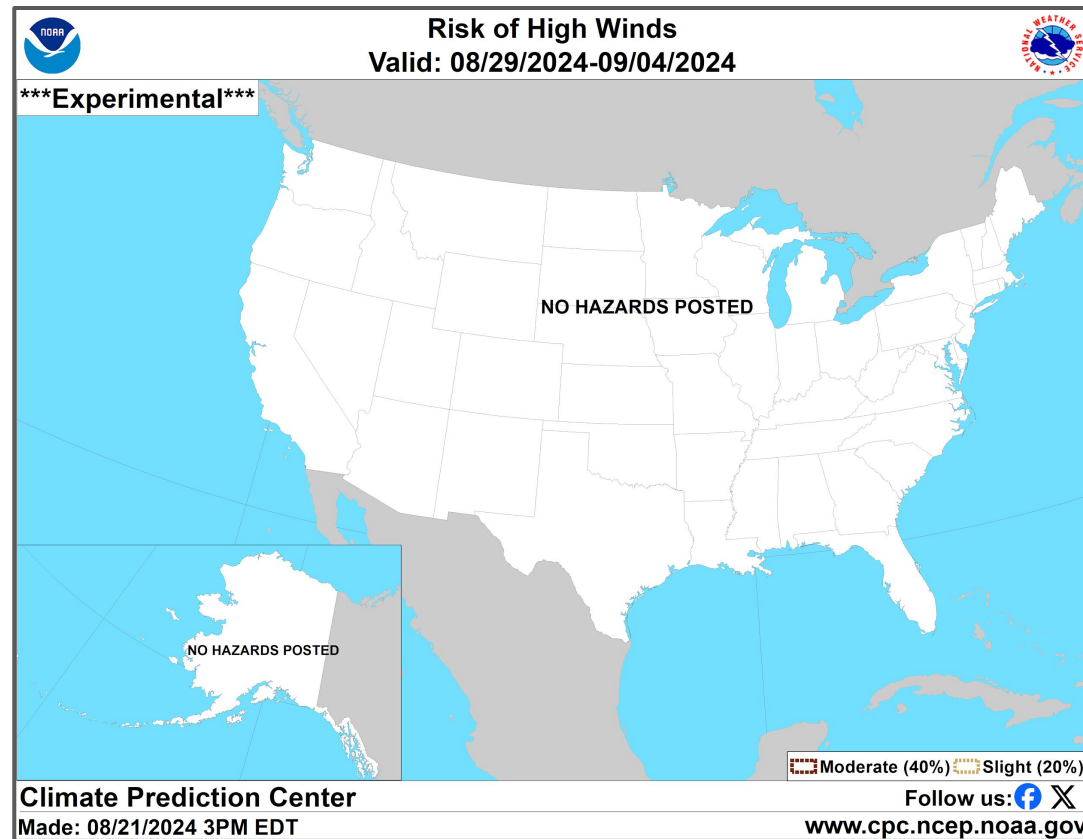
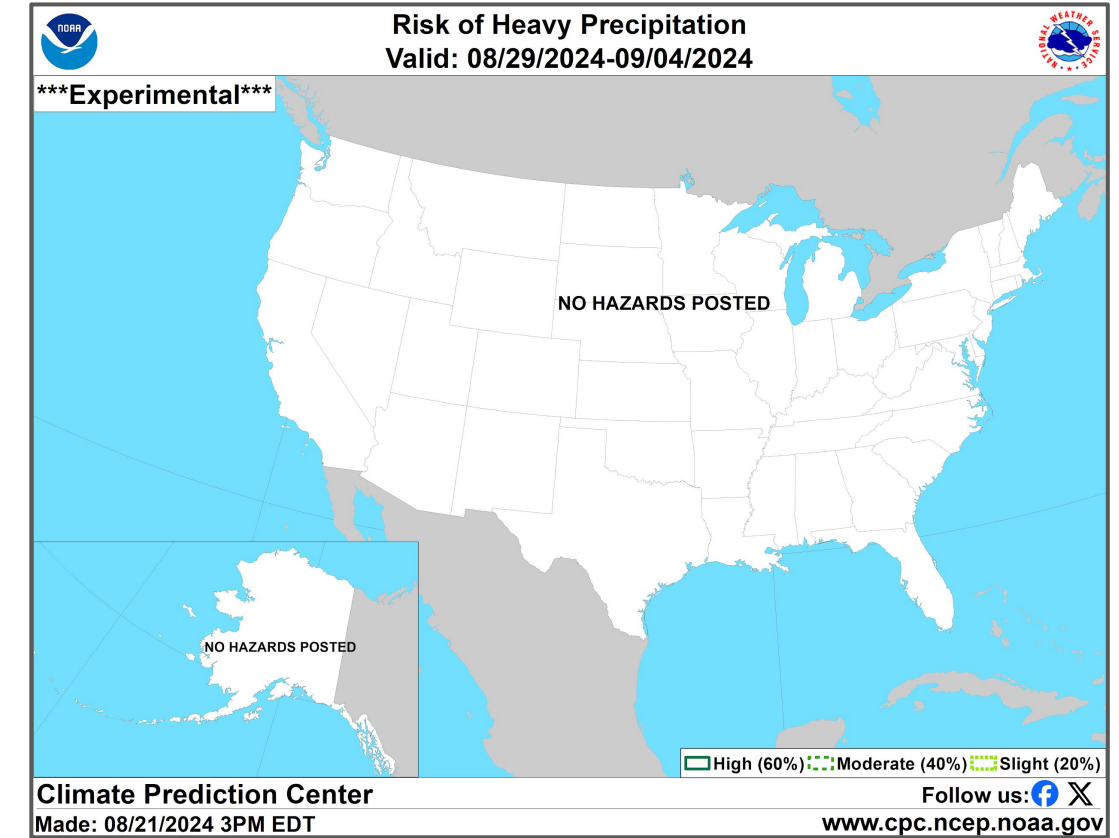
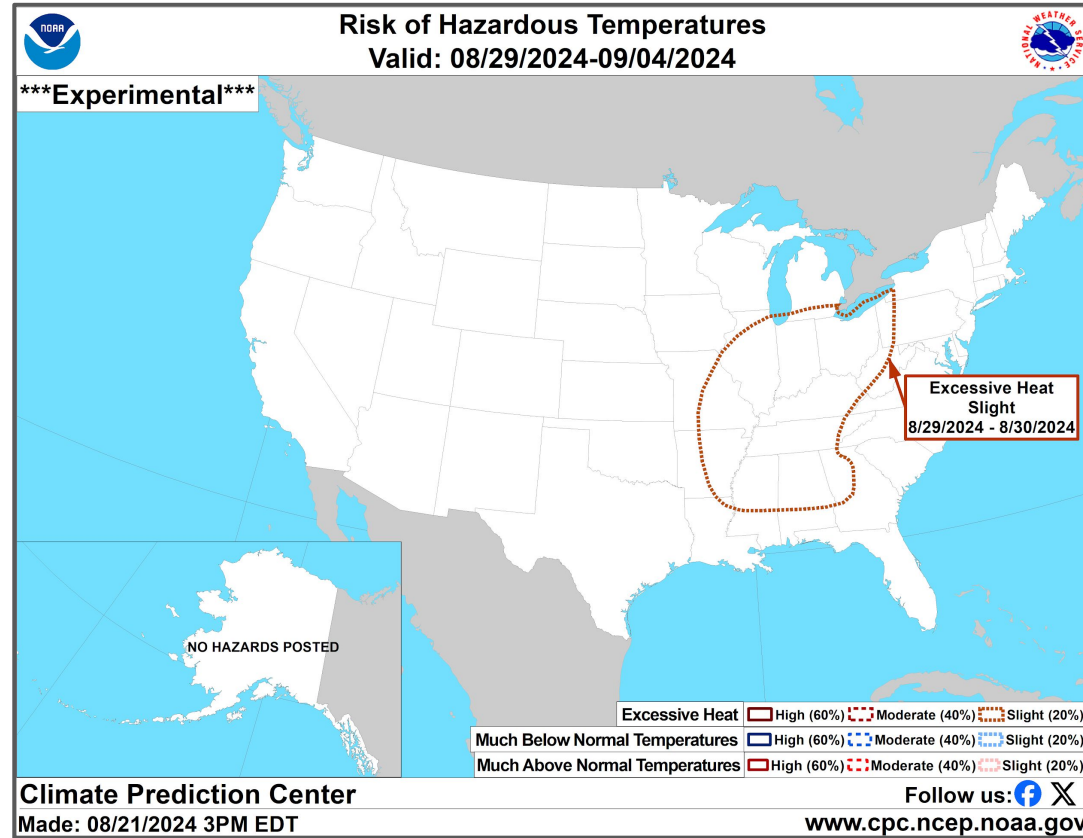
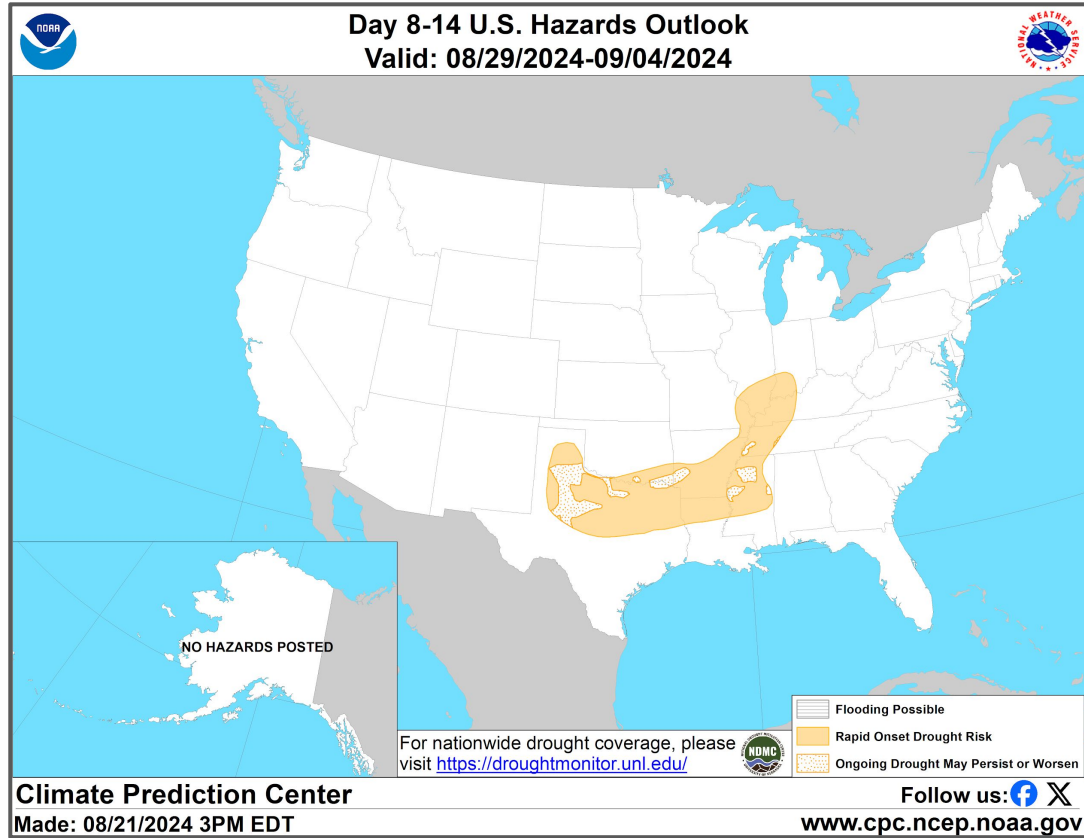
NOTE: These outlooks are issued in the afternoon and only issued on weekdays. Because of that and the fact that these slides are issued in the mornings:

1. The “day 3-7” will really be days 2-6
2. This slide will be hidden on Mondays and Sundays so the data/information is not too old

For additional information on this outlook go to <https://origin.wpc.ncep.noaa.gov/threats/threats.php>




“Day 8-14” Hazards Outlook



NOTE: These outlooks are issued in the afternoon and only issued on weekdays. Because of that and the fact that these slides are issued in the mornings:

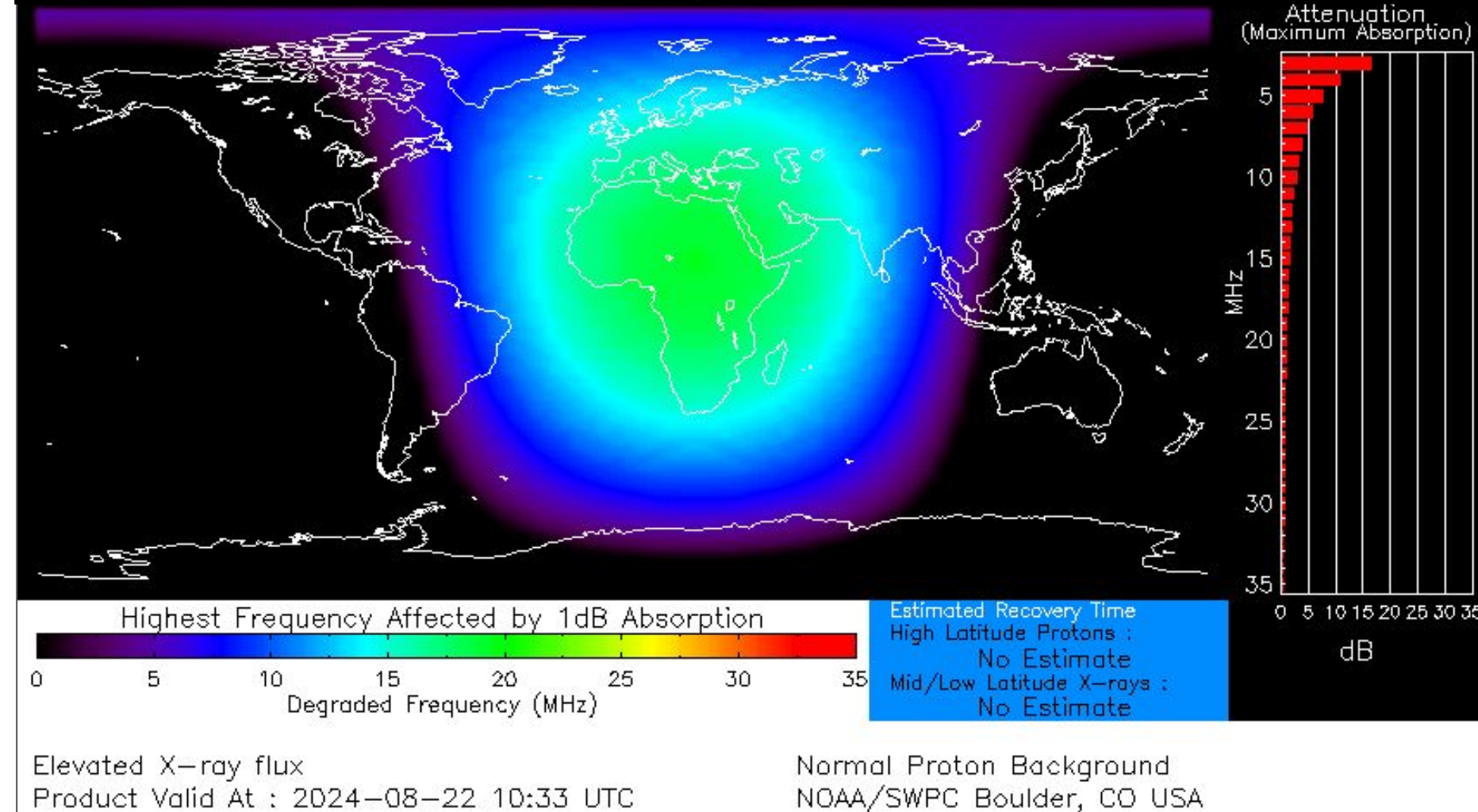
1. The “day 8-14” will really be days 7-13
2. This slide will be hidden on Mondays and Sundays so the data/information is not too old

For additional information on this outlook go to <https://www.cpc.ncep.noaa.gov/products/predictions/threats/threat.php>




Space Weather 3-Day Forecast

	Thursday, Aug 22	Friday, Aug 23	Saturday, Aug 24
Geomagnetic Storms	Unsettled (Max Kp = 3)	Quiet (Max Kp = 2)	Quiet (Max Kp = 2)
Solar Radiation Storm (S1-S5)	10%	10%	10%
Radio Blackout (R1-R2)	60%	60%	60%
Radio Blackout (R3-R5)	20%	20%	20%



[Description of the Space Weather Storm Scales](#)

[Latest 3-Day Space Weather Forecast](#)



Weather "Threat" Matrix for FEMA Region VI

Color	Definition	Criteria	Example(s)
Green	<p style="text-align: center;">Little to None</p> <p>Safety: Rarely a Direct Threat to Life and Property Impact Potential: Typically Results in Little Inconvenience to Daily Routines</p>	<p>Severe: Marginal Risk from SPC Flooding: Minor flooding expected over localized areas Tropical: None Fire Weather: No Watches/Warnings, fuel moisture above 10% or green up active</p>	<ul style="list-style-type: none"> Thunderstorms expected over LA this afternoon; a few may produce winds to knock down a few trees Something that happens almost every day in a particular season such as seabreeze storms in coastal TX
Yellow	<p style="text-align: center;">Minor</p> <p>Safety: Rarely a Direct Threat to Life and Property Impact Potential: Typically Results in Some Inconvenience to Daily Life</p>	<p>Severe: Slight Risk from SPC Flooding: Nuisance flooded expected for a widespread area, or Minor flooding expected over isolated areas Tropical: A weak tropical wave expected to move towards or near any coastline Fire Weather: Red Flag Watches/Warnings and/or SPC outlines enhanced or critical fire outlook</p>	<ul style="list-style-type: none"> 2-3 inches of rainfall expected over central AR today and tonight; some minor (brief) street flooding possible Scattered severe storms possible, one or two tornadoes expected, along with reports of strong winds/wind damage and ~1" hail
Orange	<p style="text-align: center;">Moderate</p> <p>Safety: Often Threatening to Life and Property, Some Damage Unavoidable Impact Potential: Typically Results in Minor Disruption to Daily Life</p>	<p>Severe: Enhanced Risk from SPC Flooding: Minor flooding expected over a widespread area (including urban locations), or Moderate flooding expected over isolated areas Tropical: A Tropical Storm expected to move towards or near any coastline Fire: Critical fire outlook for more than 2 consecutive days, Warnings for 2 or more consecutive days, D3-D4 drought conditions</p>	<ul style="list-style-type: none"> A snow/sleet mix is expected to move through or near the DFW area tomorrow morning; travel impacts likely Numerous severe storms possible, a few tornadoes possible along with several reports of wind damage along with damaging hail Some large fires reported, burn bans advertised, critical conditions expected
Red	<p style="text-align: center;">Major</p> <p>Safety: Extensive Property Damage Likely, Life Saving Actions Also will be Needed Impact Potential: Will likely result in Large Disruption to Daily Life</p>	<p>Severe: Moderate Risk from SPC Flooding: Moderate flooding expected over a widespread area (including urban locations) Tropical: A Hurricane expected to move towards or near any coastline Fire: Large areas of critical conditions for 2 or more days, Warnings for 3 or more days, Severe to extreme drought</p>	<ul style="list-style-type: none"> A Category 1 hurricane will be moving towards the NW Gulf in the next few days Widespread severe storms likely, strong tornadoes, widespread wind damage, and destructive hail Large fires ongoing throughout the area with critical fire weather conditions expected to continue
Purple	<p style="text-align: center;">Extreme</p> <p>Safety: Property Damage Unavoidable, Immediate Action to Save Life will be Needed Impact Potential: Typically Results in Long-Lived Widespread Major Disruption to Daily Life</p>	<p>Severe: High Risk from SPC Flooding: Major flooding expected over a widespread area (including urban locations) Tropical: A Major Hurricane (Cat3 or greater) expected to move towards or near any coastline Fire: Large area of critical conditions for 2 or more days, Warnings for 3 or more days, Long term (months) of severe to extreme drought</p>	<ul style="list-style-type: none"> A Category 4 hurricane is headed towards the SE LA; major storm surge, flooding and damaging winds anticipated to begin tomorrow Widespread severe storms expected, tornado outbreak probable with long-lived, very widespread and particularly intense storms

Criteria for the color codes in this briefing is to the left, please provide any feedback to sr-srh.roc@noaa.gov



National Weather Service

Southern Region Headquarters

Regional Operations Center

Fort Worth, TX



Phone: (682) 703-3747



Facebook: NWSSouthern



E-mail: sr-srh.roc@noaa.gov



Twitter: NWSSouthern



Web: www.weather.gov/srh

