

Texas Division of Emergency Management Texas State Operations Center



**Friday, August 23rd, 2024
As of 0900 CDT**

Tropical Weather Awareness



Seven-Day Graphical Tropical Weather Outlook

National Hurricane Center Miami, Florida



www.hurricanes.gov

No Disturbances

Tropical cyclone activity is not expected during the next 7 days.

07:18 AM EDT
Fri Aug 23 2024

100W 90W 80W 70W 60W 50W 40W 30W 20W

Current Disturbances and Seven-Day Cyclone Formation Chance: < 40% 40-60% > 60%

Tropical or Sub-Tropical Cyclone: Depression Storm Hurricane

Post-Tropical Cyclone or Remnants

Incidents Reported to the State Operations Center (last 24 hours)

DATE	SUBJECT	LOCATION
08/22/24	Final Report of the North Lake Fire	Jones County
08/22/24	Initial Report of the Ledbetter Fire	Shackelford County
08/22/24	Initial Report of the Campbellton Fire	Atascosa County
08/22/24	Update Report of the Ledbetter Fire	Shackelford County
08/22/24	Initial Report of the Circle P Fire	Brown County
08/22/24	Final Report of the RVR Fire	Wise County
08/22/24	Update Report #2 of the Ledbetter Fire	Shackelford County
08/22/24	Final Report of the Burning Cactus Fire	San Saba County
08/22/24	Update Report #5 of the Event Fire	Shackelford County
08/22/24	Final Report of the Campbellton Fire	Atascosa County
08/22/24	Update Report of the Circle P Fire	Brown County
08/22/24	Initial Report of a HazMat Spill	Smith County

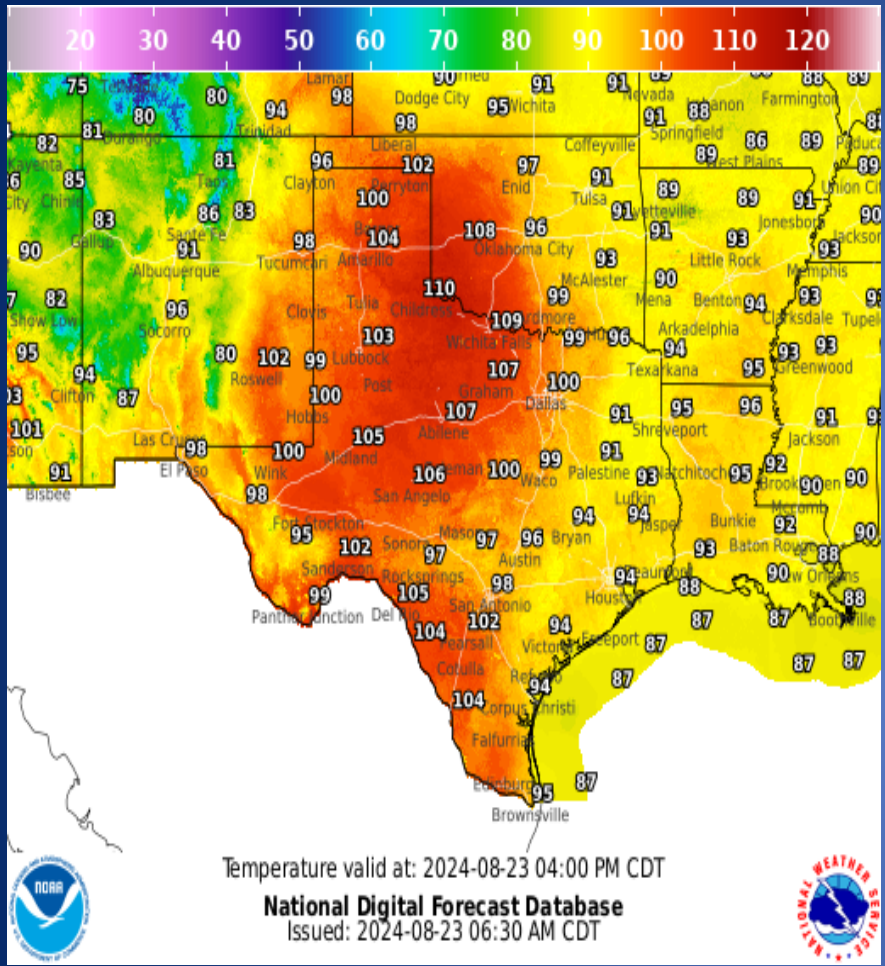
Incidents Reported to the State Operations Center (last 24 hours)

DATE	SUBJECT	LOCATION
08/22/24	Update Report #3 of the Ledbetter Fire	Shackelford County
08/22/24	Final Report of the Circle P Fire	Brown County
08/22/24	Initial Report of the Pine Dump Fire	Bastrop County
08/22/24	Initial Report of the Mesquite Cemetery Fire	San Saba County
08/22/24	Initial Report of the North Art Complex Fire	Mason County
08/22/24	Final Report of the Event Fire	Shackelford County
08/22/24	Update Report #4 of the Ledbetter Fire	Shackelford County
08/22/24	Preliminary Earthquake Report (M3.9)	Culberson County
08/22/24	Preliminary Earthquake Report (M3.2)	Glasscock County
08/23/24	Update Report of the North Art Complex Fire	Mason County
08/23/24	Initial Report of a Road Closure of Texas Tollway 130 at Texas Highway 80	Caldwell County

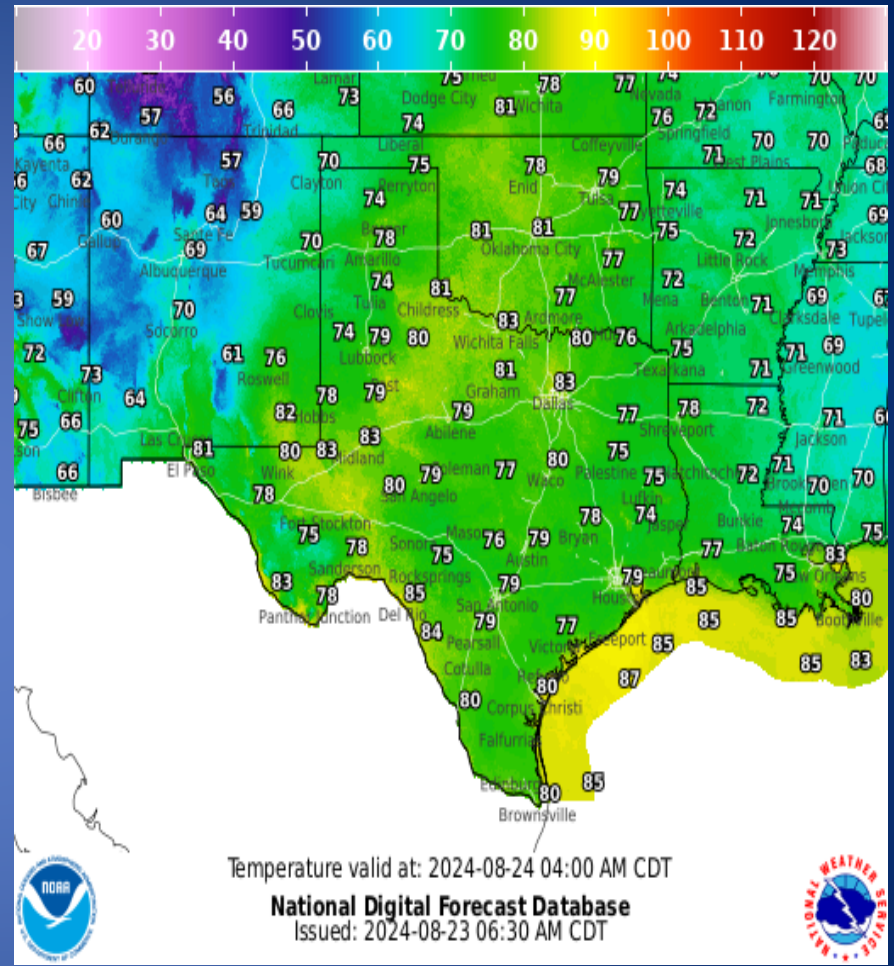
Informational Products Distributed by the State Operations Center

DATE	SUBJECT
08/22/24	NWS Lake Charles, LA: DSS Packet: Drought/Fire Weather/Tropical Update
08/22/24	Texas A&M Forest Service Fire Potential Update
08/22/24	Texas Special Events List for 08-22-2024
08/23/24	NWS Austin/San Antonio: Heat Advisory in Effect through Late Evening
08/23/24	NWS El Paso, TX/Santa Teresa, NM: "Radar Next" Survey for EM Partners
08/23/24	Daily NWS Threat Brief for FEMA Region 6

Weather Forecast




Highs

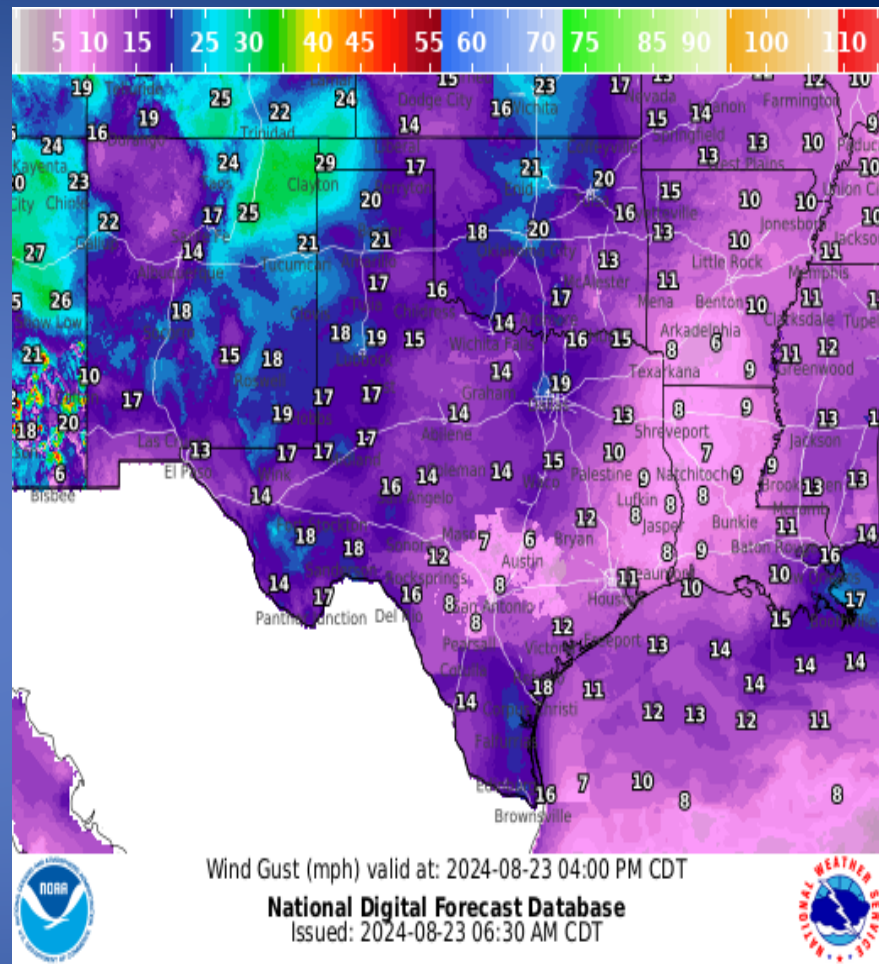


Lows

Weather Forecast

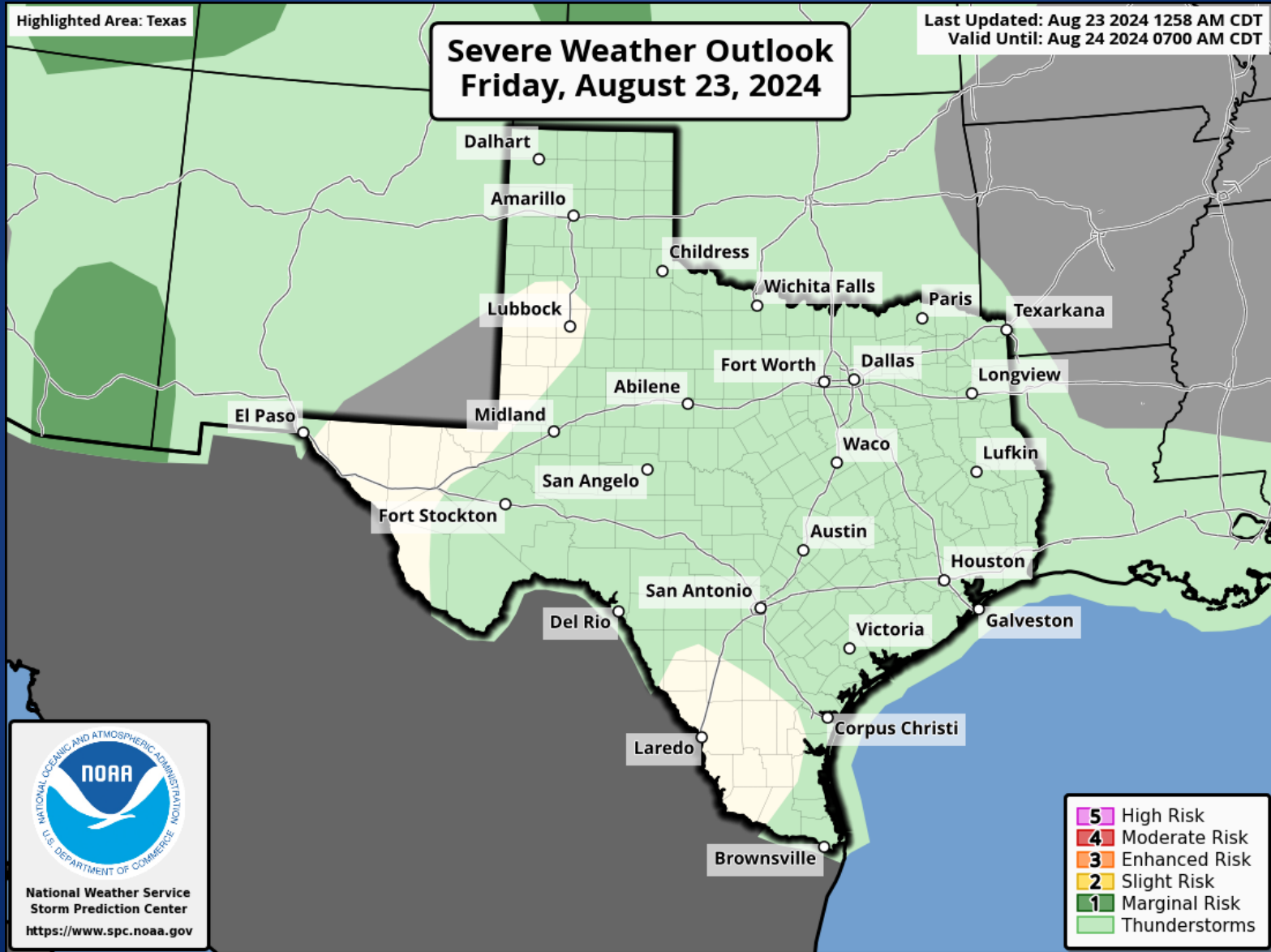


Wind Speeds



Gusts

Hazardous Weather



Hazardous Weather

Heat Headlines Continue Today

Excessive Heat Warning and Heat Advisory in effect through 9 pm

Weather Forecast Office
Fort Worth, TX

Issued Aug 23, 2024 1:23 AM CDT



An Excessive Heat Warning and Heat Advisory are in effect for the shaded areas until 9 pm this evening.

HOT!

Excessive Heat Warning:

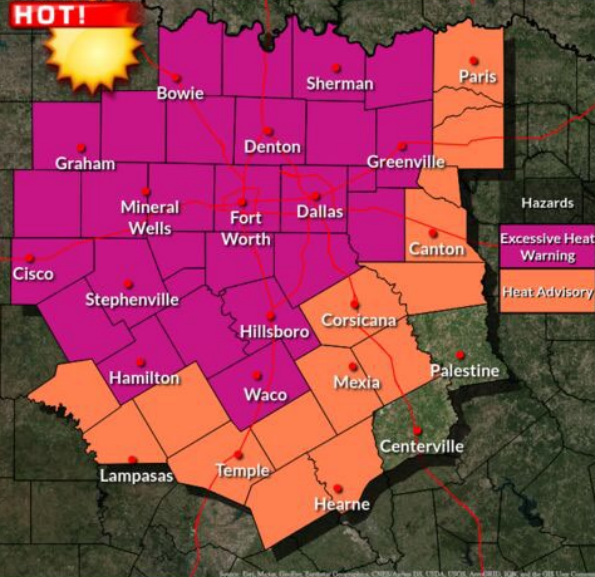
- Highs: 100-108
- Heat Index: up to 115

Heat Advisory:

- Highs: 97-101
- Heat Index: up to 110

Reminders:

- Avoid spending extended periods of time outdoors.
- Be sure to stay hydrated and know the symptoms of heat related illnesses.
- Wear light-colored and lightweight clothing.
- Check the back seat!



NWSFort Worth

weather.gov/fortworth

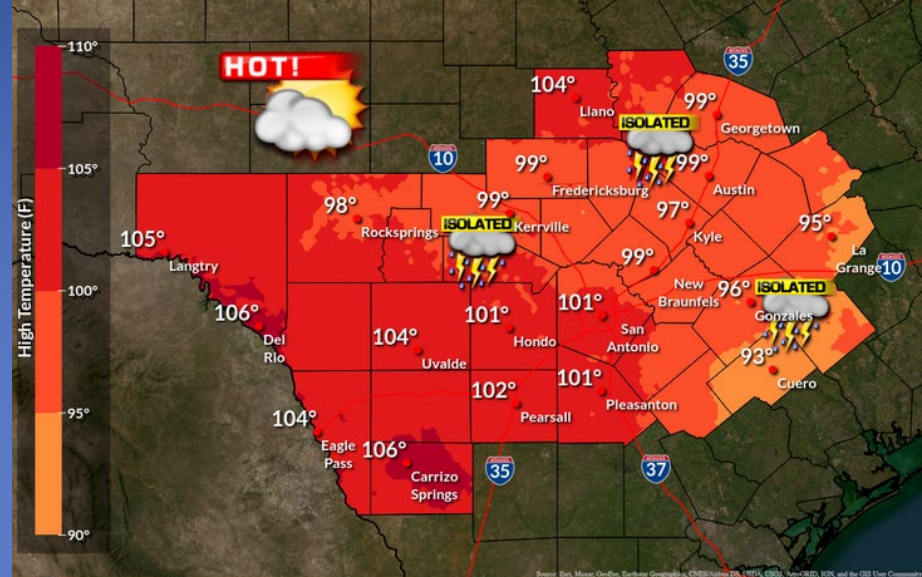
An Excessive Heat Warning and Heat Advisory are in effect for much of the area again today with high temperatures near or above 100 degrees and heat index values of 105-115. Avoid spending extended periods of time outdoors, and be sure to stay hydrated and know the symptoms of heat related illnesses.

Today: Hot Again with Isolated Storms Possible

Temps from the upper 90s to 106 degrees with heat index values up to 108 degrees

Weather Forecast Office
Austin/San Antonio, TX

Issued Aug 23, 2024 2:45 AM CDT

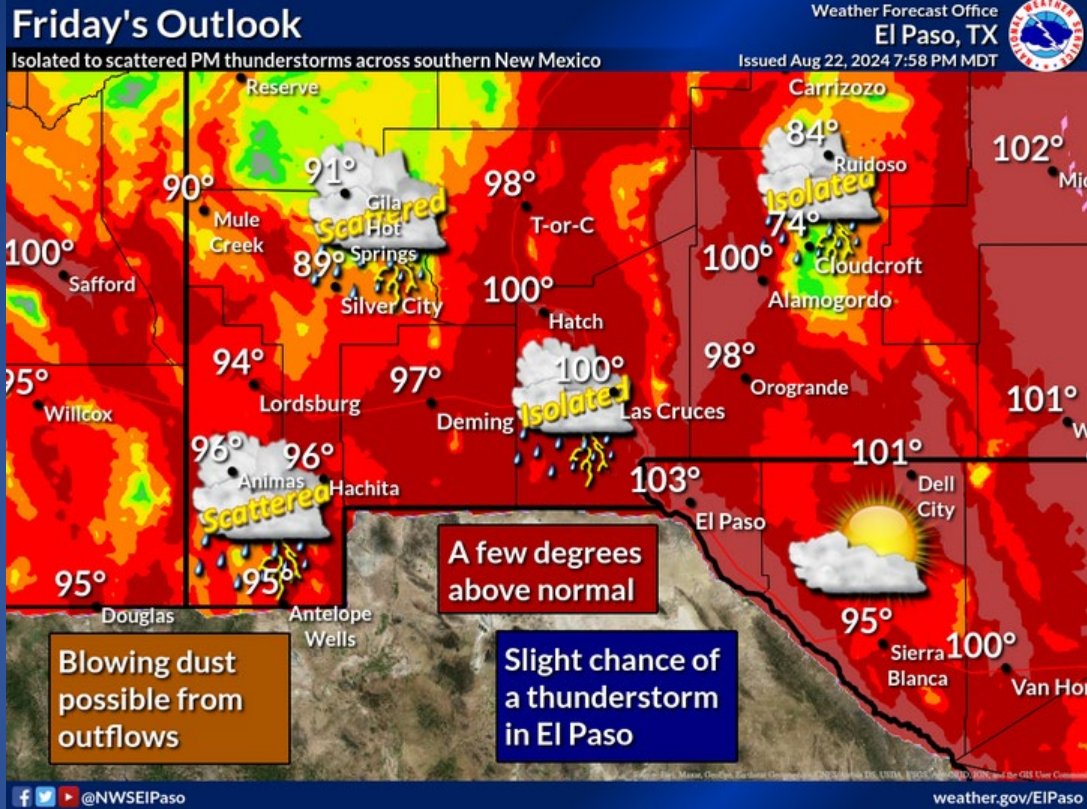


NWSSanAntonio

weather.gov/ewx

While actual temperatures have decreased a few degrees today, heat index values up to 108 degrees are still expected with a Heat Advisory in effect today for portions of the area. Additionally, some isolated showers or thunderstorms are possible today with chances in most areas except the Rio Grande Plains.

Hazardous Weather



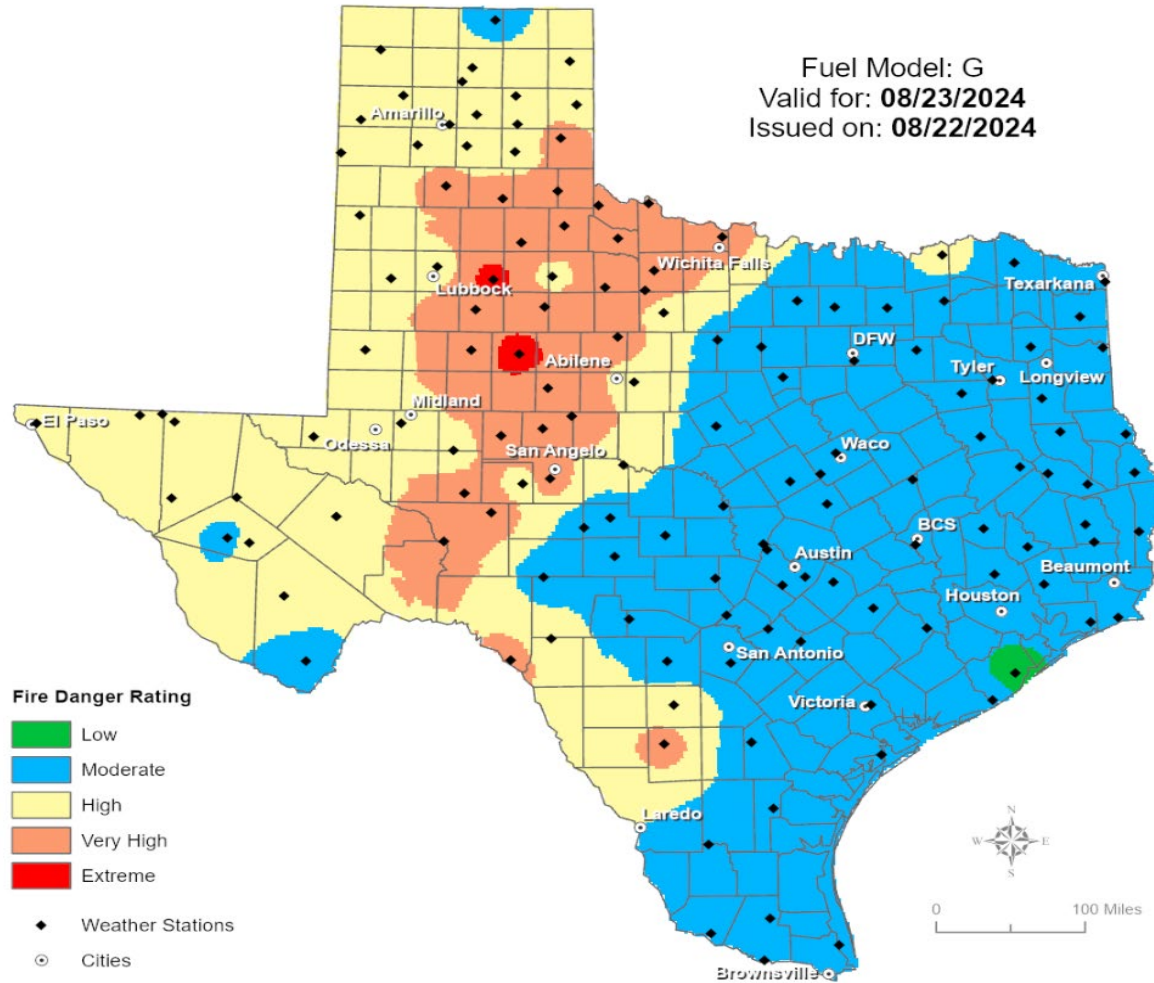
Expected weather for Friday.

Weather Warnings/Advisories Issued

DATE	WARNING TYPE	LOCATION
08/22/24	Excessive Heat Warning	Archer, Baylor, Bosque, Childress, Clay, Collin, Comanche, Cooke, Cottle, Dallas, Denton, Dickens, Eastland, Ellis, Erath, Fannin, Foard, Grayson, Hall, Hamilton, Hardeman, Hill, Hood, Hunt, Jack, Johnson, Kaufman, Kent, King, Knox, McLennan, Montague, Motley, Palo Pinto, Parker, Rockwall, Somervell, Stephens, Stonewall, Tarrant, Wichita, Wilbarger, Wise, and Young Counties
08/22/24	Dust Storm Warning	El Paso and Hudspeth Counties
08/22/24	Dust Advisory	El Paso County
08/22/24	Flood Warning	Menard County
08/23/24	Excessive Heat Warning	Callahan, Collingsworth, Fisher, Haskell, Jones, Nolan, Shackelford, Taylor, and Throckmorton Counties

Fire Danger Forecast

Forecast Fire Danger



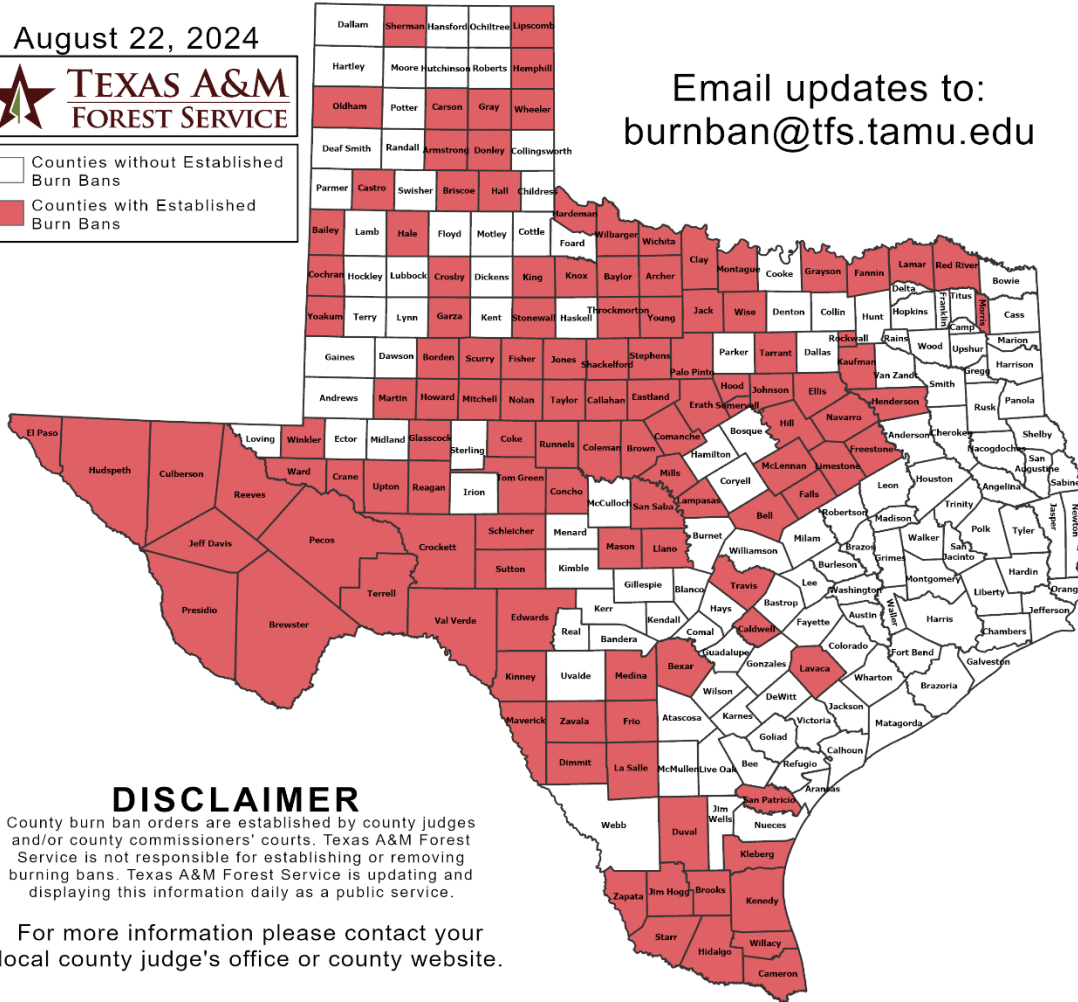
Burn Ban

OUTDOOR BURN BANS

August 22, 2024



Counties without Established Burn Bans
 Counties with Established Burn Bans



Email updates to:
burnban@tfs.tamu.edu

Counties with Burn Bans: 121

- Archer
- Armstrong
- Bailey
- Baylor
- Bell
- Bexar
- Borden
- Brewster
- Briscoe
- Brooks
- Brown
- Caldwell
- Callahan
- Cameron
- Carson
- Castro
- Clay
- Cochran
- Coke
- Coleman
- Comanche
- Concho
- Crane
- Crockett
- Crosby
- Culberson
- Dimmit
- Donley
- Duval
- Eastland
- Edwards
- Ellis
- El Paso
- Erath
- Falls
- Fannin
- Fisher
- Freestone
- Frio
- Garza
- Glasscock
- Gray
- Grayson
- Hale
- Hall
- Hardeman
- Hemphill
- Henderson
- Hidalgo
- Hill
- Hood
- Howard
- Hudspeth
- Jack
- Jeff Davis
- Jim Hogg
- Jim Rogers
- Johnson
- Jones
- Kaufman
- Kenedy
- King
- Kinney
- Kleberg
- Knox
- Lamar
- Lampasas
- La Salle
- Lavaca
- Limestone
- Lipscomb
- Llano
- McLennan
- Martin
- Mason
- Maverick
- Medina
- Mills
- Montague
- Morris
- Navarro
- Nolan
- Oldham
- Palo Pinto
- Pecos
- Presidio
- Reagan
- Red River
- Reeves
- Rockwall
- Runnels
- San Patricio
- San Saba
- Schleicher
- Scurry
- Shackelford
- Sherman
- Somervell
- Starr
- Stephens
- Stonewall
- Sutton
- Tarrant
- Taylor
- Terrell
- Throckmorton
- Tom Green
- Travis
- Upton
- Val Verde
- Ward
- Wheeler
- Wilbarger
- Wichita
- Willacy
- Winkler
- Wise
- Yoakum
- Young
- Zapata
- Zavala

DISCLAIMER

County burn ban orders are established by county judges and/or county commissioners' courts. Texas A&M Forest Service is not responsible for establishing or removing burning bans. Texas A&M Forest Service is updating and displaying this information daily as a public service.

For more information please contact your local county judge's office or county website.

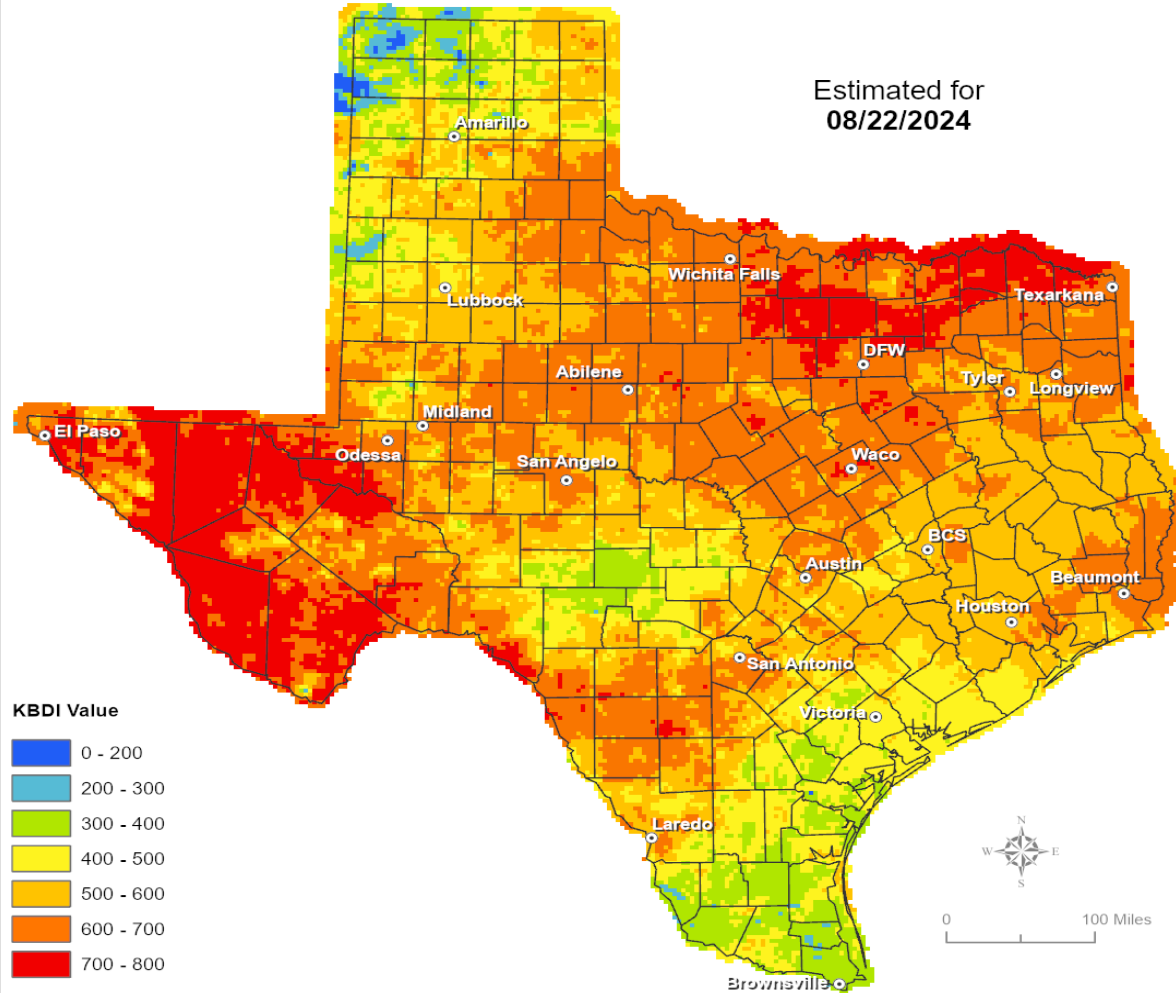
RED FLAG WARNINGS: www.weather.gov
 Additional map formats available at <https://tfsweb.tamu.edu/Burnbans/>

Keetch-Byram Drought Index

Keetch-Byram Drought Index

(4 km x 4 km resolution)

Estimated for
08/22/2024

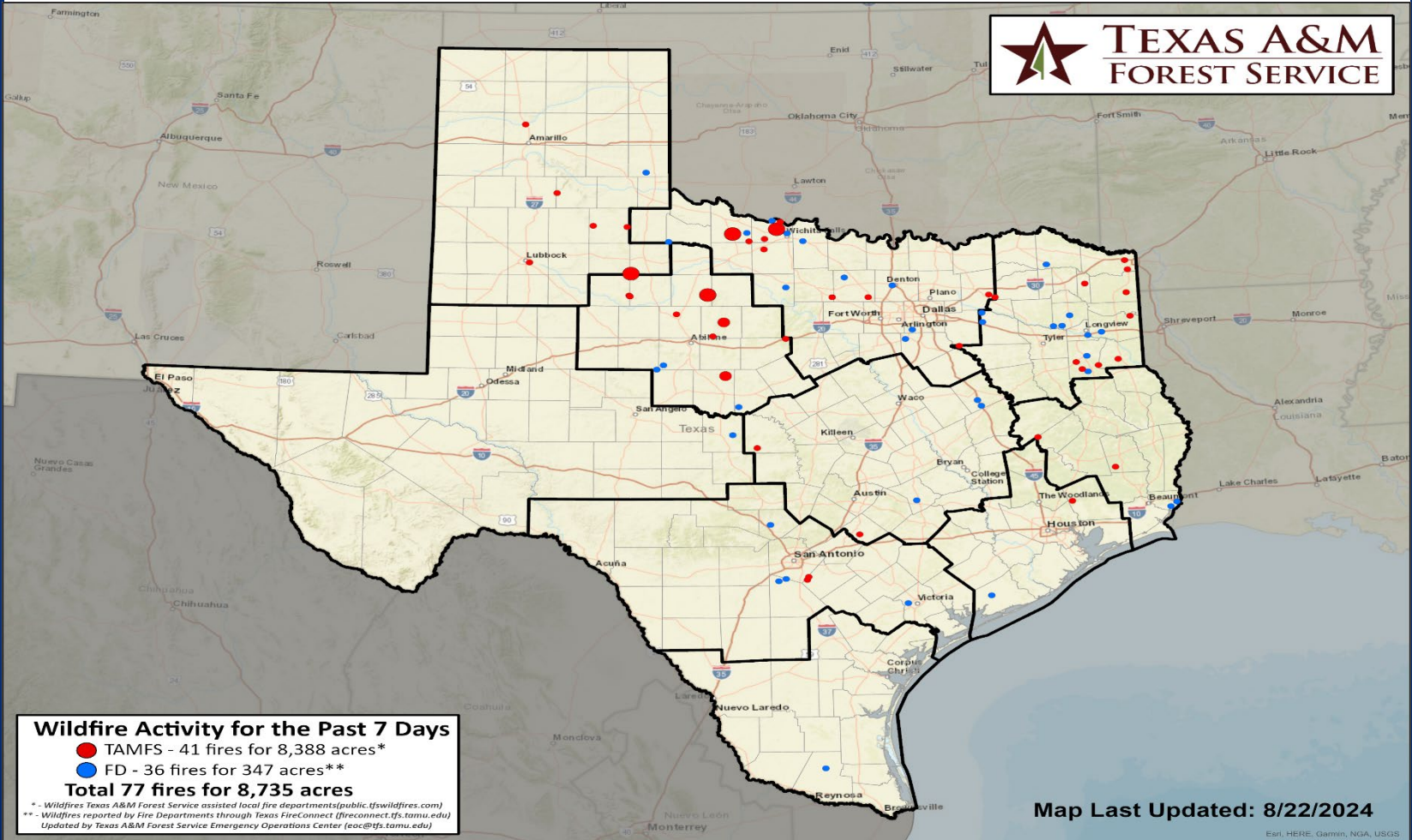


Fire Weather Warnings/Watches/Statements

DATE	WARNING TYPE	LOCATION
08/22/24	Fire Danger Statement	Brown, Callahan, Coke, Coleman, Concho, Crockett, Fisher, Haskell, Irion, Jones, Kimble, Mason, McCulloch, Menard, Nolan, Runnels, San Saba, Schleicher, Shackelford, Sterling, Sutton, Taylor, Throckmorton and Tom Green Counties
08/23/24	Fire Danger Statement	Brown, Callahan, Childress, Coke, Coleman, Collingsworth, Concho, Cottle, Crockett, Dickens, Donley, Fisher, Hall, Haskell, Irion, Jones, Kent, Kimble, King, Mason, McCulloch, Menard, Motley, Nolan, Runnels, San Saba, Schleicher, Shackelford, Sterling, Stonewall, Sutton, Taylor, Throckmorton, and Tom Green Counties

Fire Activity (*Last 24 Hours)

Report of 297 (+7) fires and 1,266,259 (+320) acres have been burned this year. There are 121 (+3) counties with burn bans. The Keetch-Byram Drought Index list contains 241 (+7) counties with an average over 400.



Map Last Updated: 8/22/2024

Esri, HERE, Garmin, NGA, USGS

Training

DATES		TITLE	COURSE	LOCATION
08/19/24	08/30/24	Rescue Specialist (Certification Course)	H-515	Laredo
08/22/24	08/23/24	Jurisdictional Threat and Hazard Identification and Risk Assessment Stakeholder Preparedness Review	MGT-310	Tyler

Statewide Significant Events

DATES		LOCATION	EVENT
08/16/24	08/25/24	Denton	North Texas Fair & Rodeo