

Texas Division of Emergency Management Texas State Operations Center



**Sunday, August 25th, 2024
As of 0900 CDT**

Tropical Weather Awareness



Seven-Day Graphical Tropical Weather Outlook

National Hurricane Center Miami, Florida



www.hurricanes.gov

No Disturbances

Tropical cyclone activity is not expected during the next 7 days.

07:24 AM EDT
Sun Aug 25 2024

Current Disturbances and Seven-Day Cyclone Formation Chance: < 40% 40-60% > 60%
Tropical or Sub-Tropical Cyclone: Depression Storm Hurricane
 Post-Tropical Cyclone or Remnants

Incidents Reported to the State Operations Center (last 24 hours)

| DATE | SUBJECT | LOCATION |
|-------------|---|---------------------|
| 08/24/24 | Update Report #5 of the Rocky Ridge Fire | Throckmorton County |
| 08/24/24 | Initial Report of the Hog Fire | Palo Pinto County |
| 08/24/24 | Initial Report of a Road Closure (SH-85) | Dimmit County |
| 08/24/24 | Update Report #5 of the North Art Fire | Mason County |
| 08/24/24 | Update Report #2 of the Bear Springs Fire | Mason County |
| 08/24/24 | Final Report of the Rocky Ridge Fire | Throckmorton County |
| 08/24/24 | Initial Report of the Bode Peak Fire | Mason County |
| 08/24/24 | Updated Report of the Bode Peak Fire | Mason County |
| 08/24/24 | Initial Report of the Rolling Oak Fire | Callahan County |
| 08/24/24 | Update Report #2 of the Bode Peak Fire | Mason County |
| 08/24/24 | Update Report #3 of the Bear Springs Fire | Mason County |
| 08/24/24 | Update Report #6 of the North Art Fire | Mason County |
| 08/24/24 | Updated Report of the Rolling Oak Fire | Callahan County |

Incidents Reported to the State Operations Center (last 24 hours)

| DATE | SUBJECT | LOCATION |
|-------------|---|-----------------|
| 08/24/24 | Final Report of a Road Closure (SH-85) | Dimmit County |
| 08/24/24 | Final Report of the Mesquite Fire | San Saba County |
| 08/24/24 | Update Report #2 of the Rolling Oak Fire | Callahan County |
| 08/24/24 | Initial Report of the Arcade Fire | Randall County |
| 08/24/22 | Initial Report of the Lower Willow Fire | Mason County |
| 08/24/22 | Update Report #4 of the Bear Springs Fire | Mason County |
| 08/24/22 | Update Report #7 of the North Art Fire | Mason County |
| 08/24/22 | Update Report #3 of the Bode Peak Fire | Mason County |
| 08/24/22 | Initial Report of the Bean Fire | Haskell County |
| 08/24/22 | Update Report #3 of the Rolling Oak Fire | Callahan County |
| 08/24/22 | Final Report of the Arcade Fire | Randall County |
| 08/24/22 | Initial Report of the Striking Fire | Jones County |
| 08/24/22 | Final Report of the Bean Fire | Haskell County |

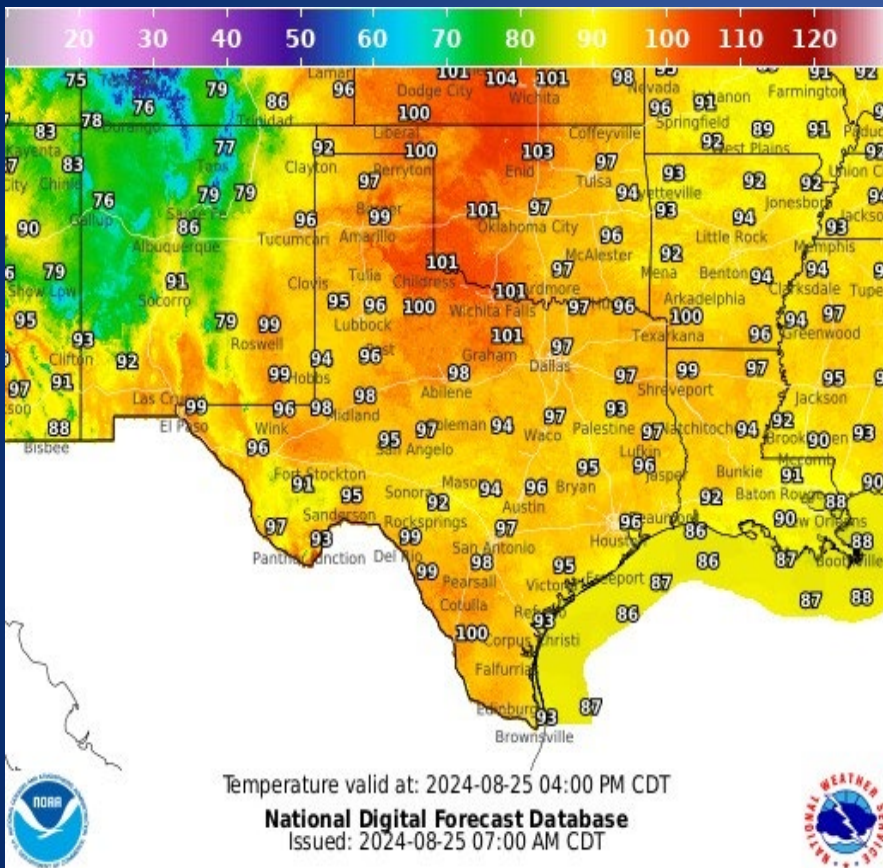
Incidents Reported to the State Operations Center (last 24 hours)

| DATE | SUBJECT | LOCATION |
|-------------|---|--------------------|
| 08/24/22 | Final Report of the Pecan Bayou Fire | Callahan County |
| 08/24/24 | Report of the 138 CR 664 Fire | Medina County |
| 08/24/24 | Initial Report of the Jacy Fire | Jones County |
| 08/24/24 | Final Report of the Mesquite Thorn Fire | Shackelford County |
| 08/24/22 | Final Report of the Pine Dump Fire | Bastrop County |
| 08/24/22 | Report of a Road Closure and Walker 2323 Fire | Walker County |
| 08/24/22 | Update Report of the Striking Fire | Jones County |
| 08/24/22 | Update Report of the Jacy Fire | Jones County |
| 08/24/22 | Update Report #4 of the Rolling Oak Fire | Callahan County |
| 08/24/22 | Update Report #2 of the Jacy Fire | Jones County |
| 08/24/22 | Preliminary Earthquake Report (M3.0) | Culberson County |
| 08/25/22 | Update Report #2 of the Striking Fire | Jones County |

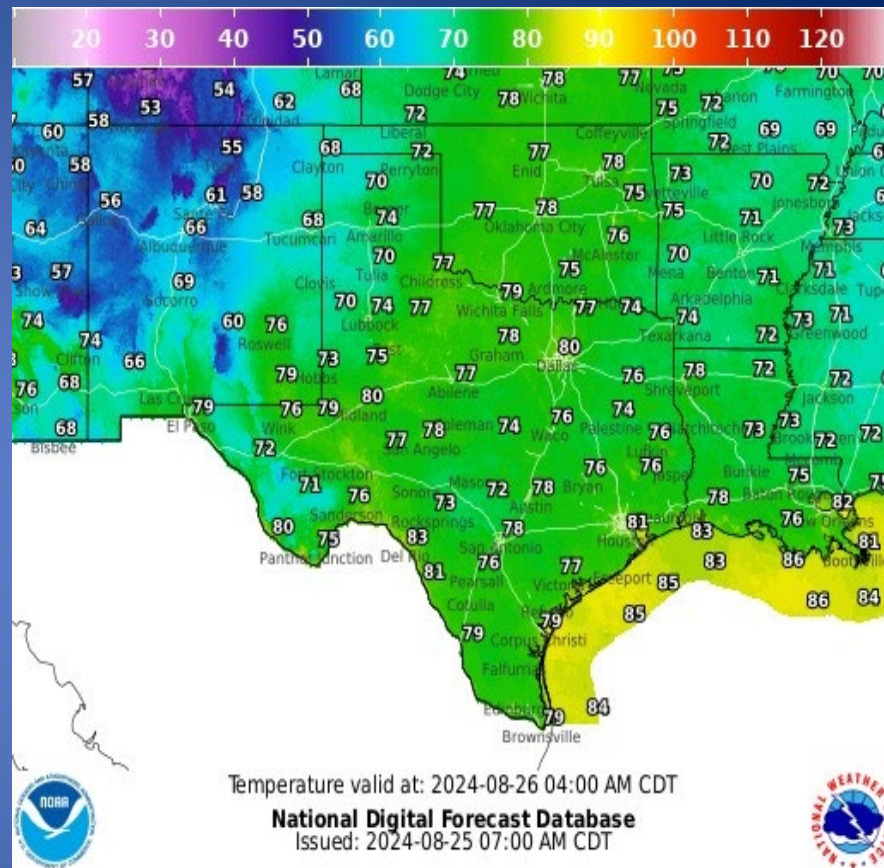
Informational Products Distributed by the State Operations Center

| DATE | SUBJECT |
|-------------|--|
| 08/25/24 | NWS Lake Charles, LA: Decision Support Packet: Rain Chances and Heat |
| 08/25/24 | Daily NWS Threat Brief for FEMA Region 6 |

Weather Forecast

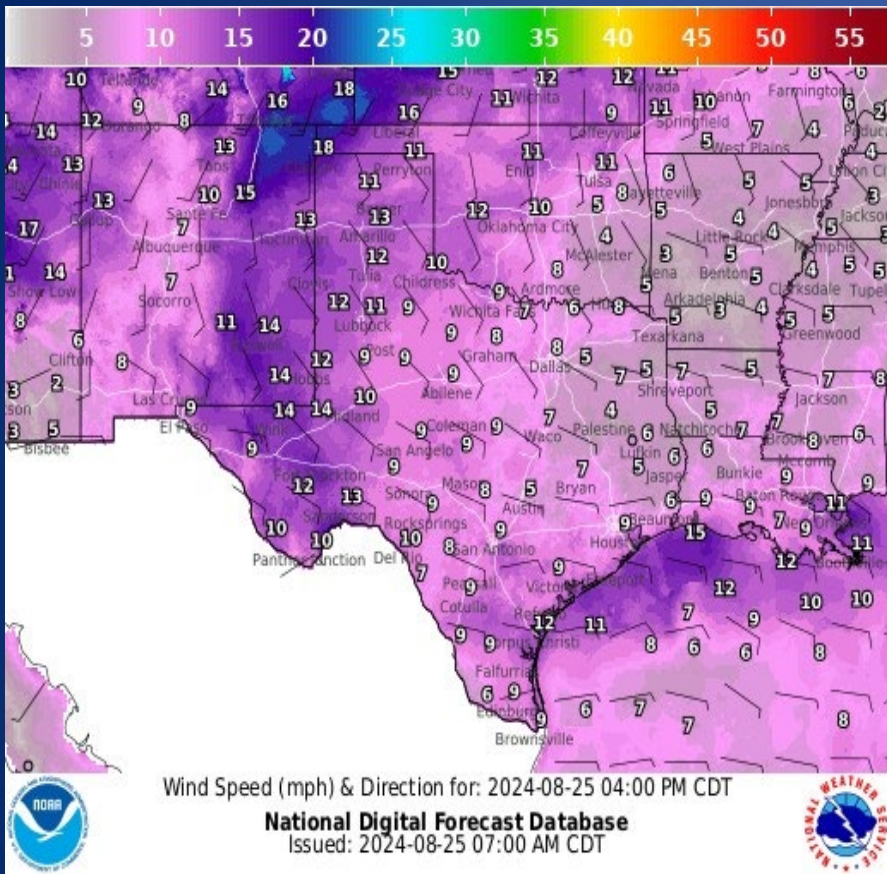


Highs

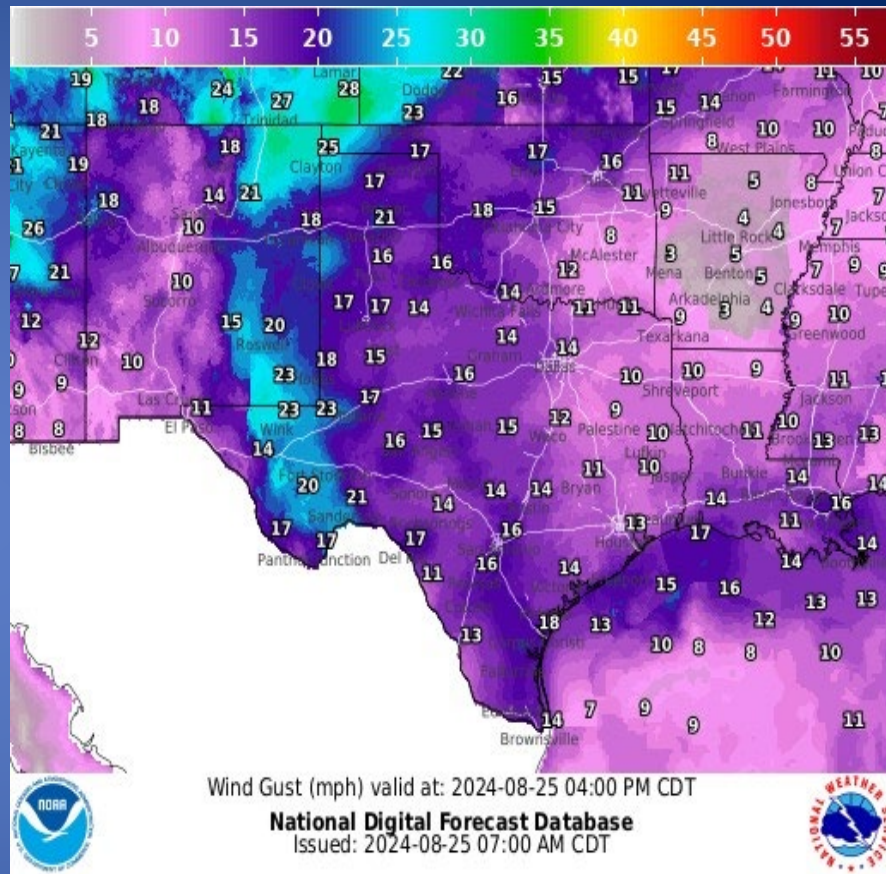


Lows

Weather Forecast



Wind Speeds



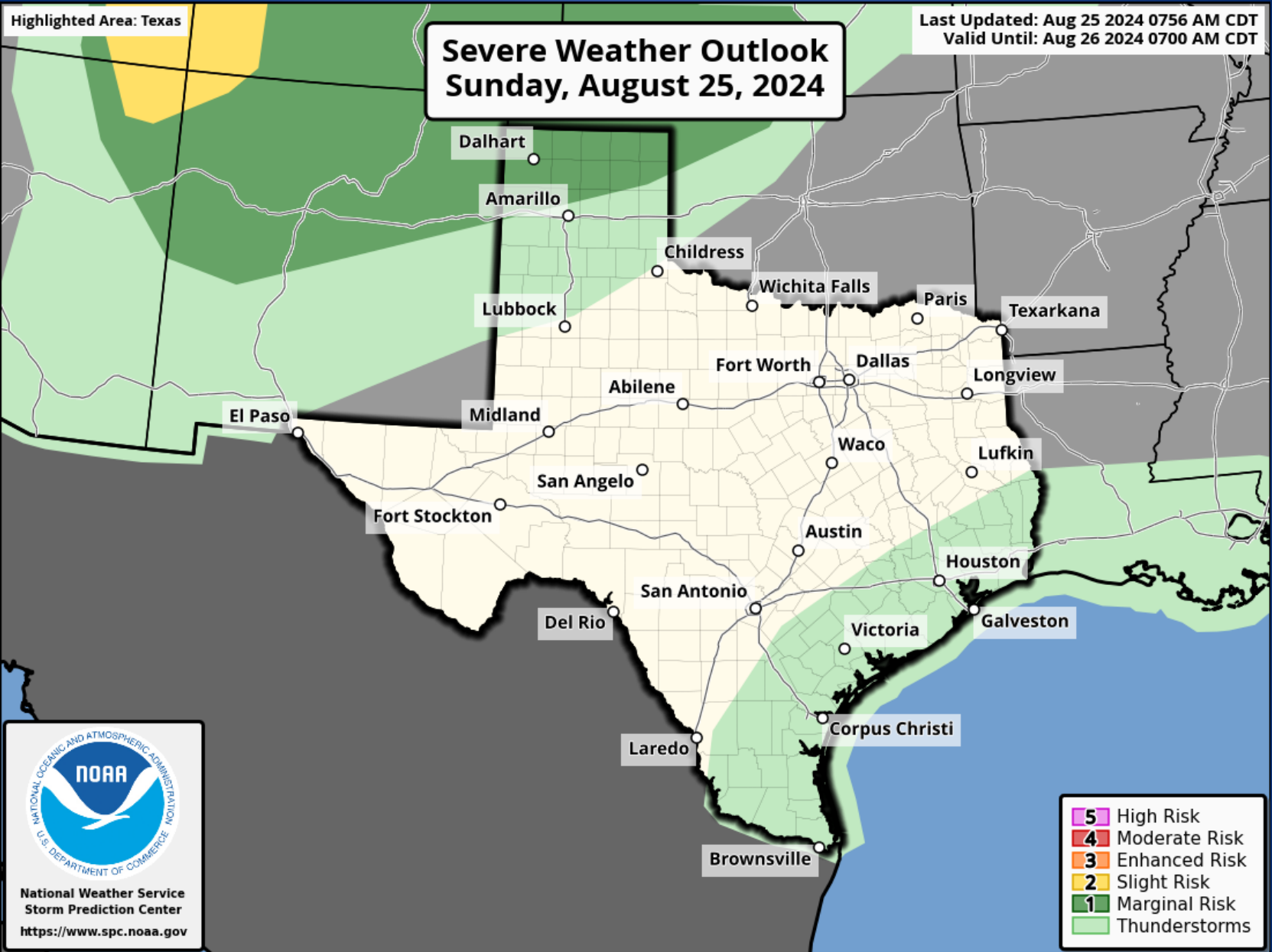
Gusts

Hazardous Weather

Highlighted Area: Texas

Last Updated: Aug 25 2024 0756 AM CDT
Valid Until: Aug 26 2024 0700 AM CDT

Severe Weather Outlook Sunday, August 25, 2024



- 5 High Risk
- 4 Moderate Risk
- 3 Enhanced Risk
- 2 Slight Risk
- 1 Marginal Risk
- Thunderstorms

NATIONAL WEATHER SERVICE
Storm Prediction Center
<https://www.spc.noaa.gov>

Hazardous Weather

Severe Thunderstorm Potential Today

Weather Forecast Office
Amarillo, TX
Issued Aug 25, 2024 3:19 AM CDT

Severe Weather Potential

MAX HAIL SIZE

Half Inch (0.50 Inch)

MAX WIND GUSTS

60 MPH

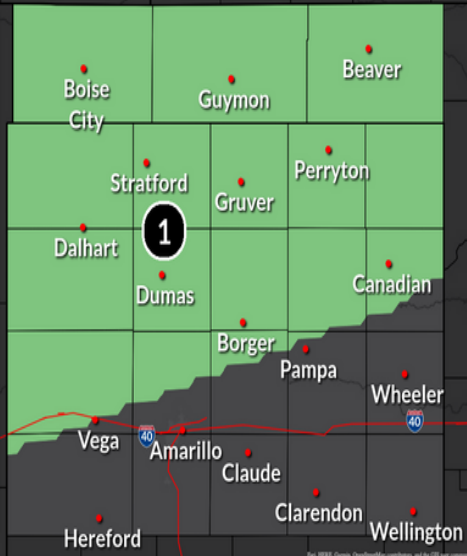
TORNADO POTENTIAL

Very Low

Legend: Severe Weather Potential

Lower  Higher

1 2 3 4 5



NWSAmarillo

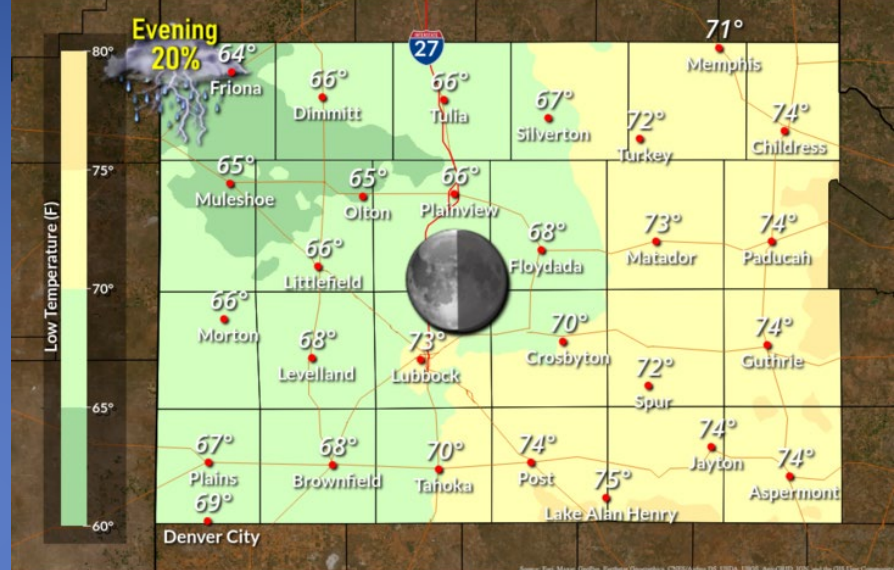
weather.gov/ama

More showers and thunderstorms are expected during the afternoon into the evening hours on Sunday. Some of the storms could be severe, with the primary hazards being damaging wind gusts and lightning.

Tonight

Mild and Calm

Weather Forecast Office
Lubbock, TX
Issued Aug 25, 2024 2:24 AM CDT



NWSLubbock

weather.gov/lub

Mild temperatures once again with a few isolated thunderstorms across the far southwestern Texas Panhandle.

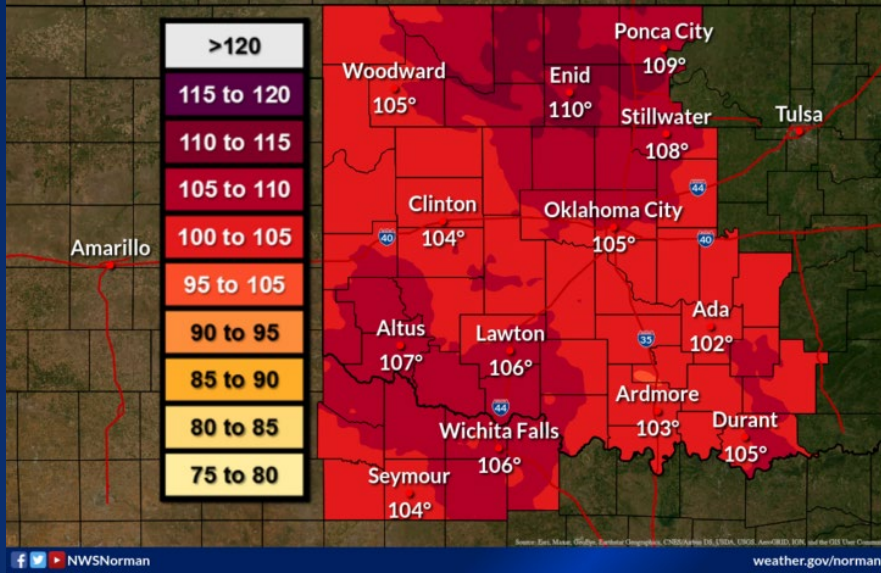
Hazardous Weather

Sunday Heat Indices

Heat Advisory in effect from noon to 9 pm

Weather Forecast Office
Norman, OK

Issued Aug 25, 2024 3:07 AM CDT



Today into Tonight

Showers and thunderstorms more concentrated along and south of I-10.

Today



92° - 97°

East 7 to 13 mph

Rain Chance 10% - 70%

Tonight



70° - 76°

East 1 to 7 mph

Rain Chance 10% to 40%

Today's Rain Chances



National Oceanic and Atmospheric Administration
U.S. Department of Commerce

National Weather Service
Lake Charles, LA

Here are today's rain chances.

Hazardous Weather

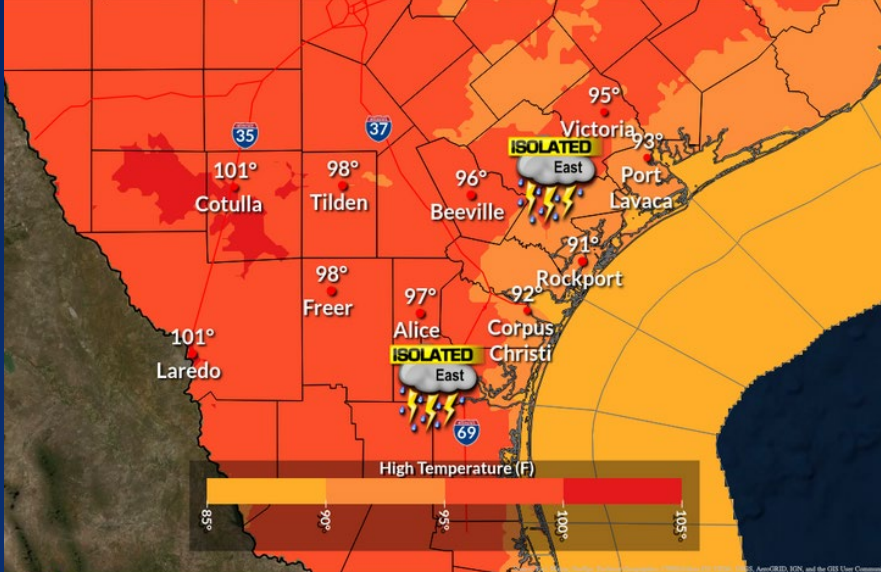
A Few Showers/Storms East Today

Seasonal Temperatures

Weather Forecast Office

Corpus Christi, TX

Issued Aug 25, 2024 3:26 AM CDT



NWSCorpus

weather.gov/crp

Temperatures will not be as hot today with highs ranging from the mid 90s along the coast to just above 100 west. Isolated showers and storms will be possible east.

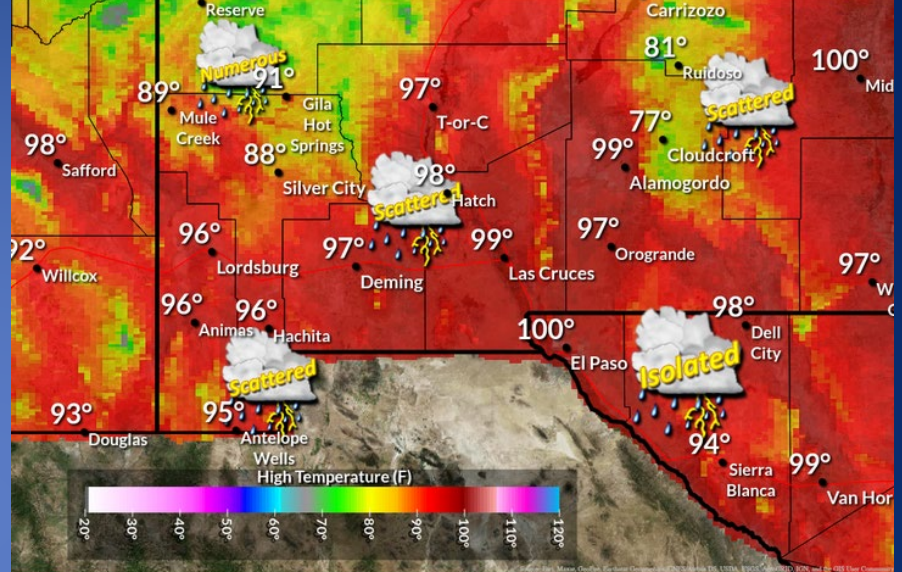
Scattered Showers & Thunderstorms

Very warm temperatures in the afternoon

Weather Forecast Office

El Paso, TX

Issued Aug 25, 2024 5:37 AM MDT



@NWSEIPaso

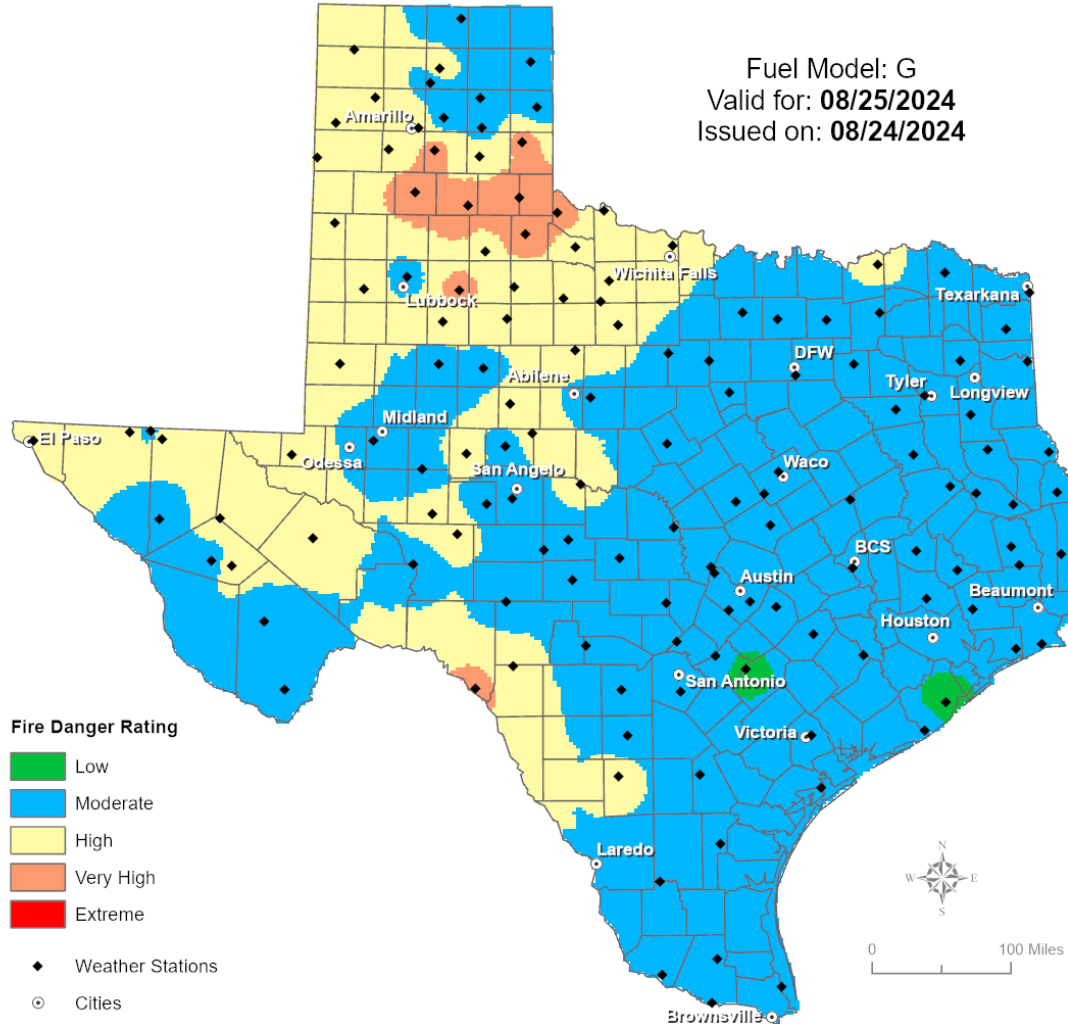
weather.gov/ElPaso

Increasing moisture will result in a improved chances for showers and thunderstorms today and tonight. Areas west of the Rio Grande have the highest chance for rain with a more isolated coverage to the east of the River. Thunderstorms will also produce strong outflow winds with blowing dust possible in dust prone areas. It will be a another warm day across the region with above normal temperatures. However, a cooling is expected over the next few days with day time temperatures lowering to near seasonal averages.

Fire Danger Forecast

Forecast Fire Danger

Fuel Model: G
Valid for: **08/25/2024**
Issued on: **08/24/2024**



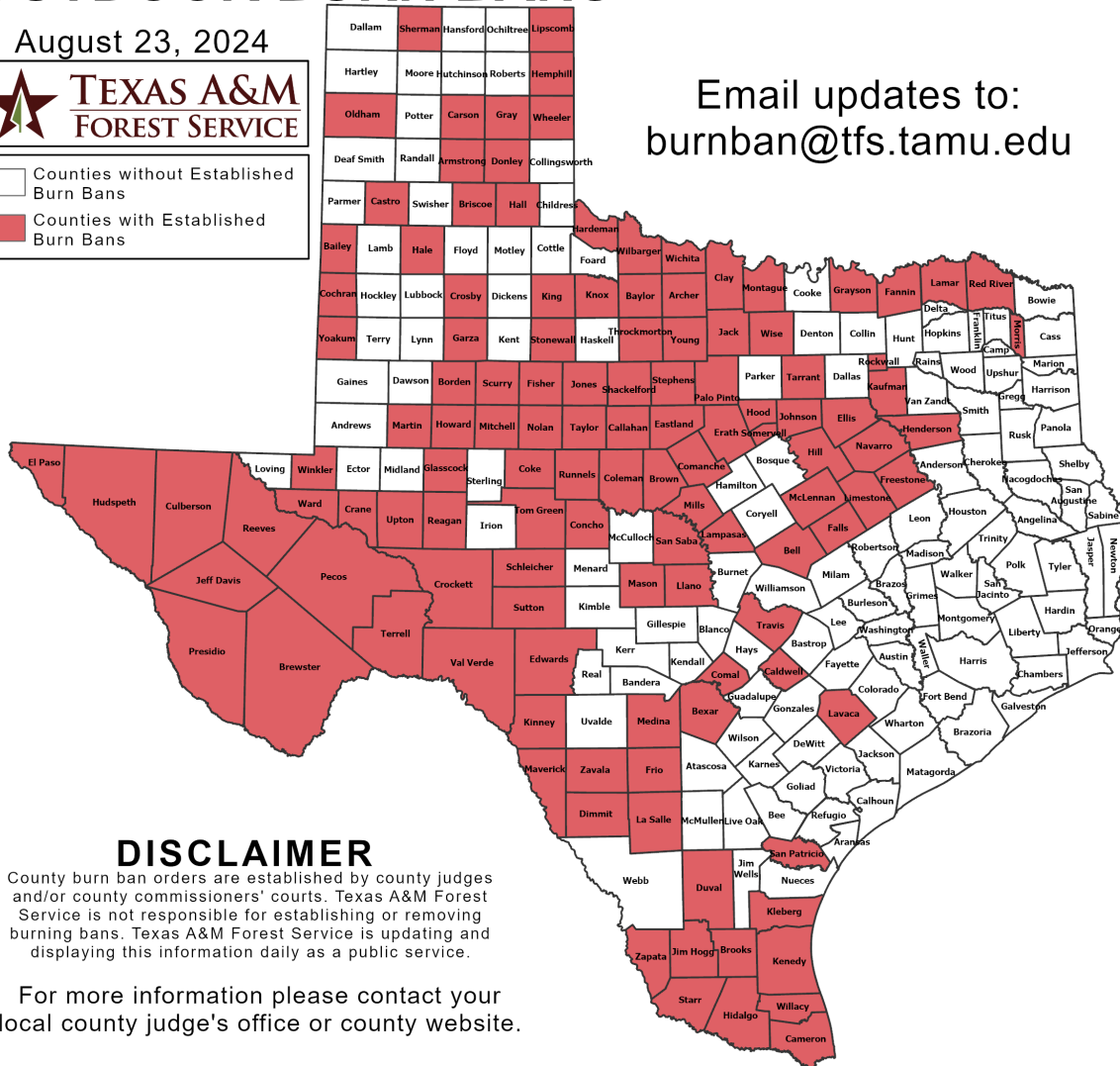
Burn Ban

OUTDOOR BURN BANS

August 23, 2024



Counties without Established Burn Bans
 Counties with Established Burn Bans



Email updates to:
burnban@tfs.tamu.edu

Counties with Burn Bans: 122

- | | | |
|-----------|------------|--------------|
| Archer | Glasscock | Nolan |
| Armstrong | Gray | Oldham |
| Bailey | Grayson | Palo Pinto |
| Baylor | Hale | Pecos |
| Bell | Hall | Presidio |
| Bexar | Hardeman | Reagan |
| Borden | Hemphill | Red River |
| Brewster | Henderson | Reeves |
| Briscoe | Hidalgo | Rockwall |
| Brooks | Hill | Runnels |
| Brown | Hood | San Patricio |
| Caldwell | Howard | San Saba |
| Callahan | Hudspeth | Schleicher |
| Cameron | Jack | Scurry |
| Carson | Jeff Davis | Shackelford |
| Castro | Jim Hogg | Sherman |
| Clay | Johnson | Somervell |
| Cochran | Jones | Starr |
| Coke | Kaufman | Stephens |
| Cochran | Kenedy | Stonewall |
| Comal | King | Sutton |
| Comanche | Kinney | Tarrant |
| Concho | Kleberg | Taylor |
| Crane | Knox | Terrell |
| Crockett | Lamar | Throckmorton |
| Crosby | Lampasas | Tom Green |
| Culberson | La Salle | Travis |
| Dimmit | Lavaca | Upton |
| Donley | Limestone | Val Verde |
| Duval | Lipscomb | Ward |
| Eastland | Llano | Wheeler |
| Edwards | McLennan | Wichita |
| Ellis | Martin | Wilbarger |
| El Paso | Mason | Willacy |
| Erath | Maverick | Winkler |
| Falls | Medina | Wise |
| Fannin | Mills | Yoakum |
| Fisher | Mitchell | Young |
| Freestone | Montague | Zapata |
| Frio | Morris | Zavala |
| Garza | Navarro | |

DISCLAIMER

County burn ban orders are established by county judges and/or county commissioners' courts. Texas A&M Forest Service is not responsible for establishing or removing burning bans. Texas A&M Forest Service is updating and displaying this information daily as a public service.

For more information please contact your local county judge's office or county website.

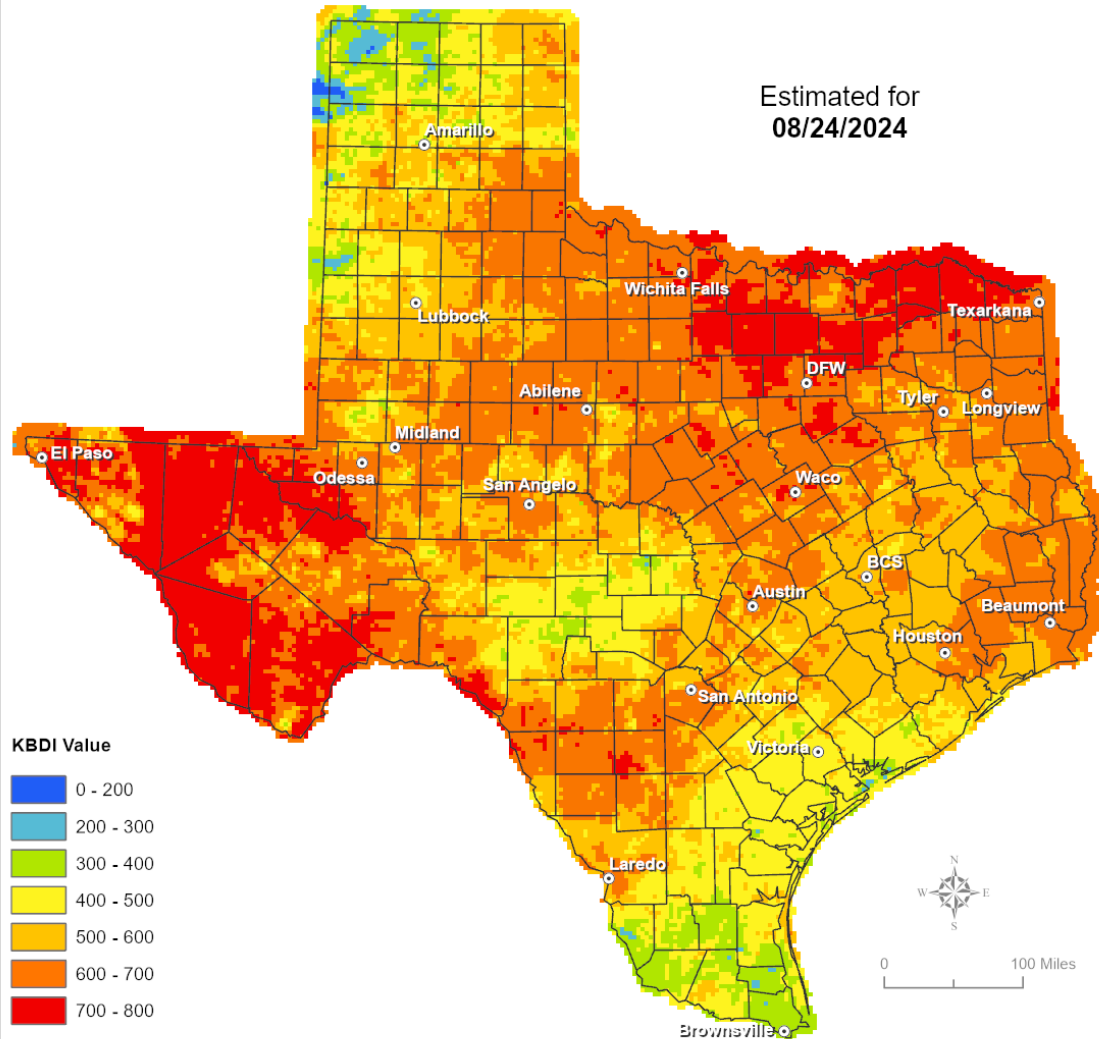
RED FLAG WARNINGS: www.weather.gov
 Additional map formats available at <https://tfsweb.tamu.edu/Burnbans/>

Keetch-Byram Drought Index

Keetch-Byram Drought Index

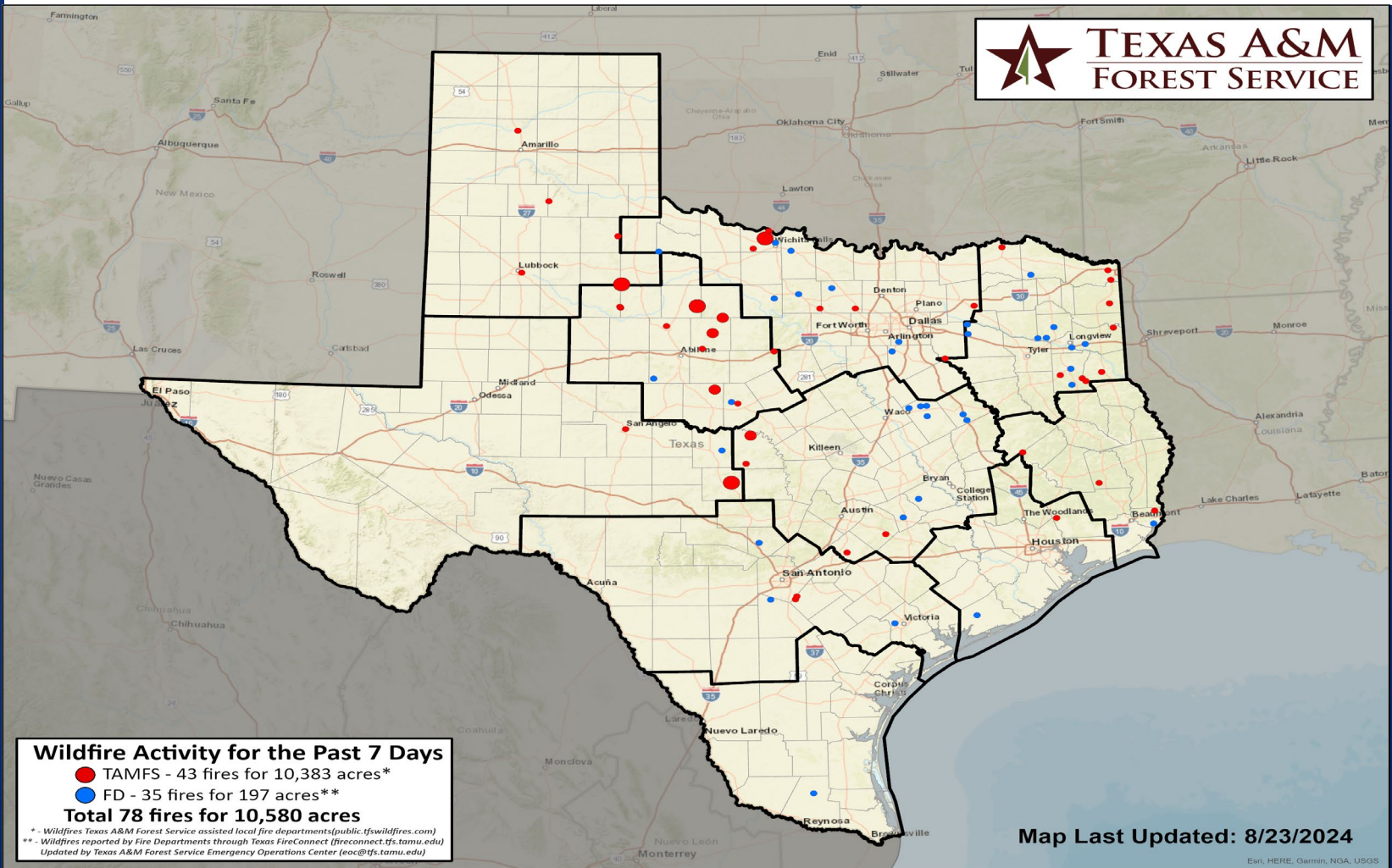
(4 km x 4 km resolution)

Estimated for
08/24/2024



Fire Activity (*Last 24 Hours)

Report of 306 (+7) fires and 1,270,173 (+620) acres have been burned this year. There are 122 (No Change) counties with burn bans. The Keetch-Byram Drought Index list contains 245 (+2) counties with an average over 400.



Training

| DATES | | TITLE | COURSE | LOCATION |
|----------|----------|--|--------|----------|
| 08/19/24 | 08/30/24 | Rescue Specialist (Certification Course) | H-515 | Laredo |
| 08/24/24 | 08/25/24 | HazMat Incident Command (Certification Course) | H-502 | Amarillo |

Statewide Significant Events

| DATES | | LOCATION | EVENT |
|----------|----------|----------|------------------------------|
| 08/16/24 | 08/25/24 | Denton | North Texas Fair & Rodeo |
| 08/25/24 | 08/25/24 | Houston | National Battle of the Bands |