

# Texas Division of Emergency Management Texas State Operations Center



**Tuesday, August 27<sup>th</sup>, 2024  
As of 0900 CDT**

# Tropical Weather Awareness



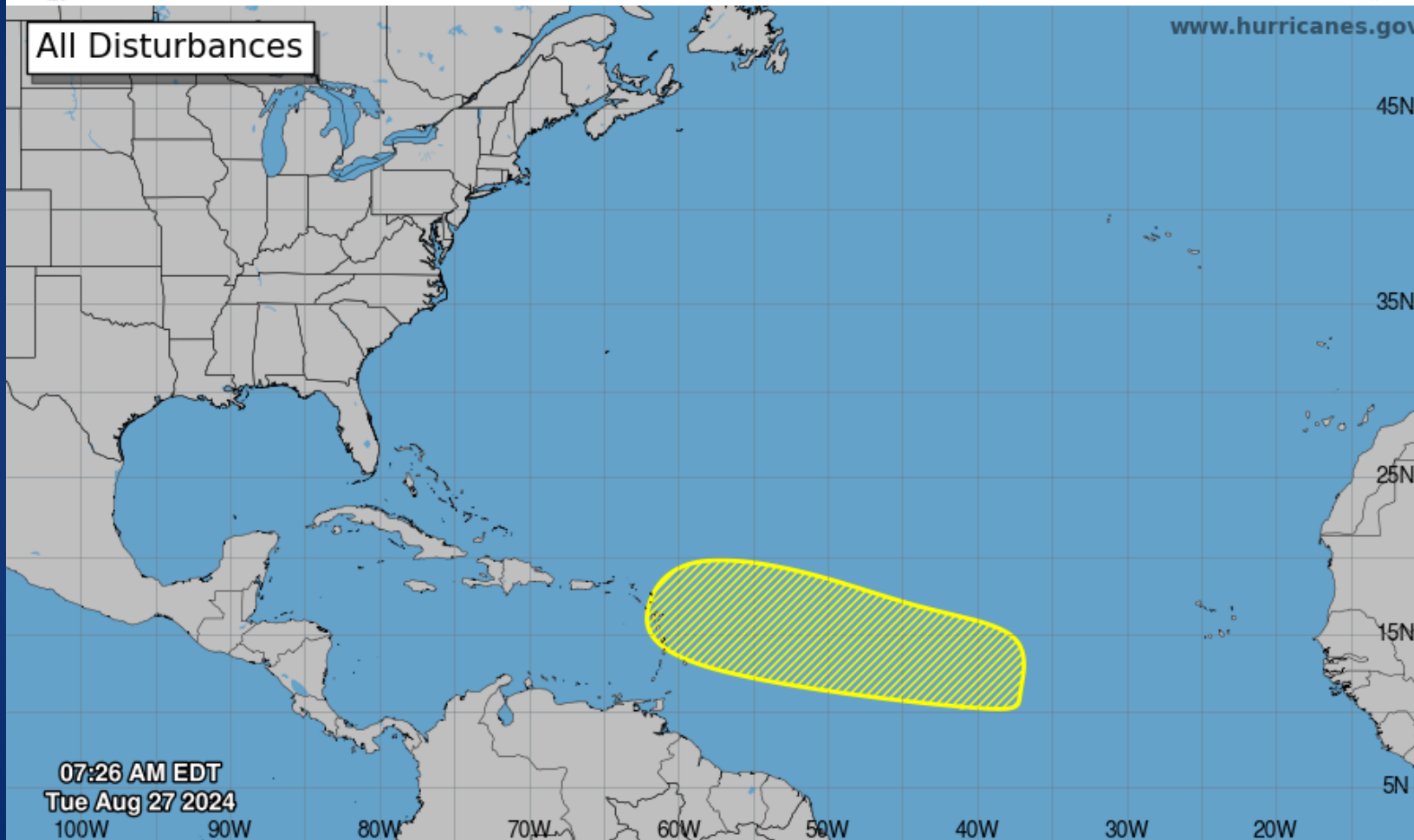
## Seven-Day Graphical Tropical Weather Outlook

National Hurricane Center Miami, Florida



[www.hurricanes.gov](http://www.hurricanes.gov)

All Disturbances



07:26 AM EDT  
Tue Aug 27 2024

Current Disturbances and Seven-Day Cyclone Formation Chance: < 40% 40-60% > 60%  
Tropical or Sub-Tropical Cyclone: Depression Storm Hurricane  
 Post-Tropical Cyclone or Remnants

# Incidents Reported to the State Operations Center (last 24 hours)

<b>DATE</b>	<b>SUBJECT</b>	<b>LOCATION</b>
08/26/24	Final Report of a Structure Fire	Hidalgo County
08/26/24	Initial Report of an Oil Rig Fire	Sutton County
08/26/24	Initial Report of the Dembrosky Fire	Palo Pinto County
08/26/24	Final Report of an Oil Rig Fire	Sutton County
08/26/24	Initial Report of a Wildfire	Brown County
08/26/24	Update Report of a Wildfire	Brown County
08/26/24	Update Report #2 of the Muse Fire	Brown County
08/26/24	Update Report #3 of the Muse Fire	Brown County
08/26/24	Final Report of the Hog Fire	Palo Pinto County
08/26/24	Initial Report of the Little Caney Creek Fire	Fannin County
08/26/24	Final Report of the Mountain Road (Dembrosky) Fire	Palo Pinto County
08/26/24	Update Report #4 of the Muse Fire	Brown County

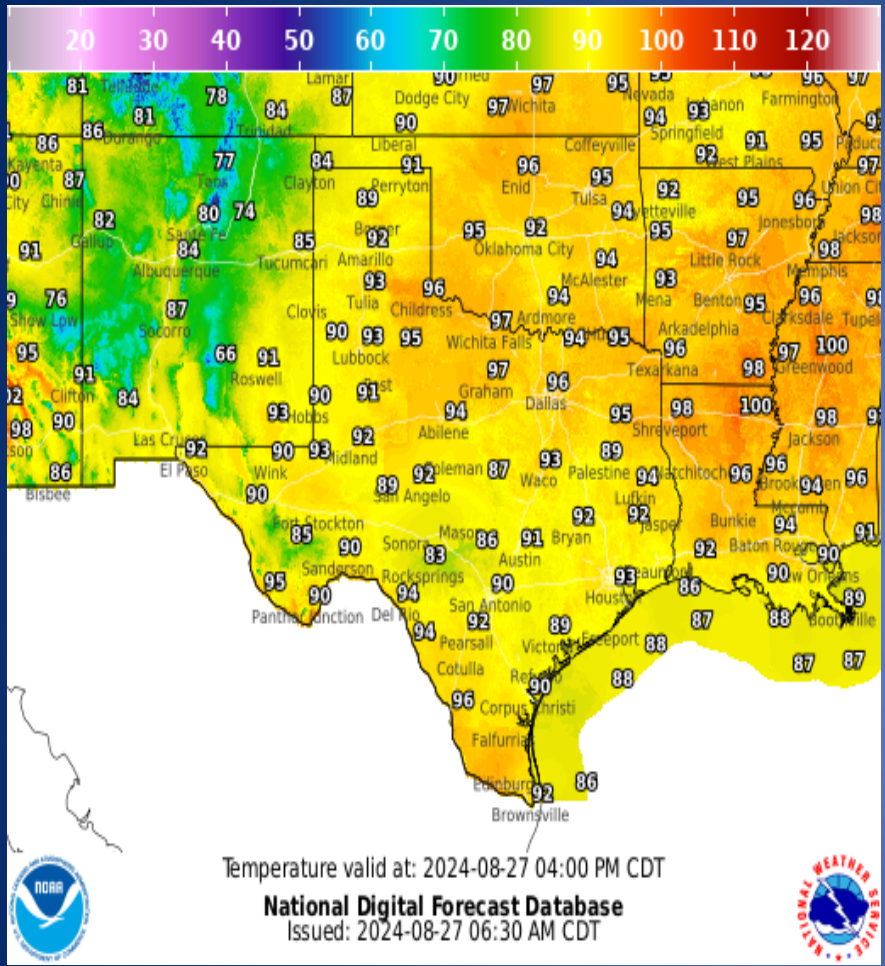
# Incidents Reported to the State Operations Center (last 24 hours)

<b>DATE</b>	<b>SUBJECT</b>	<b>LOCATION</b>
08/27/24	Update Report #5 of the Muse Fire	Brown County

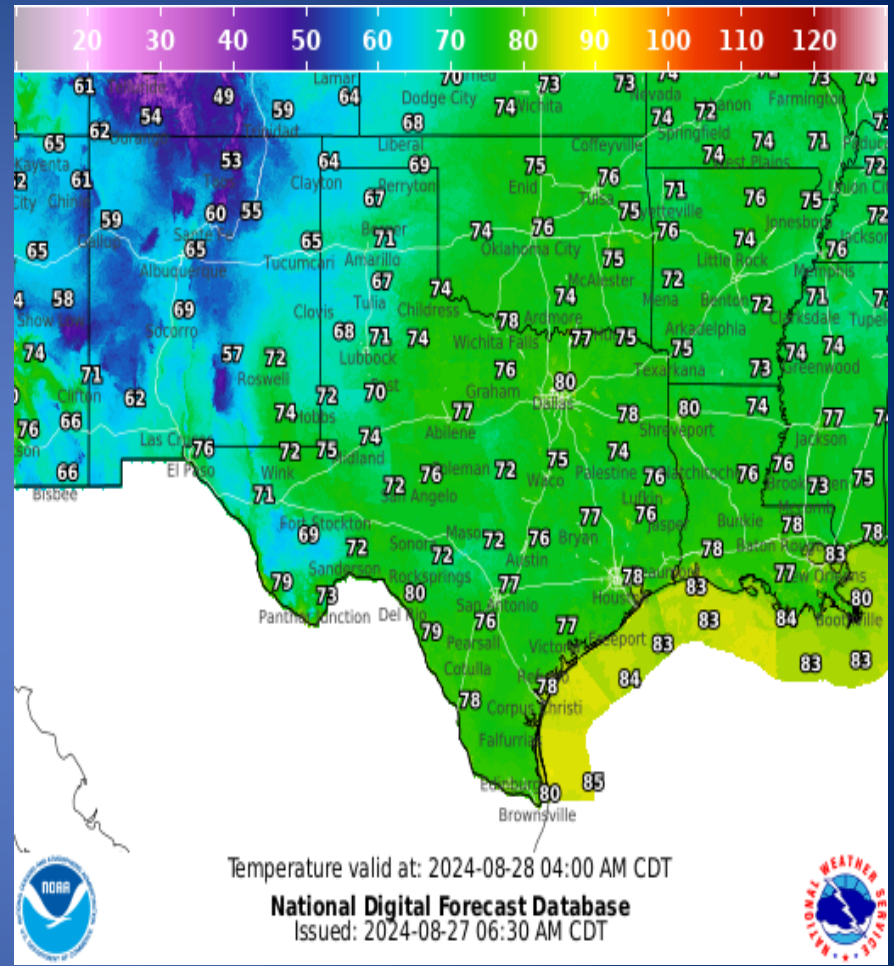
## Informational Products Distributed by the State Operations Center

<b>DATE</b>	<b>SUBJECT</b>
08/26/24	NWS Midland/Odessa: Weekly Weather Hazards Briefing Aug. 26 - Sept. 1
08/26/24	Texas A&M Forest Service Fire Potential Update
08/27/24	NWS Lake Charles: Decision Support Packet - Wet Bulb Globe Temps and Rain Chances
08/27/24	Daily NWS Threat Brief for FEMA Region 6

# Weather Forecast




## Highs

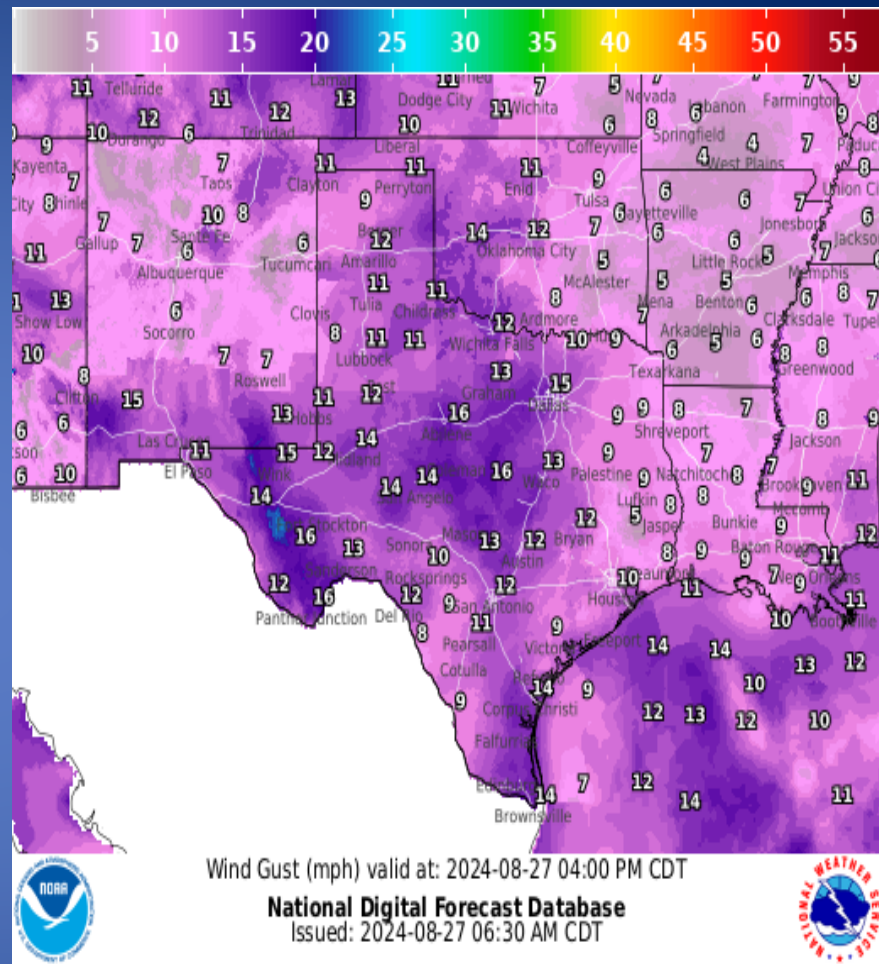


## Lows

# Weather Forecast

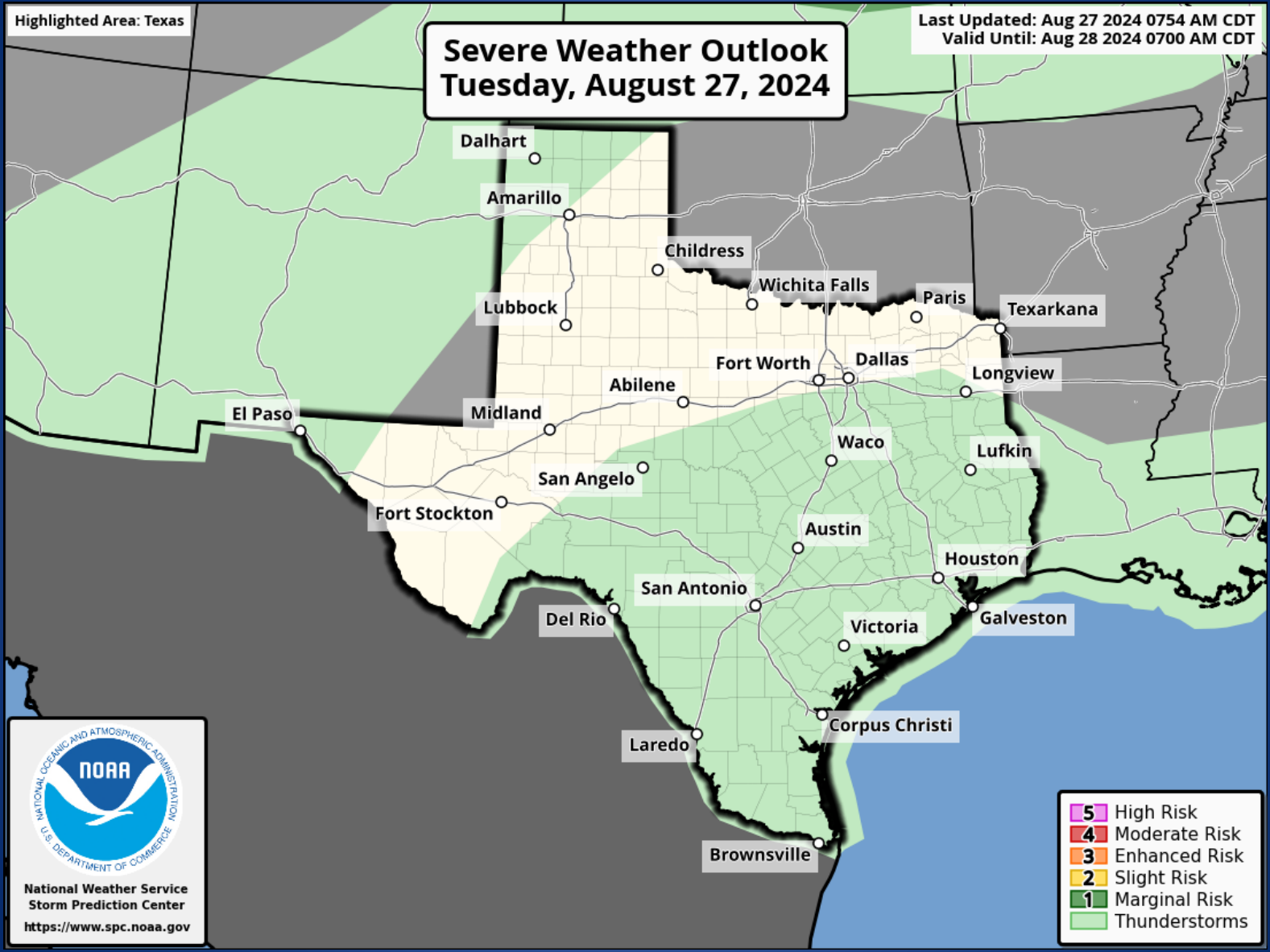


## Wind Speeds



## Gusts

# Hazardous Weather



# Hazardous Weather

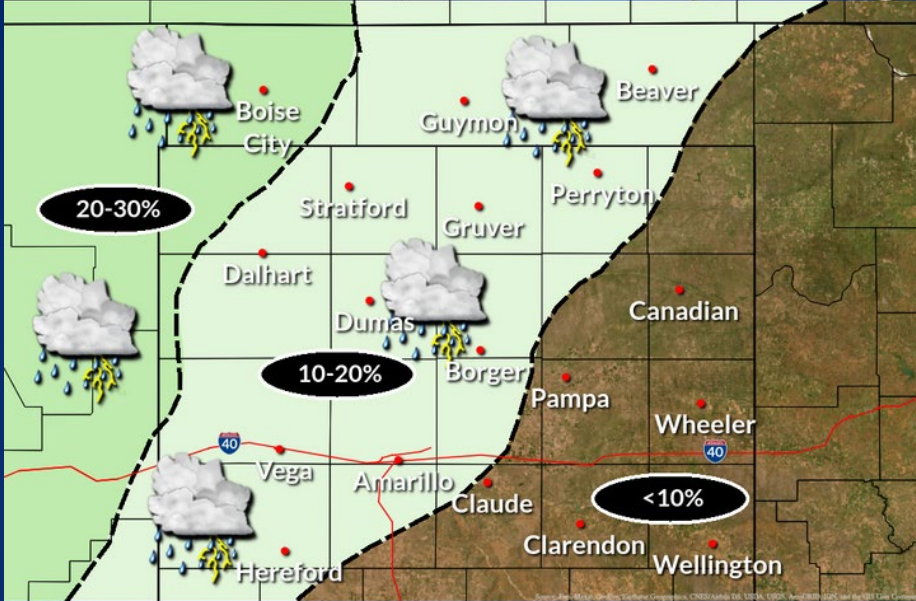
## Chances of Thunderstorms Today and Tonight

Weather Forecast Office  
Amarillo, TX



The chances are from 1PM this afternoon to 1AM tonight.

Issued Aug 27, 2024 1:16 AM CDT



NWSAmarillo

weather.gov/ama

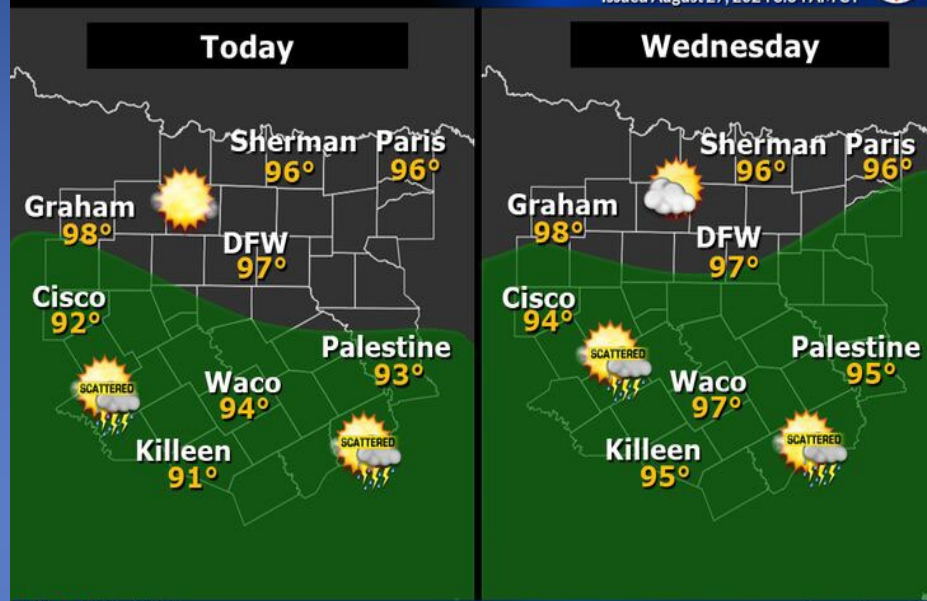
The chances of storms looks to be more favorable to the west today, and tomorrow may be similar as we await this next weather system on Thursday, which should bring a pretty good chance of showers and storms for most of the area.

## Scattered Afternoon Storms

Weather Forecast Office  
Fort Worth, TX



Issued August 27, 2024 3:34 AM CT



NWSFortWorth

weather.gov/fortworth

Scattered afternoon showers and storms are expected today and Wednesday, mainly across Central Texas. High temperatures will be in the mid and upper 90s. No severe weather is expected, but gusty winds and heavy rain may accompany any more robust storm.

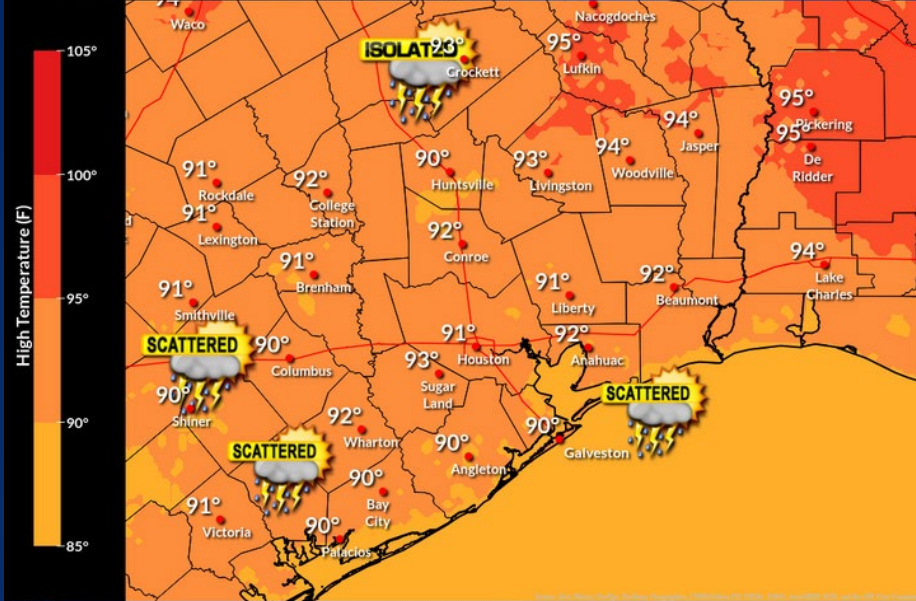


# Hazardous Weather

## Today's Outlook

Additional scattered showers and storms with highest coverage near the coast

Weather Forecast Office  
Houston/Galveston TX  
Issued Aug 27, 2024 3:49 AM CDT



@NWSHouston

weather.gov/hgx

**Highs in the low 90s. Isolated to scattered showers and thunderstorms expected during the day, mainly south of I-10.**

## Scattered Showers & Storms Today

50-60% Chance Victoria Crossroads | 30-45% Elsewhere | E-SE Winds ~ 10 MPH

Weather Forecast Office  
Corpus Christi, TX  
Issued Aug 27, 2024 3:05 AM CDT



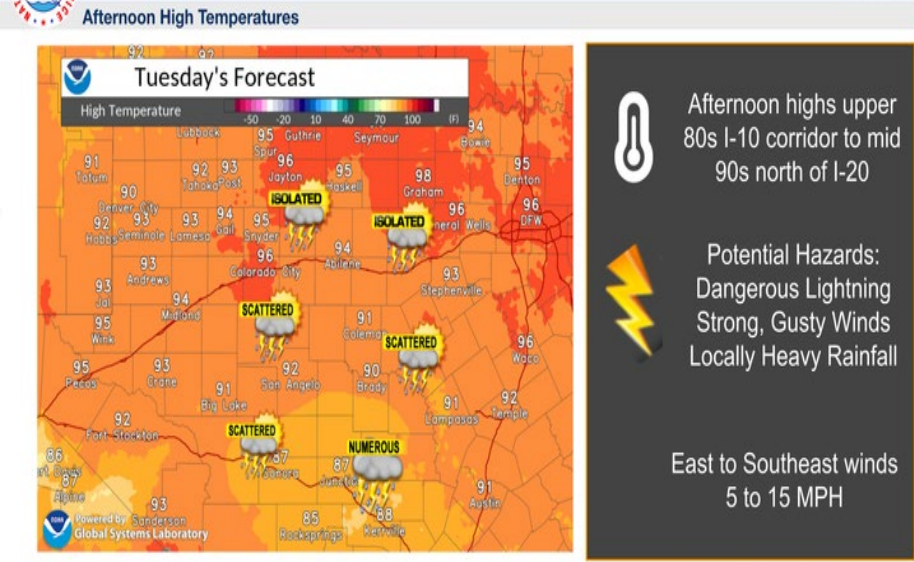
NWSCorpus

weather.gov/crp

**Scattered showers and thunderstorms continue today, peaking in the afternoon over the Victoria Crossroads area. Light east to southeasterly winds will persist with stronger gusty winds associated with downpours and outflows. Highs in the 90s with heat index values 100-108.**

# Hazardous Weather

**Increased Chance of Showers and Thunderstorms Today** August 27, 2024 4:07 AM



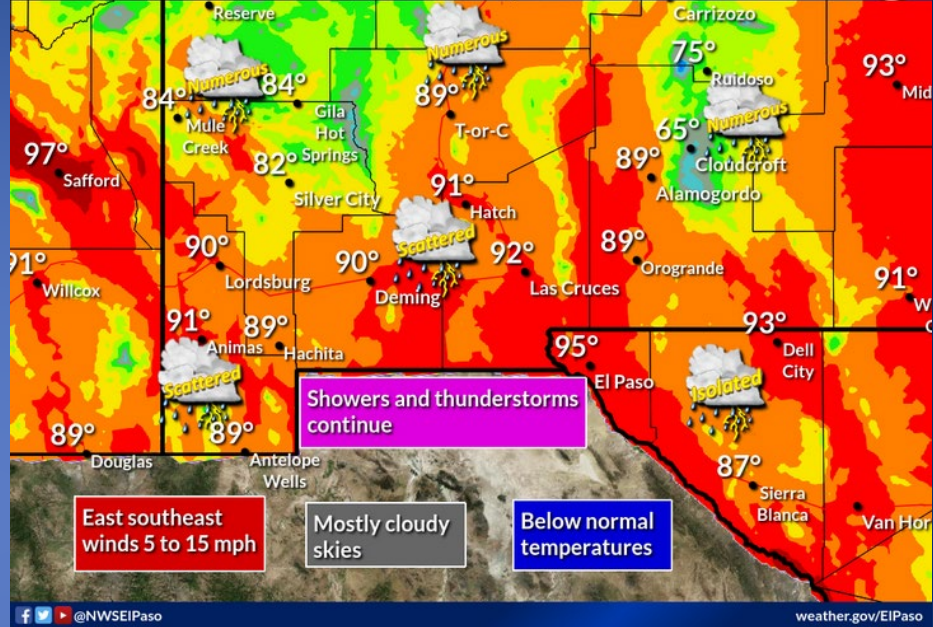
Afternoon highs upper 80s I-10 corridor to mid 90s north of I-20

Potential Hazards: Dangerous Lightning, Strong, Gusty Winds, Locally Heavy Rainfall

East to Southeast winds 5 to 15 MPH

National Weather Service San Angelo, TX

**Tuesday** Weather Forecast Office El Paso, TX Issued Aug 26, 2024 8:26 PM MDT



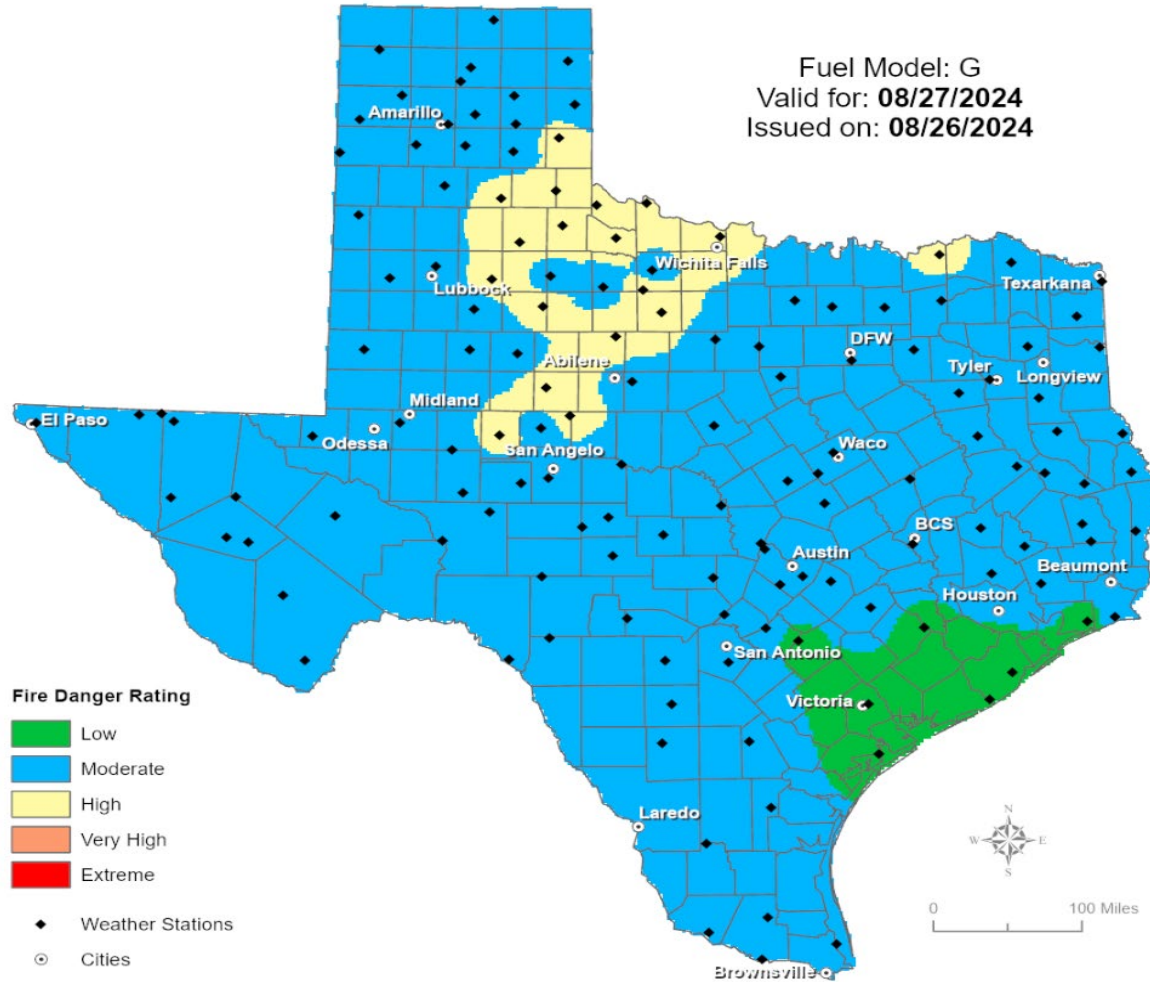
Active weather will continue as an inverted trough lingers across our area. The best chance for showers and thunderstorms will be in the afternoon. However, a few storms will be possible before noon. The main concerns with these storms will be heavy rainfall that can lead to flash flooding, gusty winds and small sized hail. The skies will be mostly cloudy with the afternoon high temperatures slightly below the climatological normal.

# Weather Warnings/Advisories Issued

<b>DATE</b>	<b>WARNING TYPE</b>	<b>LOCATION</b>
08/26/24	Flood Advisory	Cameron, El Paso, and Hidalgo Counties

# Fire Danger Forecast

## Forecast Fire Danger



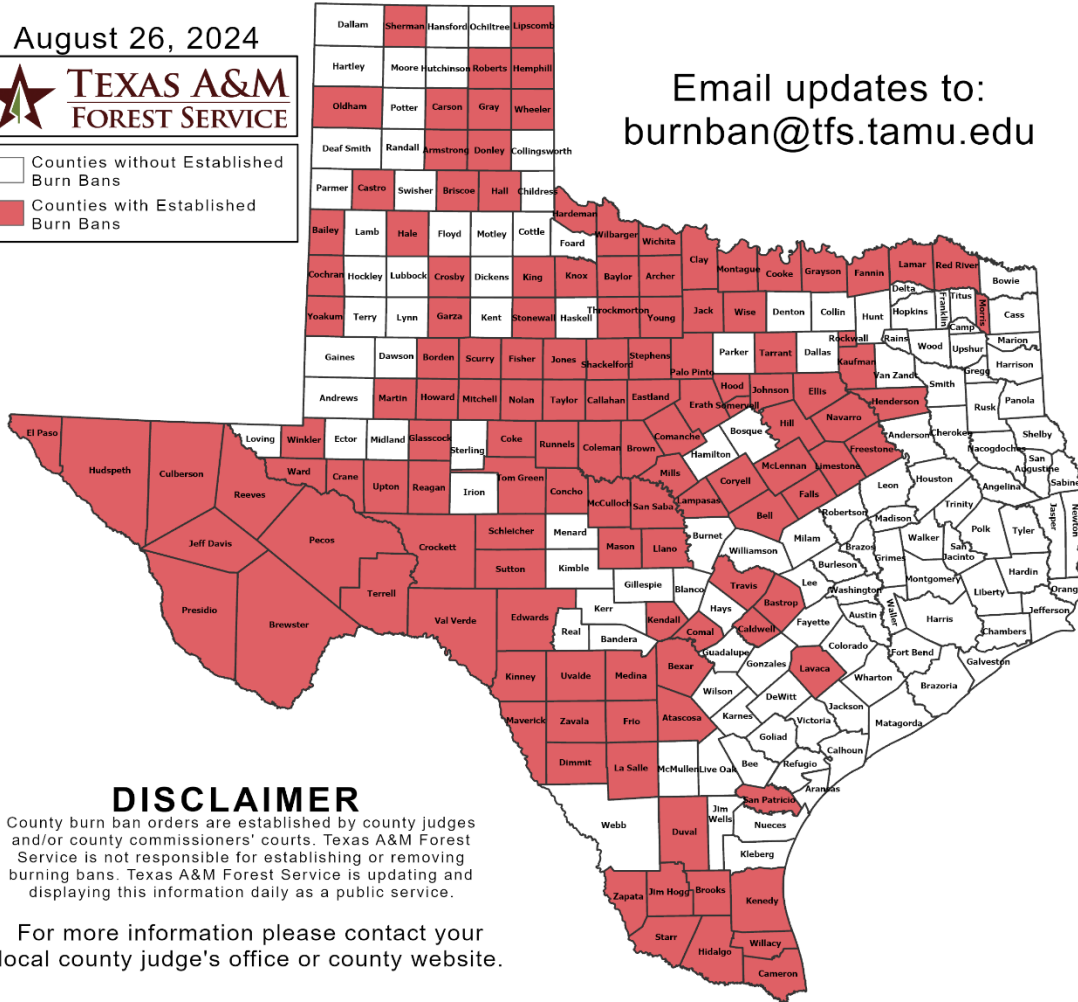
# Burn Ban

## OUTDOOR BURN BANS

August 26, 2024



Counties without Established Burn Bans  
 Counties with Established Burn Bans



Email updates to:  
burnban@tfs.tamu.edu

### Counties with Burn Bans: 129

- Archer
- Armstrong
- Atascosa
- Bailey
- Bastrop
- Baylor
- Bell
- Bexar
- Borden
- Brewster
- Briscoe
- Brooks
- Brown
- Caldwell
- Callahan
- Cameron
- Carson
- Castro
- Clay
- Cochran
- Coke
- Coleman
- Comal
- Comanche
- Concho
- Cooke
- Coryell
- Crane
- Crockett
- Crosby
- Culberson
- Dimmit
- Donley
- Duval
- Eastland
- Edwards
- Ellis
- El Paso
- Erath
- Falls
- Fannin
- Fisher
- Freestone
- Frio
- Garza
- Glasscock
- Gray
- Grayson
- Hale
- Hall
- Hardeman
- Hemphill
- Henderson
- Hidalgo
- Hill
- Hood
- Howard
- Hudspeth
- Jack
- Jeff Davis
- Jim Hogg
- Johnson
- Jones
- Kaufman
- Kendall
- Kinney
- Knox
- Lamar
- Lampasas
- La Salle
- Lavaca
- Limestone
- Lipscomb
- Llano
- McCulloch
- McLennan
- Martin
- Mason
- Maverick
- Medina
- Morris
- Navarro
- Nolan
- Oldham
- Palo Pinto
- Pecos
- Presidio
- Reagan
- Red River
- Reeves
- Roberts
- Rockwall
- Runnels
- San Patricio
- San Saba
- Schleicher
- Scurry
- Shackelford
- Sherman
- Somervell
- Starr
- Stephens
- Stonewall
- Sutton
- Tarrant
- Taylor
- Terrell
- Throckmorton
- Tom Green
- Travis
- Upton
- Uvalde
- Val Verde
- Ward
- Wheeler
- Wichita
- Wilbarger
- Willacy
- Winkler
- Wise
- Yoakum
- Young
- Zapata
- Zavala

### DISCLAIMER

County burn ban orders are established by county judges and/or county commissioners' courts. Texas A&M Forest Service is not responsible for establishing or removing burning bans. Texas A&M Forest Service is updating and displaying this information daily as a public service.

For more information please contact your local county judge's office or county website.


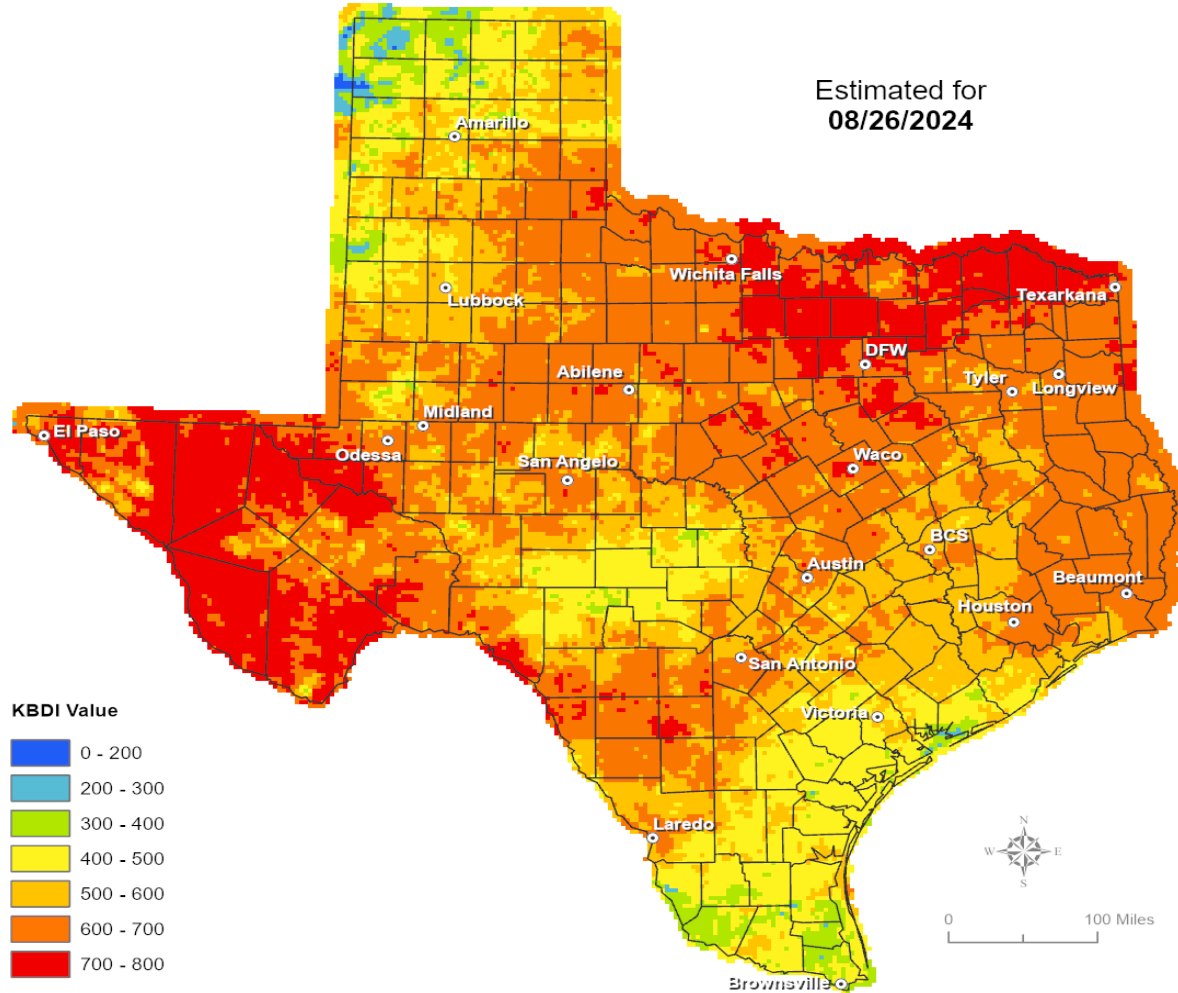
RED FLAG WARNINGS: [www.weather.gov](http://www.weather.gov)  
 Additional map formats available at <https://tfsweb.tamu.edu/Burnbans/>

# Keetch-Byram Drought Index

## Keetch-Byram Drought Index

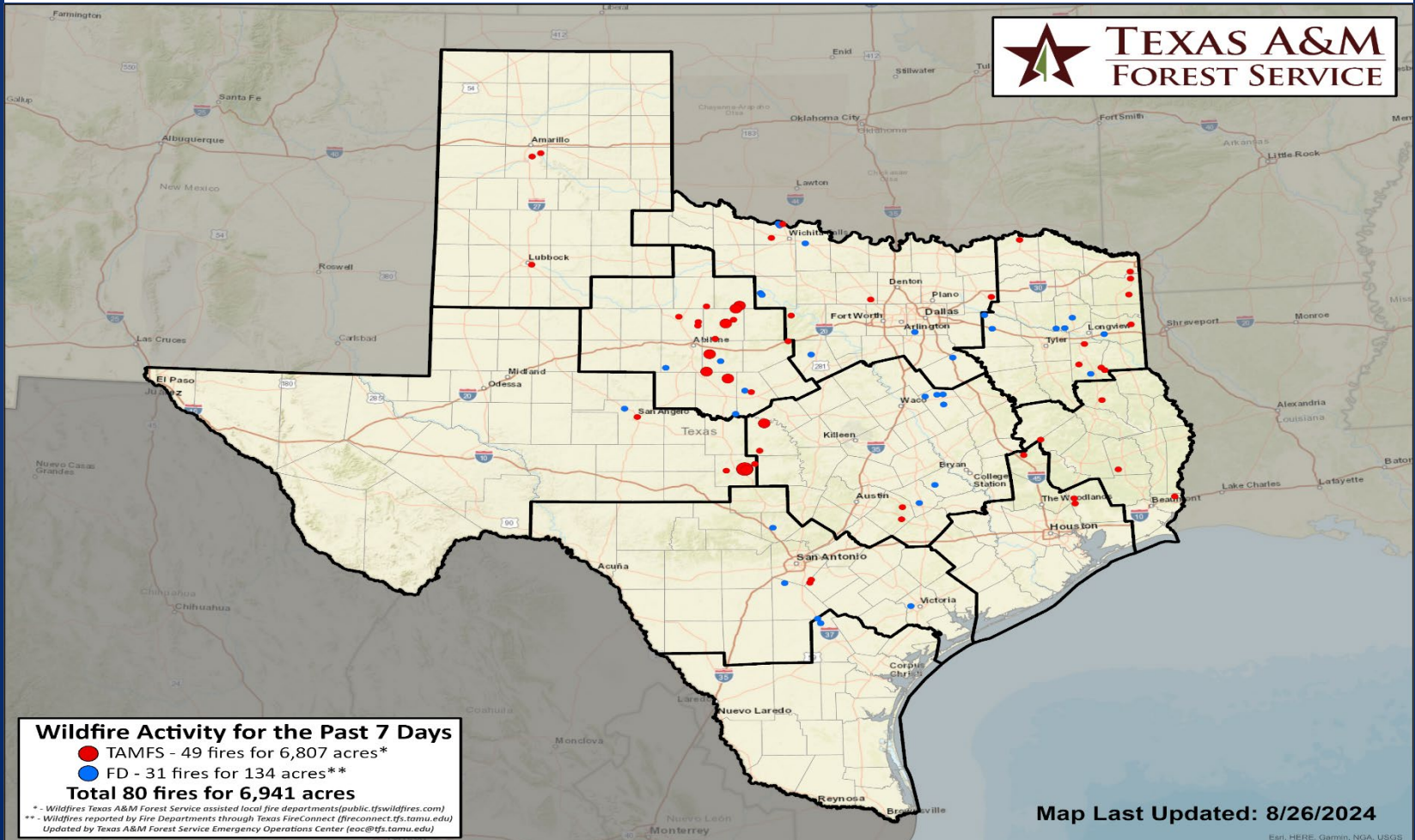
(4 km x 4 km resolution)

Estimated for  
**08/26/2024**



# Fire Activity (\*Last 24 Hours)

Report of 314 (+1) fires and 1,270,173 (No Change) acres have been burned this year. There are 129 (+7) counties with burn bans. The Keetch-Byram Drought Index list contains 248 (+1) counties with an average over 400.



# Training

DATES		TITLE	COURSE	LOCATION
08/19/24	08/30/24	Rescue Specialist (Certification Course)	H-515	Laredo
08/26/24	08/28/24	Intermediate Incident Command System for Expanding Incidents	G-300	Hutto
08/26/24	08/30/24	Type 3 Incident Management Team/Organization — All Hazard Facilitator Development R0310	N-0310	Tyler
08/27/24	08/29/24	Community Emergency Response Team Train the Trainer	E/L/G-428	Austin
08/27/24	08/29/24	NIMS ICS All-Hazards Task Force/Strike Team Leader (TF/ST) Course	E/L-984	San Antonio

# Exercises

DATES		AGENCY/LOCATION	TYPE: EXERCISE NAME
08/27/24	08/27/24	ARNORTH / San Angelo	Full Scale: ARNORTH / Tom Green County First Responders / 6 CST- Exercise