

Texas Division of Emergency Management Texas State Operations Center



Thursday, August 29th, 2024
As of 0900 CDT

Tropical Weather Awareness



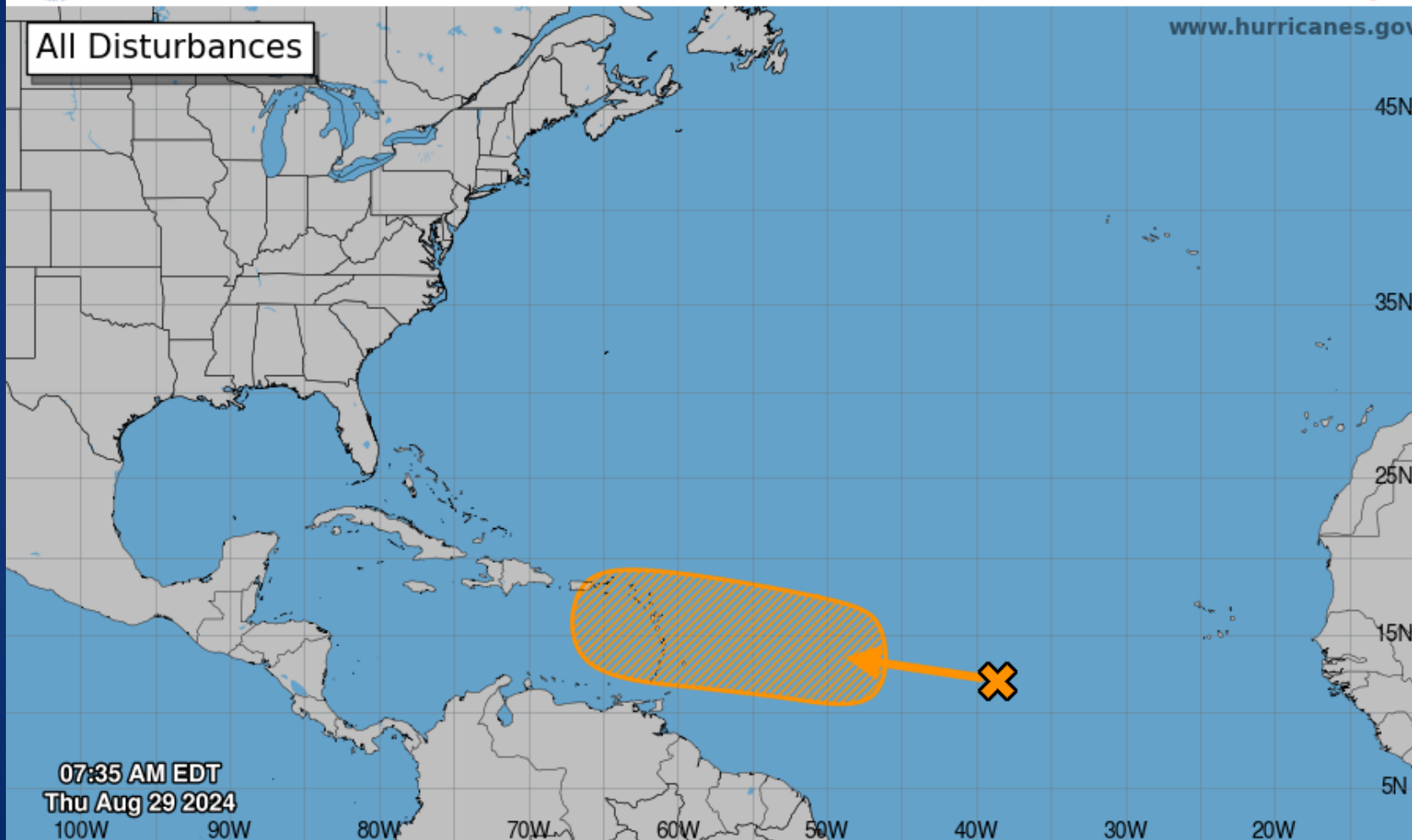
Seven-Day Graphical Tropical Weather Outlook

National Hurricane Center Miami, Florida



www.hurricanes.gov

All Disturbances



07:35 AM EDT
Thu Aug 29 2024

Current Disturbances and Seven-Day Cyclone Formation Chance: < 40% 40-60% > 60%
Tropical or Sub-Tropical Cyclone: Depression Storm Hurricane
 Post-Tropical Cyclone or Remnants

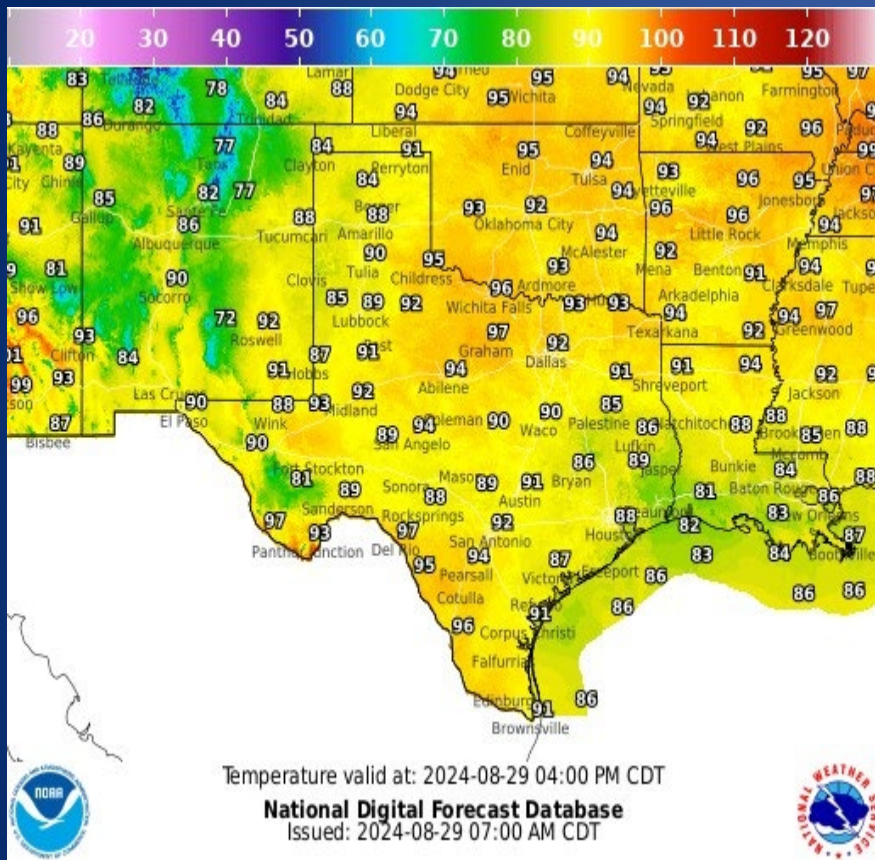
Incidents Reported to the State Operations Center (last 24 hours)

DATE	SUBJECT	LOCATION
08/28/24	Final Report of the Little Caney Creek Fire	Fannin County
08/28/24	Initial Report of a Road Closure	Guadalupe County
08/28/24	Final Report of the Gate 6 Fire	Shackelford County
08/28/24	Initial Report of the Chess Fire	Palo Pinto County
08/28/24	Final Report of a Road Closure	Guadalupe County
08/28/24	Preliminary Earthquake Report (M3.9)	Culberson County
08/28/24	Preliminary Earthquake Report (M3.3)	Culberson County
08/28/24	Initial Report of a Scrapyard Fire	Harris County
08/28/24	Update Report of the Chess Fire	Palo Pinto County

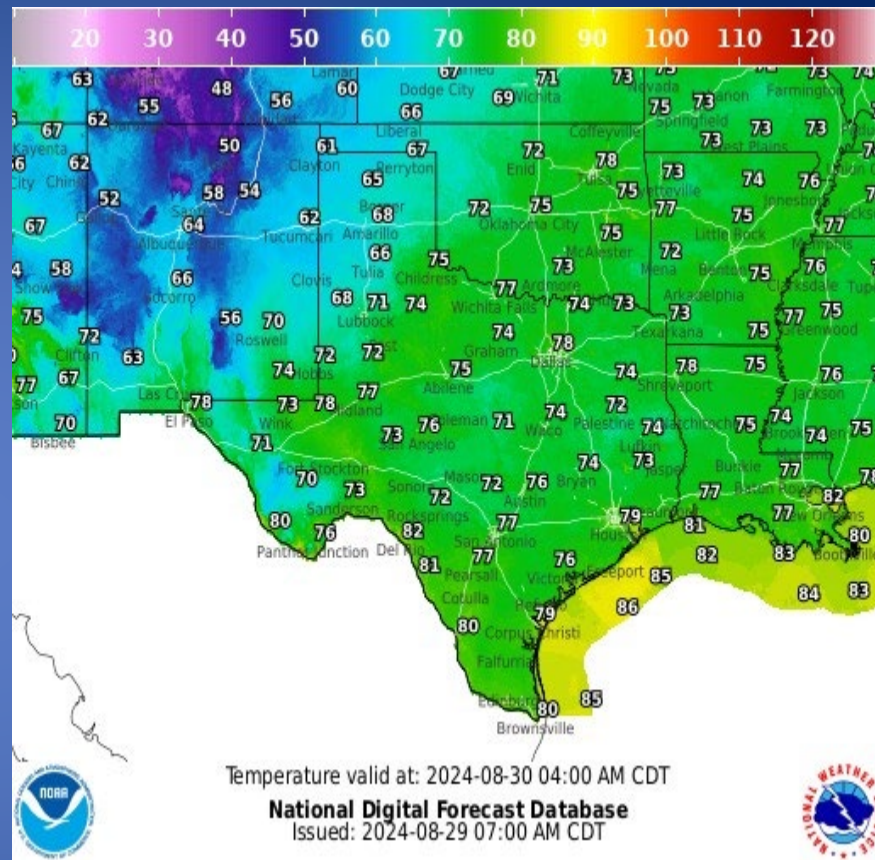
Informational Products Distributed by the State Operations Center

DATE	SUBJECT
08/28/24	NWS West Gulf RFC: Expect Rounds of Precipitation through the Labor Day Weekend and Beyond...No River Flooding Expected
08/28/24	NWS Lake Charles, LA: Decision Support Packet: Friday Night Lights - Active Through Labor Day
08/28/24	NWS Houston/Galveston: Heavy Rainfall possible through the end of the week.
08/29/24	NWS Brownsville: Potential for HEAVY RAIN the Next Several Days
08/29/24	Daily NWS Threat Brief for FEMA Region 6
08/29/24	NWS Lake Charles, LA: Wet Pattern Unfolding Across The Region
08/29/24	NWS El Paso, TX/Santa Teresa, NM: Weather Hazards Outlook Thursday, August 29, 2024 08-29-2024

Weather Forecast

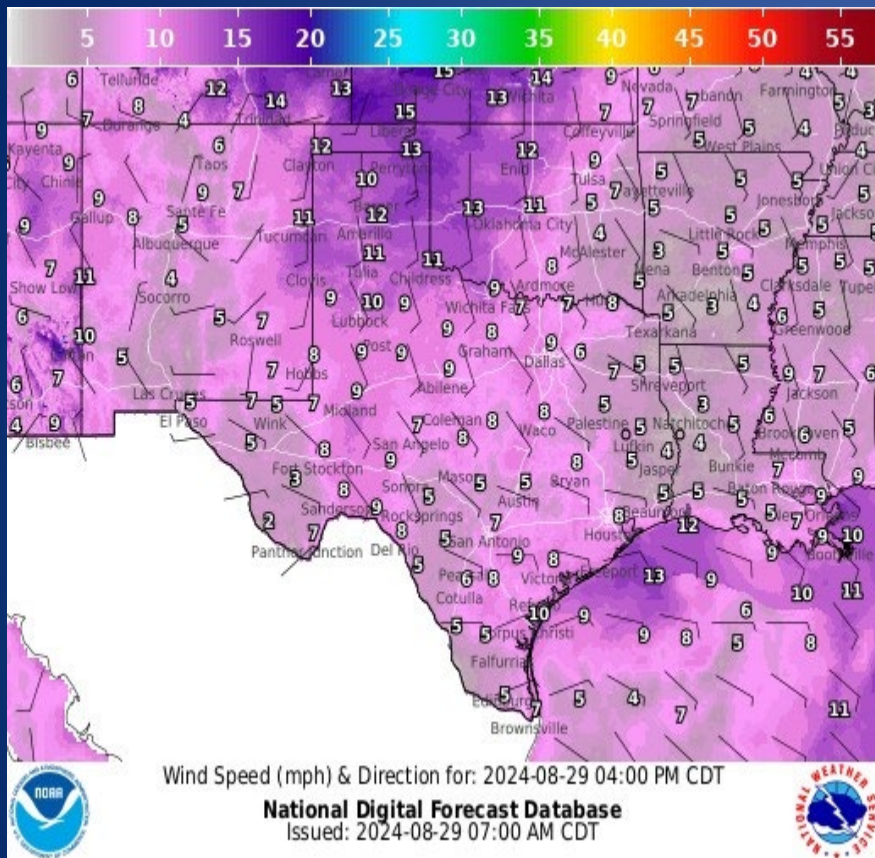


Highs

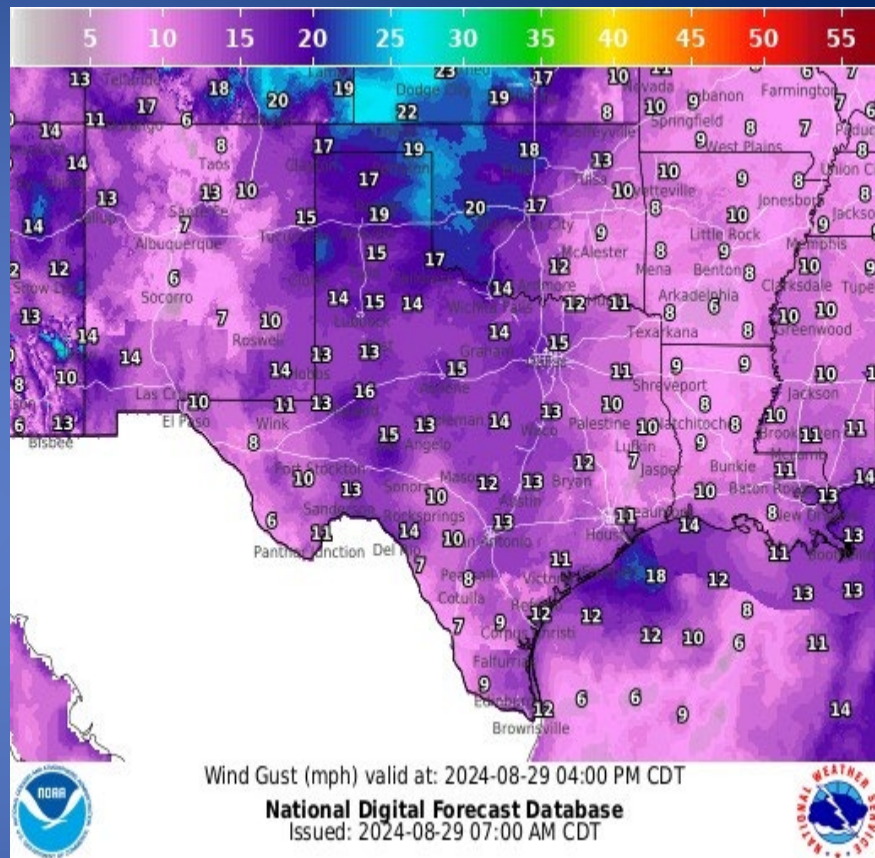


Lows

Weather Forecast



Wind Speeds



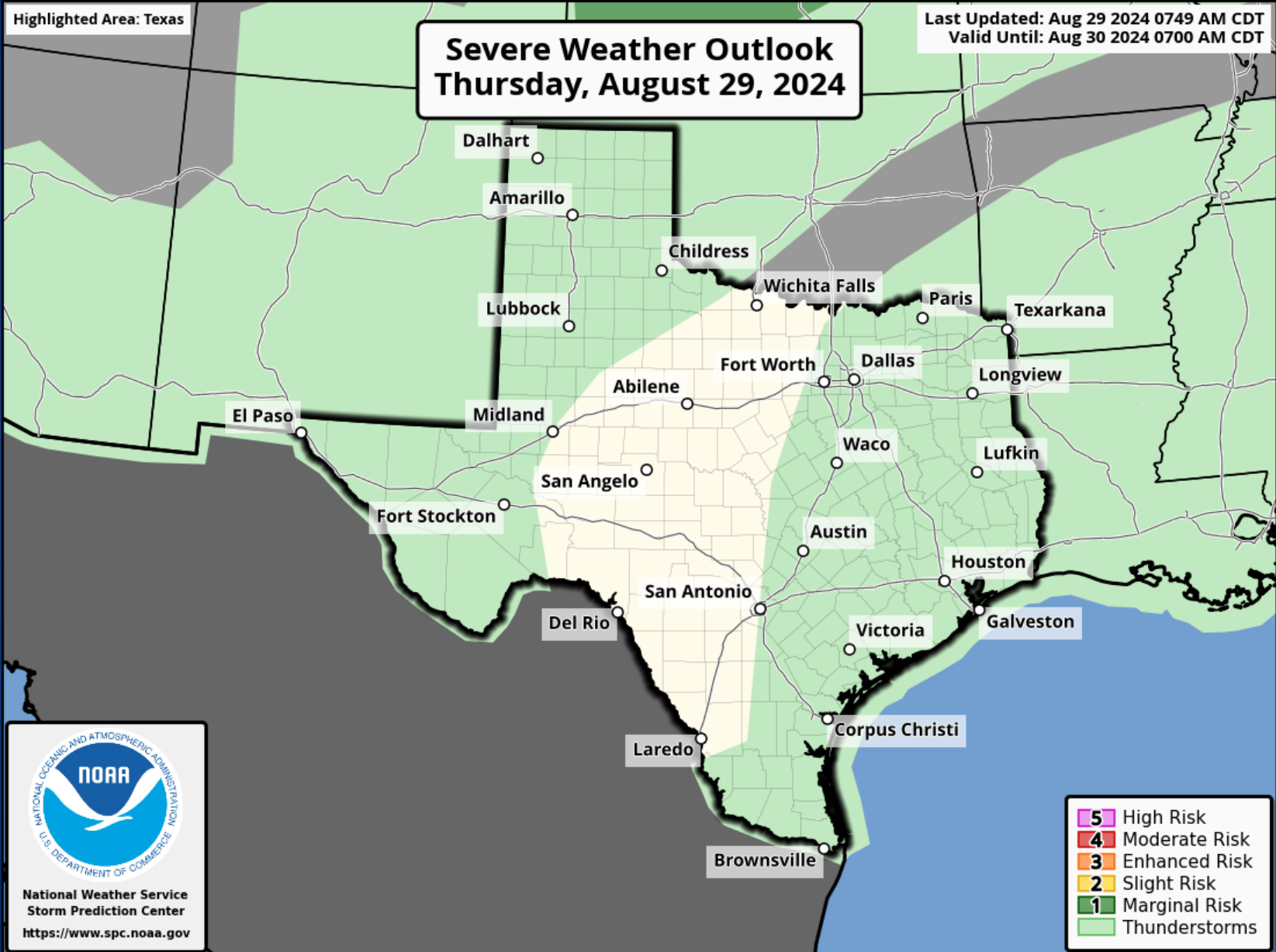
Gusts

Hazardous Weather

Highlighted Area: Texas

Last Updated: Aug 29 2024 0749 AM CDT
Valid Until: Aug 30 2024 0700 AM CDT

Severe Weather Outlook Thursday, August 29, 2024



NATIONAL OCEANIC AND ATMOSPHERIC ADMINISTRATION
U.S. DEPARTMENT OF COMMERCE

NOAA

National Weather Service
Storm Prediction Center
<https://www.spc.noaa.gov>

- 5 High Risk
- 4 Moderate Risk
- 3 Enhanced Risk
- 2 Slight Risk
- 1 Marginal Risk
- Thunderstorms

Hazardous Weather

Flash Flood Threat Tonight

Weather Forecast Office
Amarillo, TX
Issued August 29, 2024 2:30 AM



Potential Hazards

FLOODING



1-2 INCH/HR
RATES



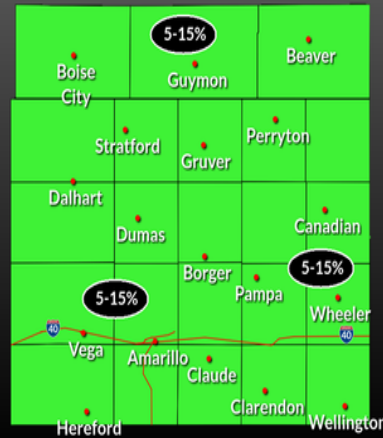
ISOLATED FLASH
FLOODING



STREAM
FLOODING

- Heavy rain is possible across much of the Panhandles Thursday Night with a southward moving cold front
- Flash flood risk should be limited to areas that see a long period of heavy rain or multiple rounds of heavy rain
- Turn around, don't drown!

Chance of Flash Flood within 25 Miles



NWSAmarillo

weather.gov/ama

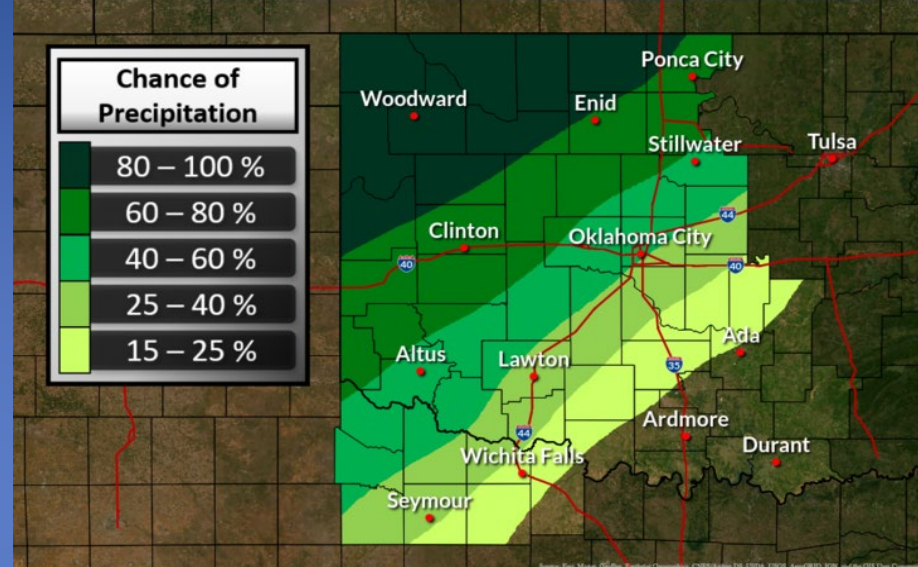

There is a low chance (category 1 out of 3) for flash flooding tonight with showers and thunderstorms that develop along a cold front in a moist airmass. While minor flooding is possible, the flash flood threat should be limited to areas that see long durations of thunderstorms or multiple rounds of thunderstorms.

Showers & Storms - Late Thursday/Early Friday

Weather Forecast Office
Norman, OK
Issued Aug 29, 2024 7:06 AM CDT



A few storms with gusty winds are possible



NWSNorman

weather.gov/norman

Shower and thunderstorm coverage will be on the increase by late Thursday evening, especially across northern Oklahoma. A few storms with gusty winds will be possible.

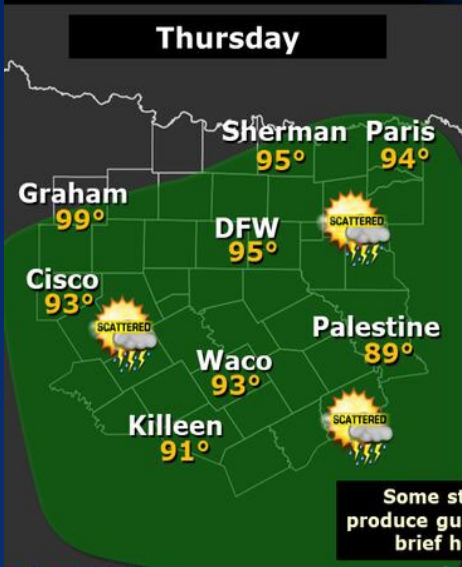
Hazardous Weather

Unsettled Weather Continues

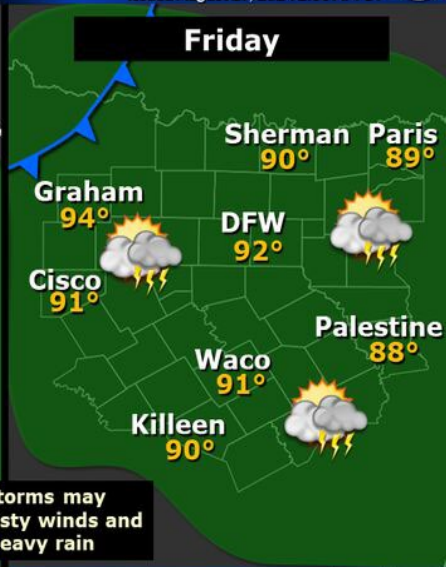
Weather Forecast Office
Fort Worth, TX
Issued August 29, 2024 2:03 AM CT



Thursday



Friday



Some storms may produce gusty winds and brief heavy rain

NWSFortWorth

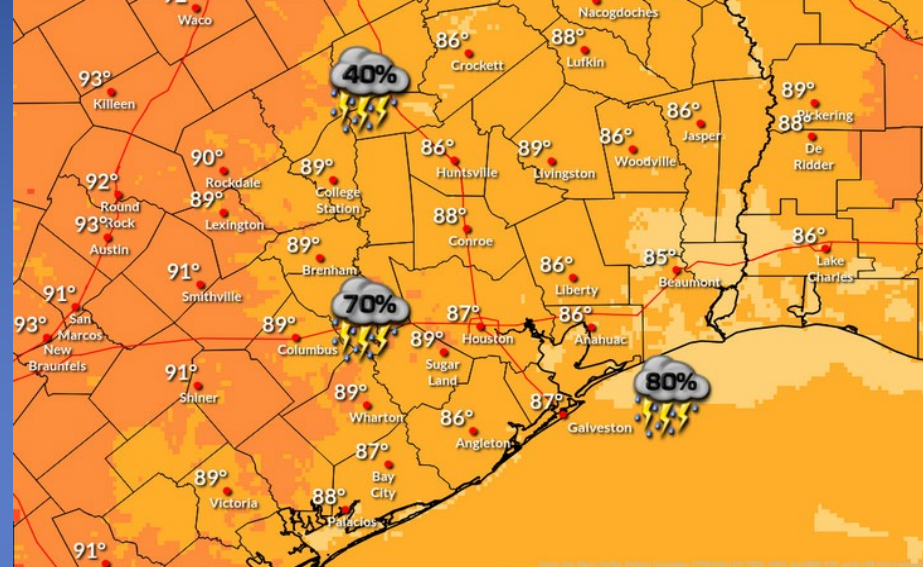
weather.gov/fortworth

Unsettled weather will continue with additional chances for showers and storms today and Friday. Coverage will remain scattered today, so many will miss out on beneficial rainfall. Chances for showers and storms will be slightly higher on Friday, but not all will see rain. Fortunately, temperatures should see a downward trend as we close out the work week with afternoon highs in the mid 80s to mid 90s.

Thursday Outlook

Highs stay in the upper 80s, increasing rain chances

Weather Forecast Office
Houston/Galveston TX
Issued Aug 29, 2024 6:14 AM CDT



@NWSHouston

weather.gov/hgx

Thursday will be a tad cooler with more scattered afternoon storms.

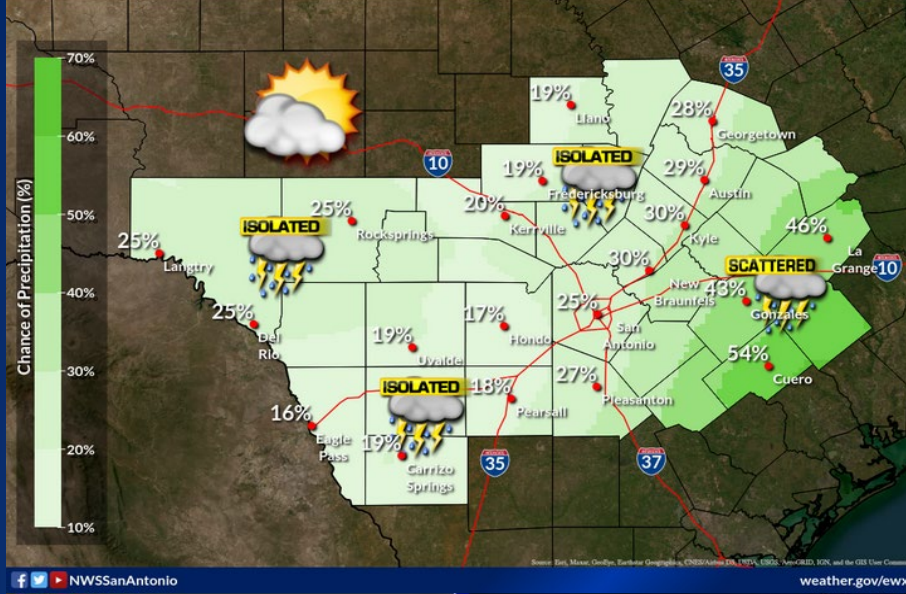
Hazardous Weather

Isolated to Scattered Thunderstorms Today

Weather Forecast Office
Austin/San Antonio, TX
Issued Aug 29, 2024 2:49 AM CDT



Best chances along and east of the I-35 corridor



Lesser chances for showers and thunderstorms are seen in the west today with the best chances over the coastal plains this afternoon. Activity may be more isolated today than previous days with partly cloudy skies and highs in the upper 80s to mid 90s.

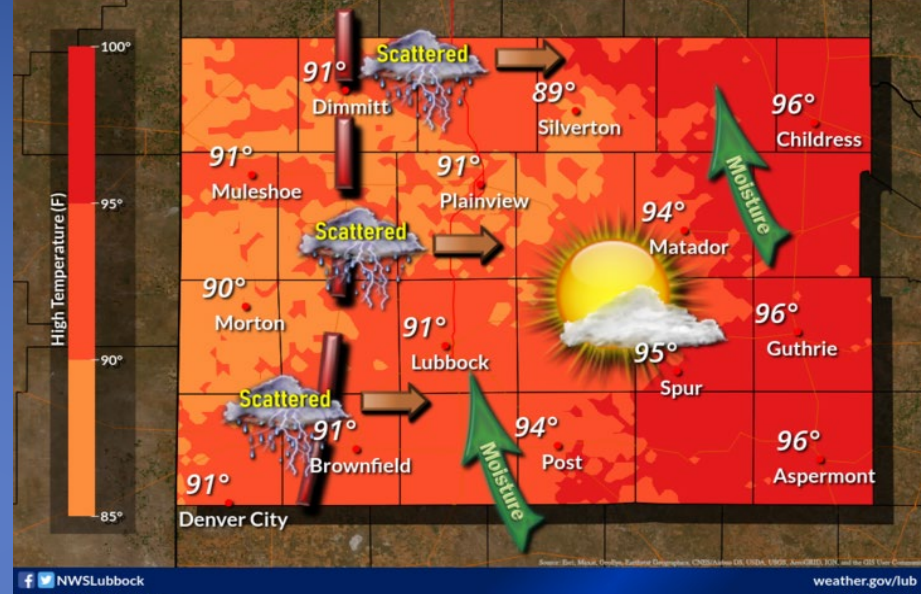
Increasing Storm Chances This Afternoon

Weather Forecast Office
Lubbock, TX



Isolated wind gusts between 50-60 mph and locally heavy rain will be possible

Issued Aug 29, 2024 4:00 AM CDT



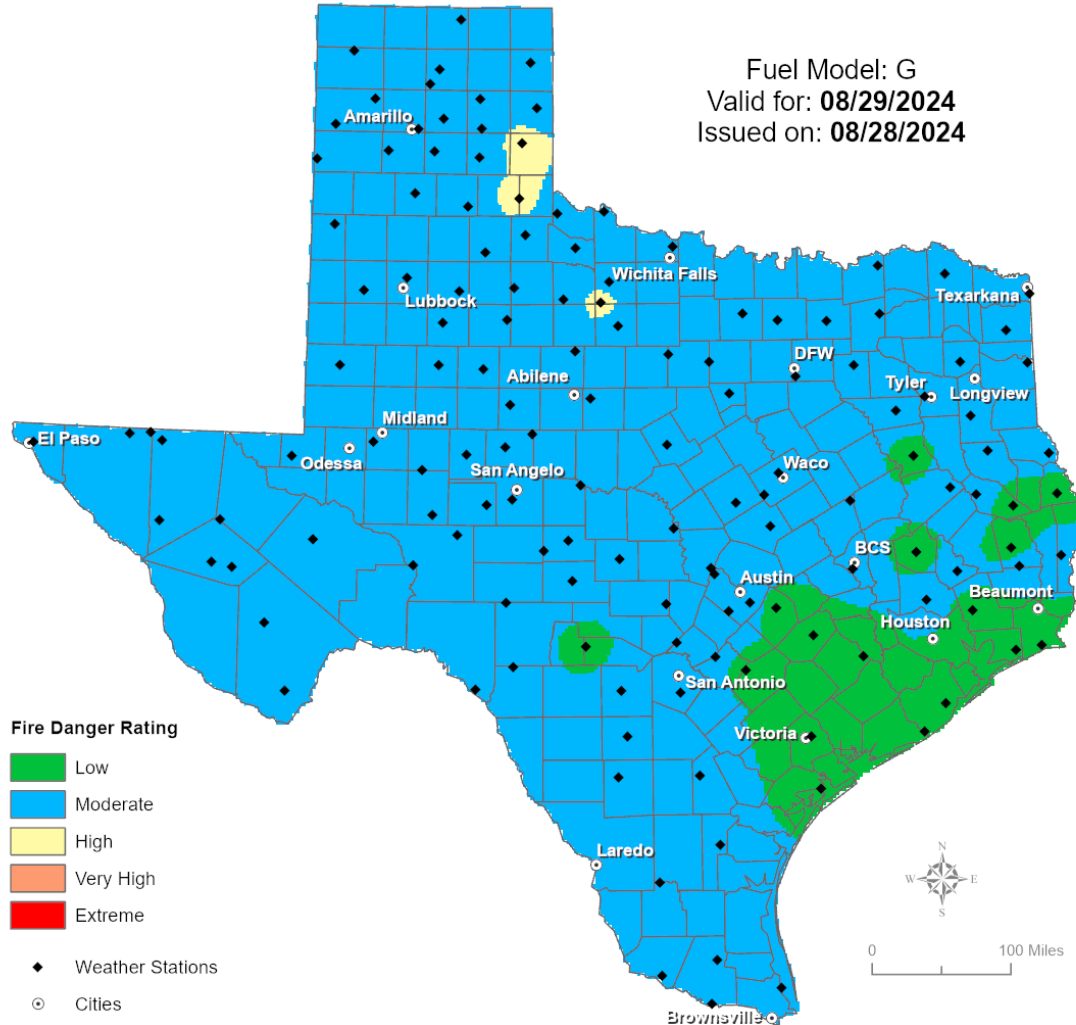
Scattered thunderstorms are forecast to develop across the South Plains this afternoon and last into the night. Isolated, strong to locally severe wind gusts between 50 to 60 mph will be possible in addition to locally heavy rainfall. High temperatures will range from near 90 on the Caprock and into the middle 90s in the Rolling Plains with a southerly wind between 10-15 mph.

Weather Warnings/Advisories Issued

DATE	WARNING TYPE	LOCATION
08/28/24	Flood Advisory	Atascosa, Frio, Gillespie, Jim Hogg, Karnes, Kerr, Medina, Uvalde, Wilson, and Zavala Counties

Fire Danger Forecast

Forecast Fire Danger



Burn Ban

OUTDOOR BURN BANS

August 28, 2024

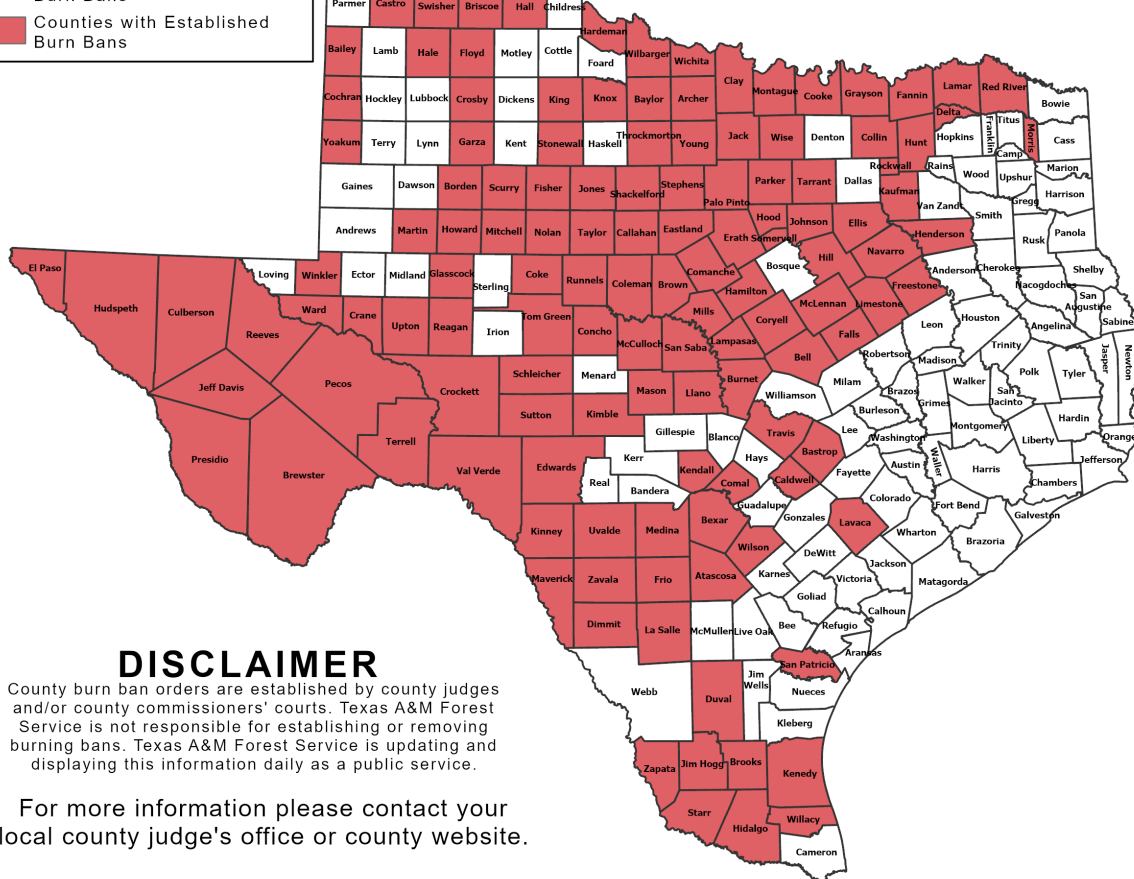


Counties without Established Burn Bans
 Counties with Established Burn Bans

Email updates to:
burnban@tfs.tamu.edu

Counties with Burn Bans: 138

- Archer
- Armstrong
- Atascosa
- Bailey
- Bastrop
- Baylor
- Bell
- Bexar
- Borden
- Brewster
- Briscoe
- Brooks
- Brown
- Burnet
- Caldwell
- Callahan
- Carson
- Castro
- Clay
- Cochran
- Coke
- Coleman
- Collin
- Comal
- Comanche
- Concho
- Cooke
- Coryell
- Crane
- Crockett
- Crosby
- Culberson
- Delta
- Dimmit
- Donley
- Duval
- Eastland
- Edwards
- Ellis
- El Paso
- Erath
- Falls
- Fannin
- Fisher
- Floyd
- Freestone
- Frio
- Garza
- Glasscock
- Gray
- Grayson
- Hale
- Hall
- Hamilton
- Hardeman
- Hemphill
- Henderson
- Hidalgo
- Hill
- Hood
- Howard
- Hudspeth
- Hunt
- Jack
- Jeff Davis
- Jim Hogg
- Johnson
- Jones
- Kaufman
- Kendall
- Kenedy
- Kimble
- King
- Kinney
- Knox
- Lamar
- Lampasas
- La Salle
- Lavaca
- Limestone
- Lipscomb
- Llano
- McCulloch
- McLennan
- McMullen
- Martin
- Mason
- Maverick
- Medina
- Mills
- Mitchell
- Montague
- Morris
- Navarro
- Nolan
- Oldham
- Palo Pinto
- Parker
- Pecos
- Presidio
- Reagan
- Red River
- Reeves
- Roberts
- Rockwall
- Runnels
- San Patricio
- San Saba
- Schleicher
- Scurry
- Shackelford
- Sherman
- Somervell
- Starr
- Stephens
- Stonewall
- Sutton
- Swisher
- Tarrant
- Terrell
- Taylor
- Terrell
- Throckmorton
- Tom Green
- Travis
- Upton
- Uvalde
- Val Verde
- Ward
- Wichita
- Wilbarger
- Willacy
- Wilson
- Winkler
- Wise
- Yoakum
- Young
- Zapata
- Zavala



DISCLAIMER

County burn ban orders are established by county judges and/or county commissioners' courts. Texas A&M Forest Service is not responsible for establishing or removing burning bans. Texas A&M Forest Service is updating and displaying this information daily as a public service.

For more information please contact your local county judge's office or county website.

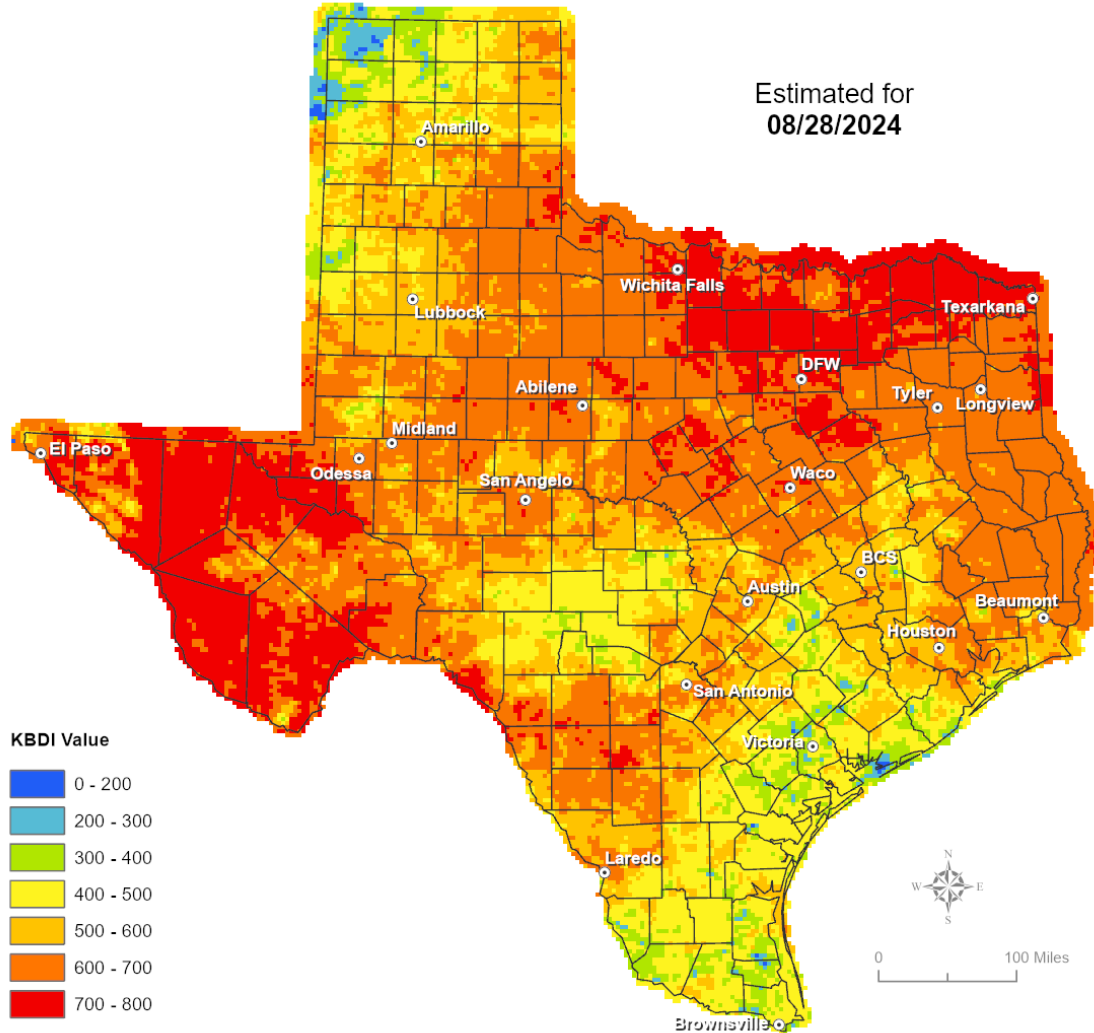
RED FLAG WARNINGS: www.weather.gov
 Additional map formats available at <https://tfsweb.tamu.edu/Burnbans/>

Keetch-Byram Drought Index

Keetch-Byram Drought Index

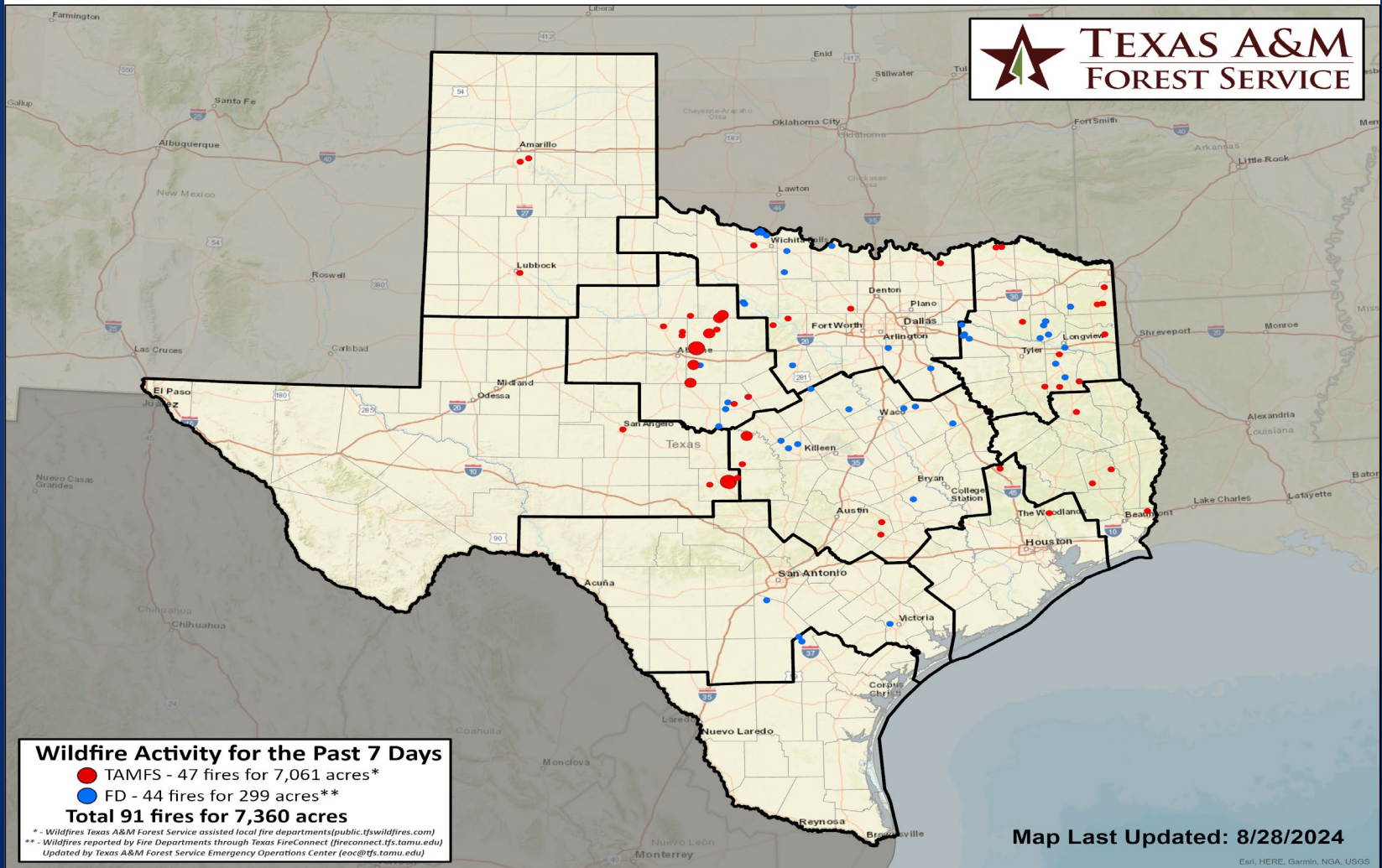
(4 km x 4 km resolution)

Estimated for
08/28/2024



Fire Activity (*Last 24 Hours)

Report of 320 (+4) fires and 1,271,035 (+324) acres have been burned this year. There are 138 (+2) counties with burn bans. The Keetch-Byram Drought Index list contains 249 (-2) counties with an average over 400.



Training

DATES		TITLE	COURSE	LOCATION
08/19/24	08/30/24	Rescue Specialist (Certification Course)	H-515	Laredo
08/26/24	08/30/24	Type 3 Incident Management Team/Organization — All Hazard Facilitator Development R0310	N-0310	Tyler
08/27/24	08/29/24	Community Emergency Response Team Train the Trainer	E/L/G-428	Austin
08/27/24	08/29/24	NIMS ICS All-Hazards Task Force/Strike Team Leader (TF/ST) Course	E/L-984	San Antonio
08/29/24	08/29/24	Emergency Operations Center/Incident Command System Interface	E/L/G-191	Houston
08/29/24	08/30/24	Advanced Incident Command System for Complex Incidents, ICS 400	G/ICS-400	Hutto