

Texas Division of Emergency Management Texas State Operations Center



**Saturday, August 31st, 2024
As of 0900 CDT**

Tropical Weather Awareness



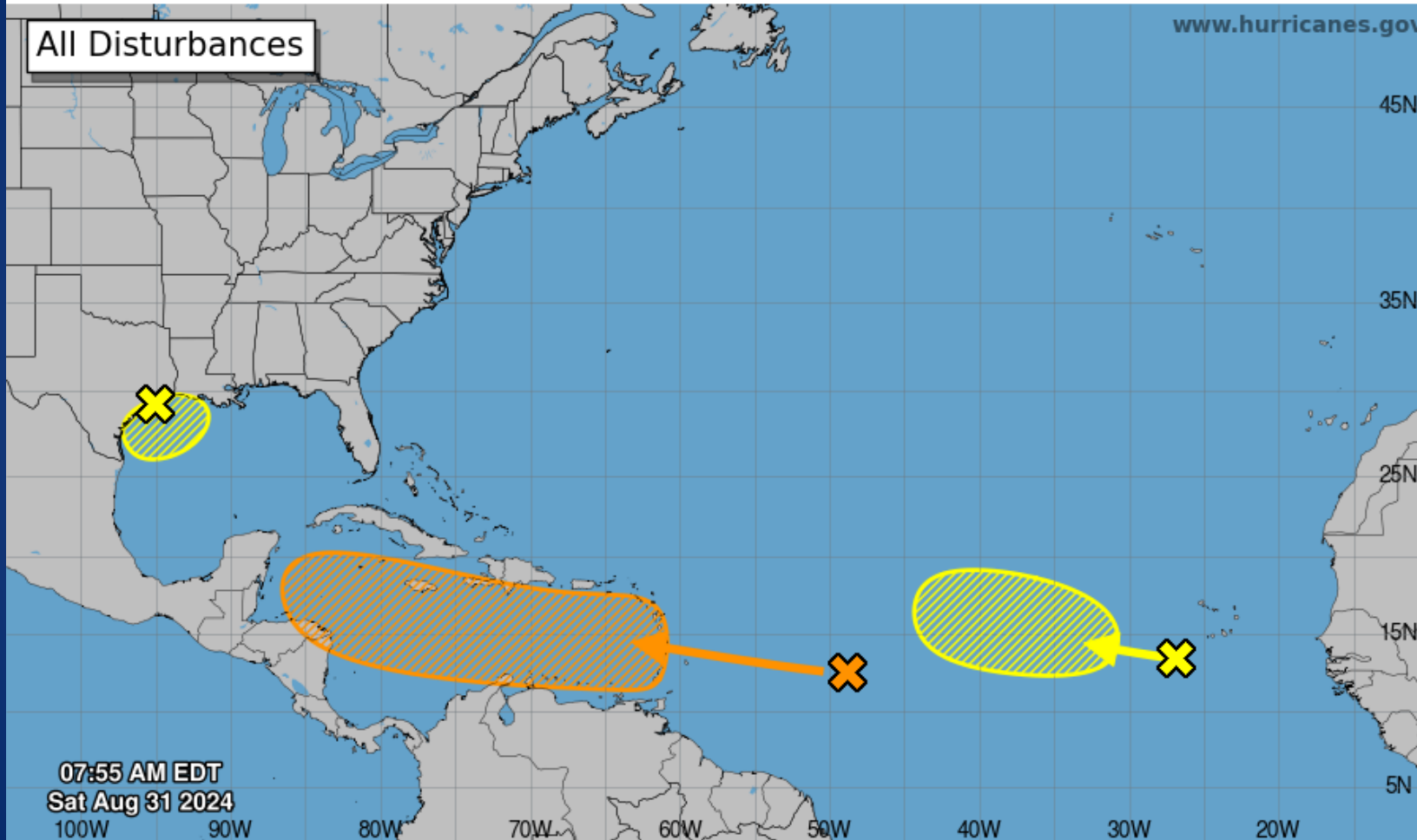
Seven-Day Graphical Tropical Weather Outlook

National Hurricane Center Miami, Florida



www.hurricanes.gov

All Disturbances



07:55 AM EDT
Sat Aug 31 2024

Current Disturbances and Seven-Day Cyclone Formation Chance: < 40% 40-60% > 60%
Tropical or Sub-Tropical Cyclone: Depression Storm Hurricane
 Post-Tropical Cyclone or Remnants

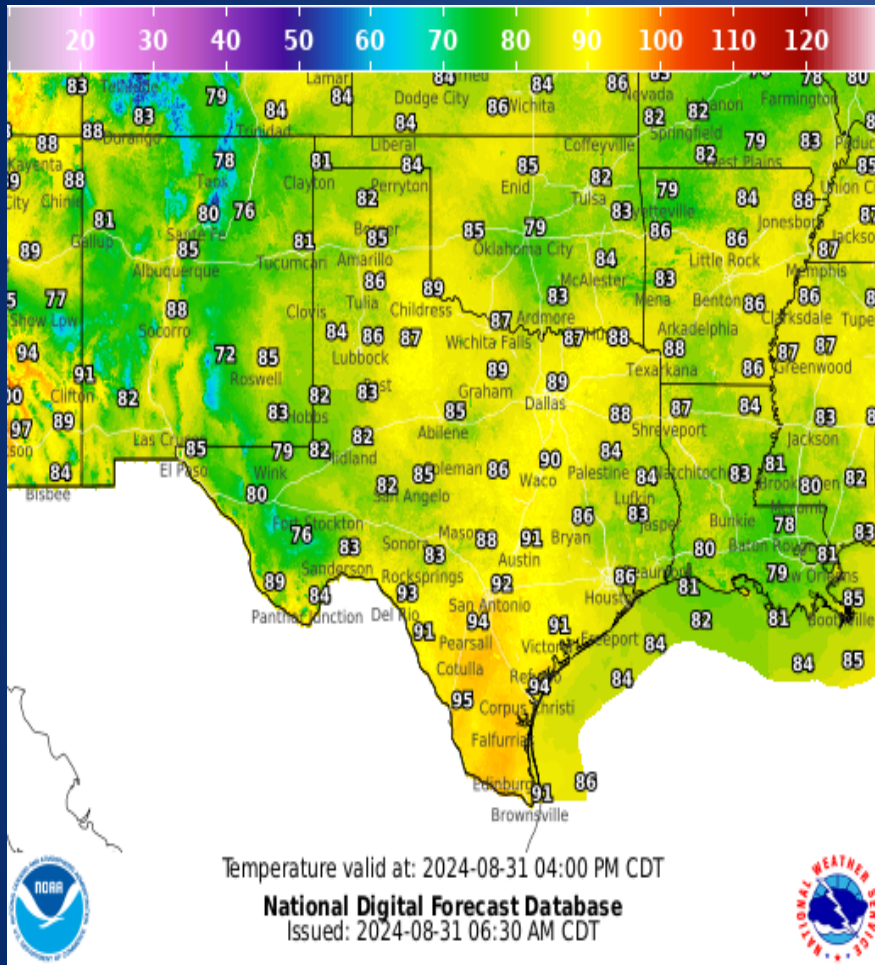
Incidents Reported to the State Operations Center (last 24 hours)

DATE	SUBJECT	LOCATION
08/30/24	Update Report #2 of a Boil Water Notice (BWN)	Real County
08/30/24	Final Report of a 911 Outage	Van Zandt County
08/30/24	Initial Report of a 911 Outage	Upshur County
08/30/24	Update Report #3 of a Boil Water Notice	Real County
08/30/24	PLB Incident #24I9231 Opened	Nueces County
08/30/24	Final Report of the Chess Fire	Palo Pinto County
08/30/24	Update Report of a 911 Outage	Upshur County
08/30/24	PLB Incident #24I9231 CLOSED	Nueces County
08/30/24	Initial Report of the Pearl City Fire	DeWitt County
08/30/24	Update Report of the Pearl City Fire	DeWitt County
08/30/24	Final Report of a 911 Outage	Upshur County
08/30/24	Update Report #2 of the Pearl City Fire	Dewitt County
08/31/24	Preliminary Earthquake Report (M3.6)	Culberson County

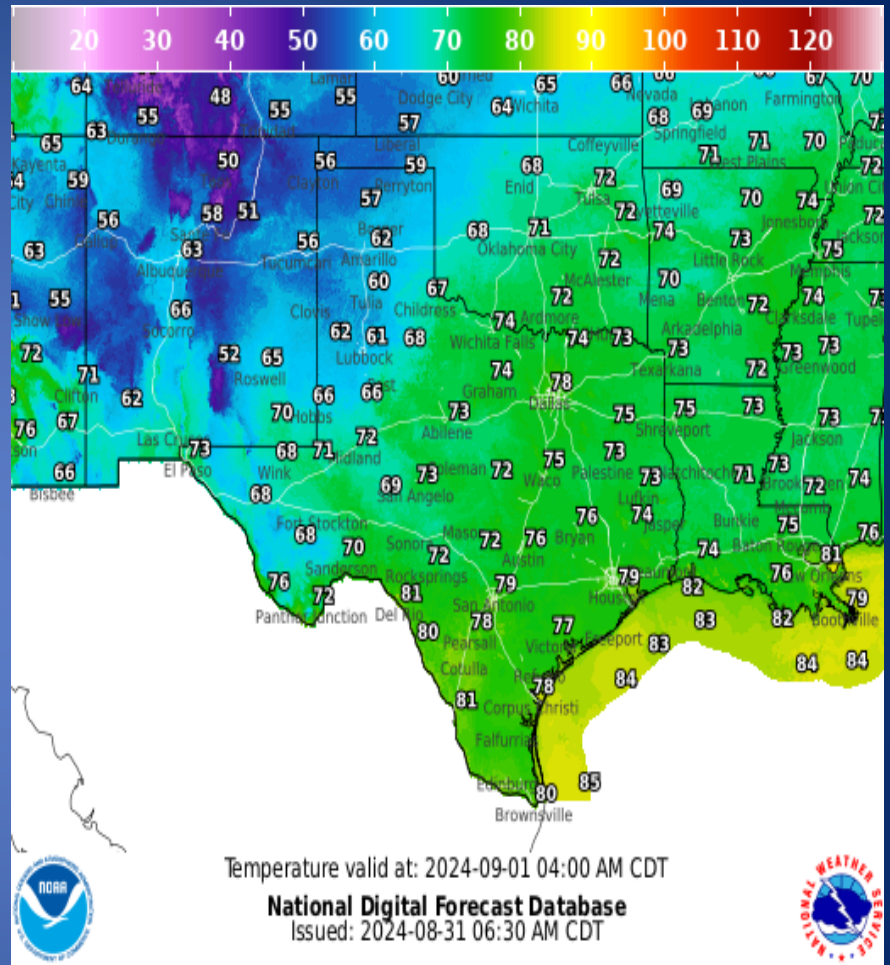
Informational Products Distributed by the State Operations Center

DATE	SUBJECT
08/30/24	NWS San Angelo: Public Information Statement - Tornado Damage Survey in Coke County
08/30/24	NWS Southern Region ROC: Weather Update
08/30/24	NWS Corpus Christi: Low (20%) Chance of Tropical Development No Significant Impacts Expected
08/30/24	NWS Lake Charles, LA: Disturbance in the Northwest Gulf Now Given a Low Chance of Development
08/30/24	NWS Brownsville: Low (20%) Chance of Tropical Development No Significant Impacts Expected
08/30/24	NWS Houston/Galveston: Tropical Weather Outlook
08/31/24	NWS Lake Charles, LA: Heavy Rain & Tropical Update
08/31/24	National Hurricane Center Tropical Weather Outlook 07:00 AM CDT
08/31/24	Daily NWS Threat Brief for FEMA Region

Weather Forecast

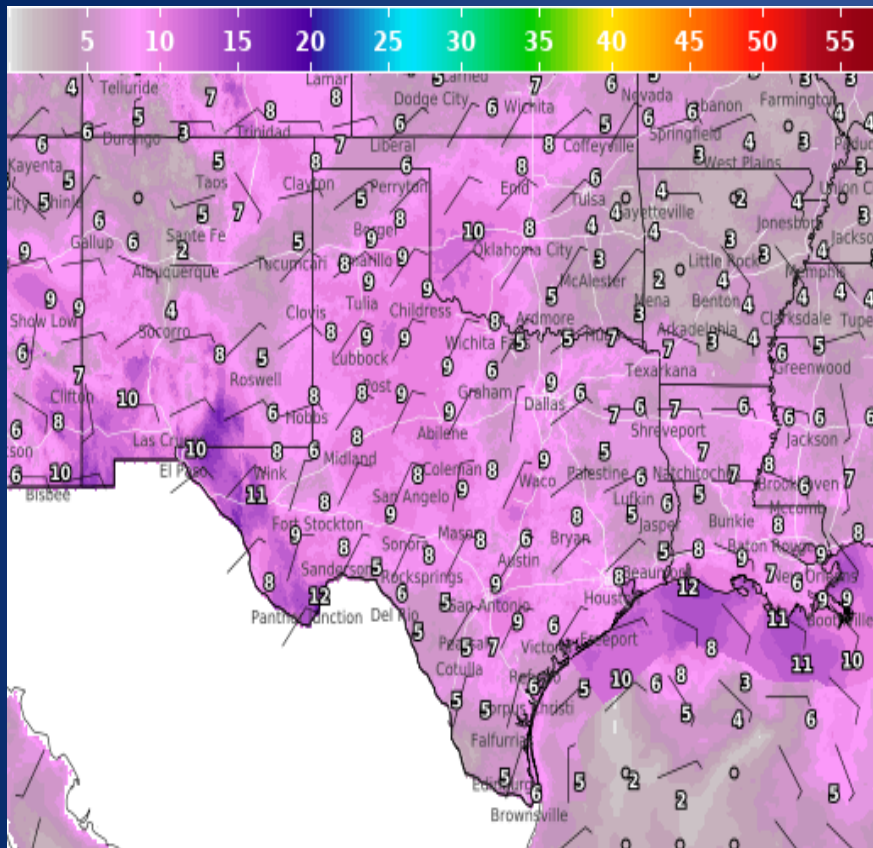


Highs



Lows

Weather Forecast



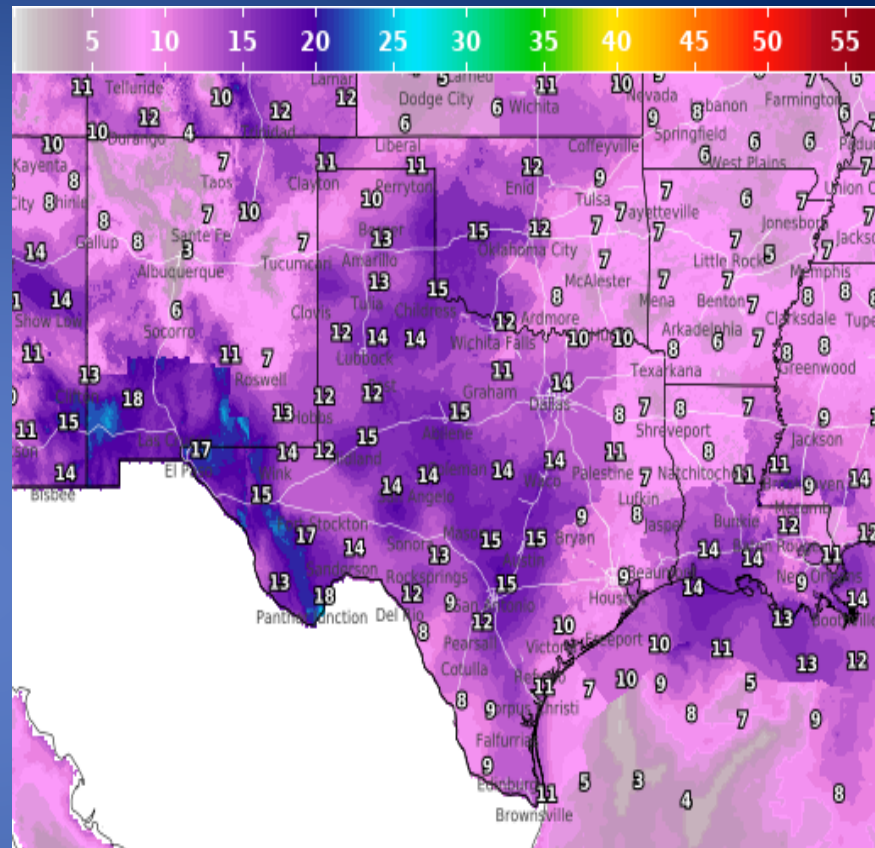
Wind Speed (mph) & Direction for: 2024-08-31 04:00 PM CDT

National Digital Forecast Database

Issued: 2024-08-31 06:30 AM CDT



Wind Speeds



Wind Gust (mph) valid at: 2024-08-31 04:00 PM CDT

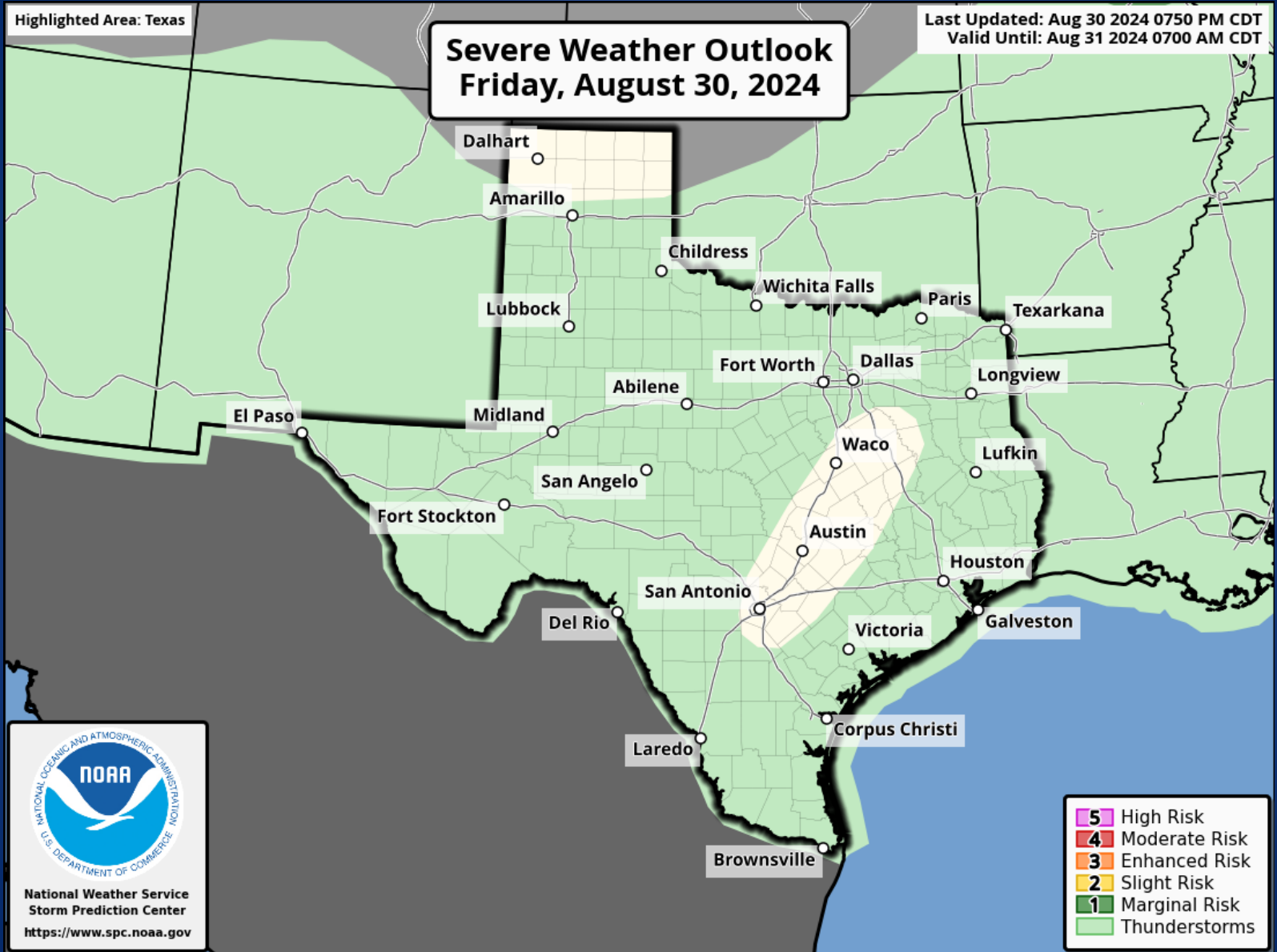
National Digital Forecast Database

Issued: 2024-08-31 06:30 AM CDT



Gusts

Hazardous Weather



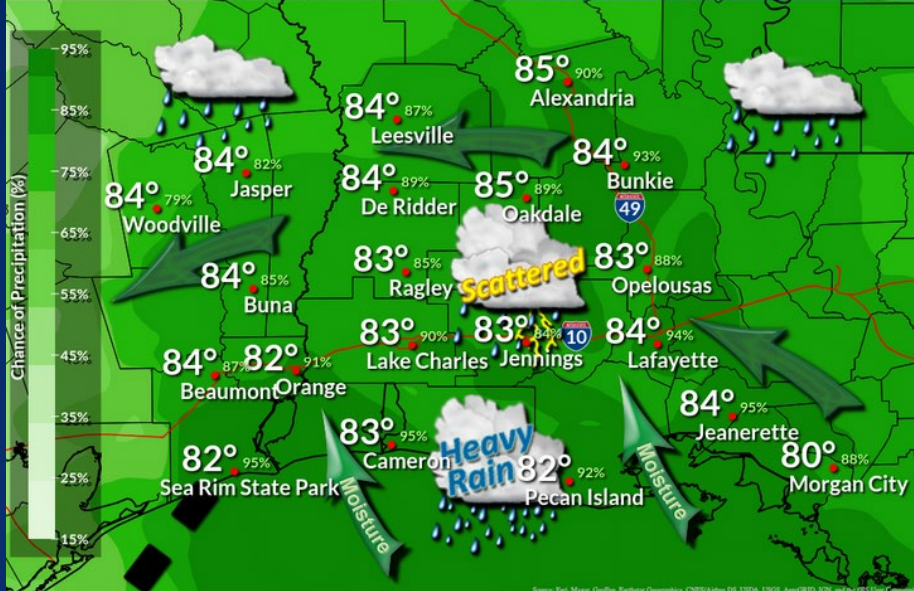
Hazardous Weather

Today's Highs/Rain Chances

Weather Forecast Office
Lake Charles, LA



Widespread showers/scattered storms expected again today thanks to a coastal trow. Issued Aug 31, 2024 6:07 AM CDT



NWSLakeCharles

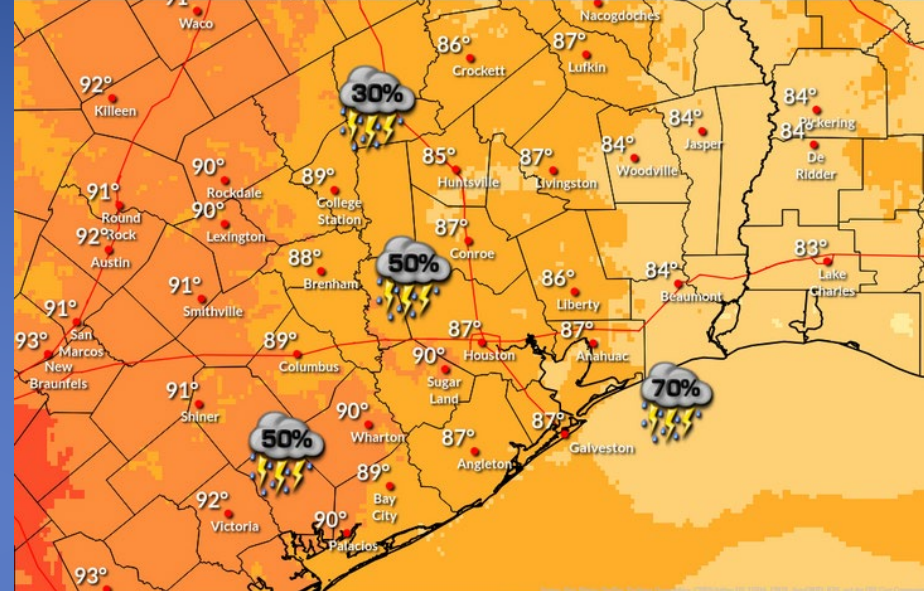
weather.gov/lch

Saturday Outlook

Weather Forecast Office
Houston/Galveston TX



Rain chances remain in the forecast, highs mainly in the 80s. Issued Aug 31, 2024 5:44 AM CDT



@NWSHouston

weather.gov/hgx

Rain chances still are in the forecast today.

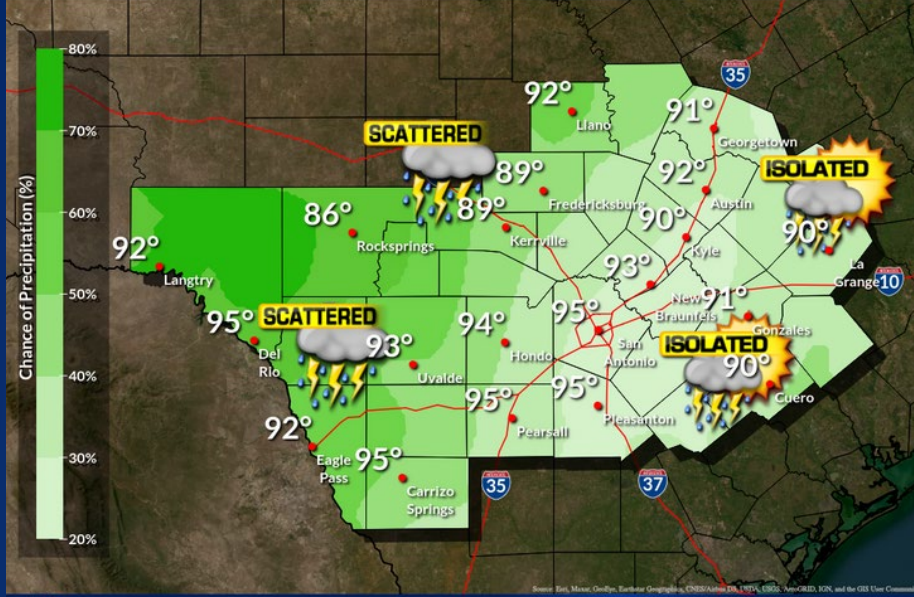
Hazardous Weather

Today: Scattered Storms West - Isolated Storms East

Weather Forecast Office
Austin/San Antonio, TX
Issued Aug 31, 2024 3:14 AM CDT



Chance of Rain Shaded - Forecast High Temperatures Sampled



f @NWSanAntonio

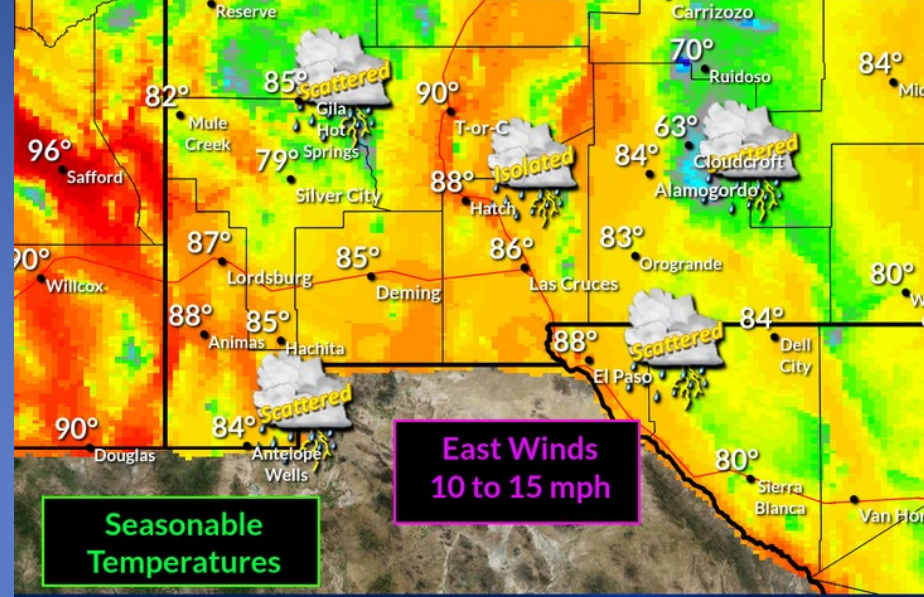
weather.gov/ewx

Scattered showers and storms are forecast today across the Rio Grande and northwest Hill Country, with isolated coverage east. High temperatures in the upper 80s to around 90 across the Hill Country and low to mid 90s elsewhere are forecast.

SATURDAY

Mostly Sunny. Scattered afternoon thunderstorms with mild temperatures

Weather Forecast Office
El Paso, TX
Issued Aug 30, 2024 8:11 PM MDT



f @NWSEIPaso

weather.gov/EIPaso

Seasonable Temperatures

East Winds
10 to 15 mph

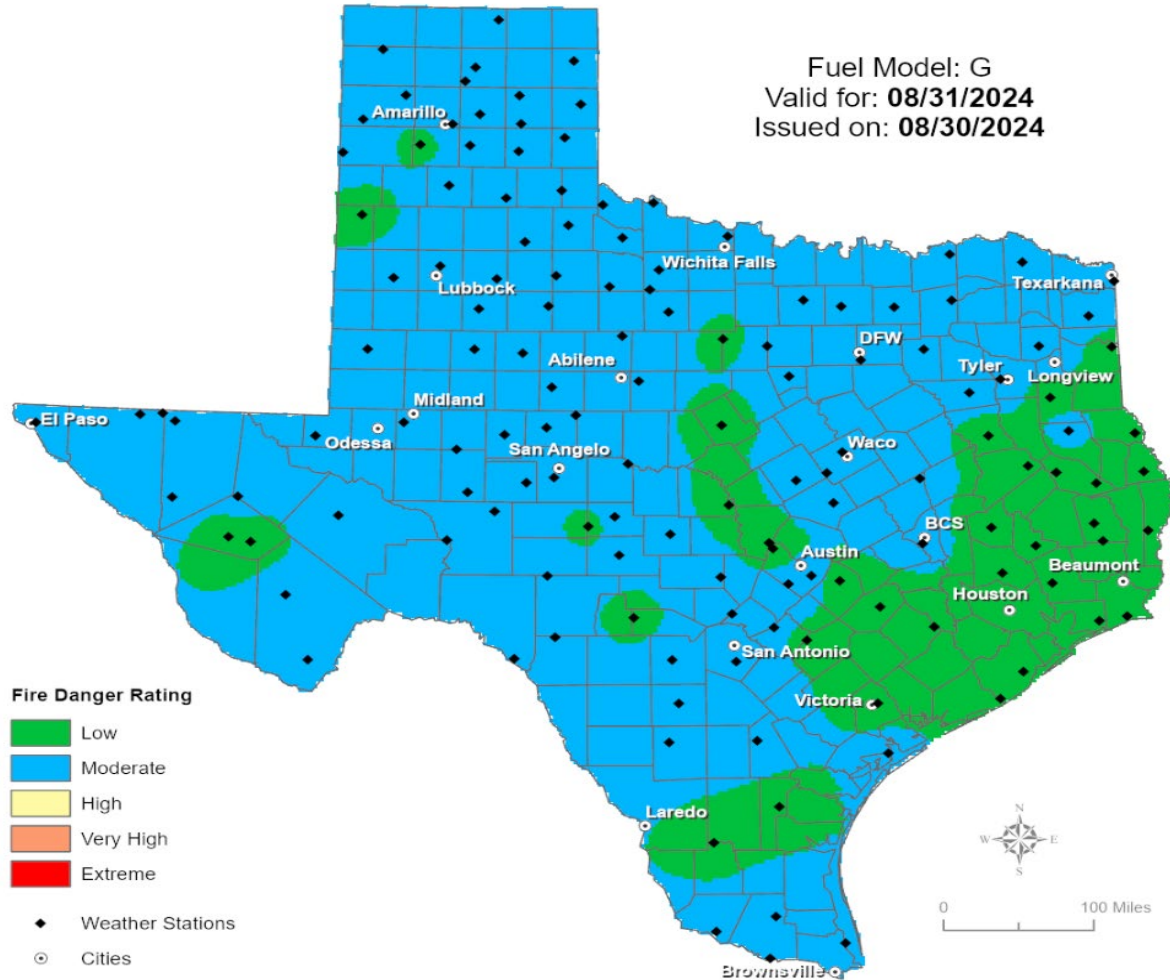
Persistent Monsoon moisture along with a weak low pressure trough aloft will allow another round of scattered afternoon and evening thunderstorms across the Borderland Saturday. The clouds and rain will help keep temperatures mild, with high temperatures about 2 to 4 degrees below normal.

Weather Warnings/Advisories Issued

DATE	WARNING TYPE	LOCATION
08/30/24	Flood Advisory	Brown, El Paso, Fisher, Haskell, Hudspeth, Jones, Lubbock, Lynn, Montague Shackelford, Sterling and Throckmorton Counties
08/30/24	Flash Flood Warning	El Paso and Midland Counties
08/31/24	Flood Advisory	Dimmit and Maverick Counties

Fire Danger Forecast

Forecast Fire Danger



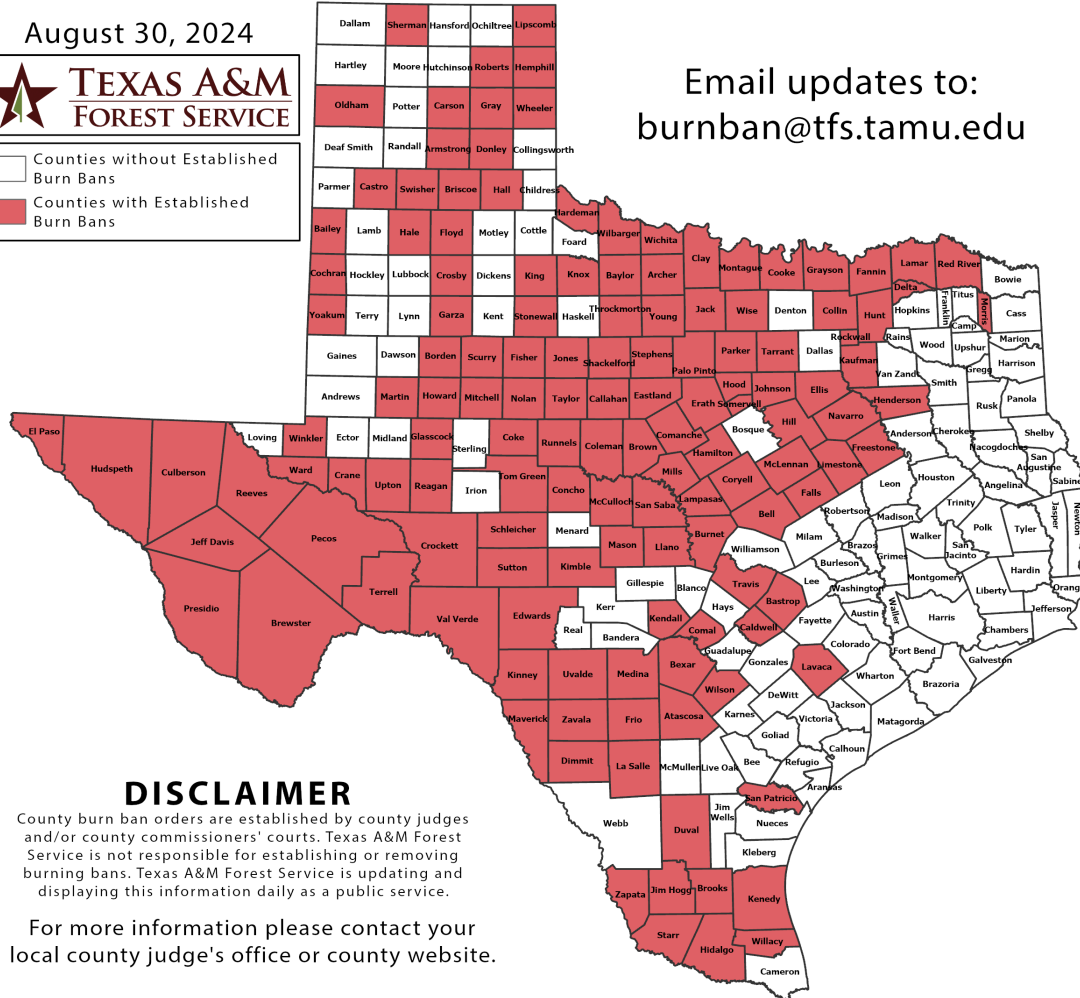
Burn Ban

OUTDOOR BURN BANS

August 30, 2024



Counties without Established Burn Bans
 Counties with Established Burn Bans



Email updates to:
burnban@tfs.tamu.edu

Counties with Burn Bans: 138

- Archer
- Armstrong
- Atascosa
- Bailey
- Bastrop
- Baylor
- Bell
- Bexar
- Borden
- Brewster
- Briscoe
- Brooks
- Brown
- Burnet
- Caldwell
- Callahan
- Carson
- Castro
- Clay
- Cochran
- Coke
- Coleman
- Collin
- Comal
- Comanche
- Concho
- Cooke
- Coryell
- Crane
- Crockett
- Crosby
- Culberson
- Delta
- Dimmit
- Donley
- Duval
- Eastland
- Edwards
- Ellis
- El Paso
- Erath
- Falls
- Fannin
- Fisher
- Floyd
- Freestone
- Frio
- Garza
- Glasscock
- Gray
- Grayson
- Hale
- Hall
- Hamilton
- Hardeman
- Hemphill
- Henderson
- Hidalgo
- Hill
- Hood
- Howard
- Hudspeth
- Hunt
- Jack
- Jeff Davis
- Jim Hogg
- Johnson
- Jones
- Kaufman
- Kendall
- Kenedy
- Kimble
- King
- Kinney
- Knox
- Lamar
- Lampasas
- La Salle
- Lavaca
- Limestone
- Lipscomb
- Llano
- McCulloch
- McLennan
- Martin
- Mason
- Maverick
- Medina
- Mills
- Mitchell
- Montague
- Morris
- Navarro
- Nolan
- Oldham
- Palo Pinto
- Parker
- Pecos
- Presidio
- Reagan
- Red River
- Reeves
- Roberts
- Rockwall
- Runnels
- San Patricio
- San Saba
- Schleicher
- Scurry
- Shackelford
- Sherman
- Somervell
- Starr
- Stephens
- Stonewall
- Sutton
- Swisher
- Tarrant
- Taylor
- Terrell
- Throckmorton
- Tom Green
- Travis
- Upton
- Uvalde
- Val Verde
- Ward
- Wheeler
- Wilbarger
- Wichita
- Winkler
- Wise
- Yoakum
- Young
- Zapata
- Zavala

DISCLAIMER

County burn ban orders are established by county judges and/or county commissioners' courts. Texas A&M Forest Service is not responsible for establishing or removing burning bans. Texas A&M Forest Service is updating and displaying this information daily as a public service.

For more information please contact your local county judge's office or county website.

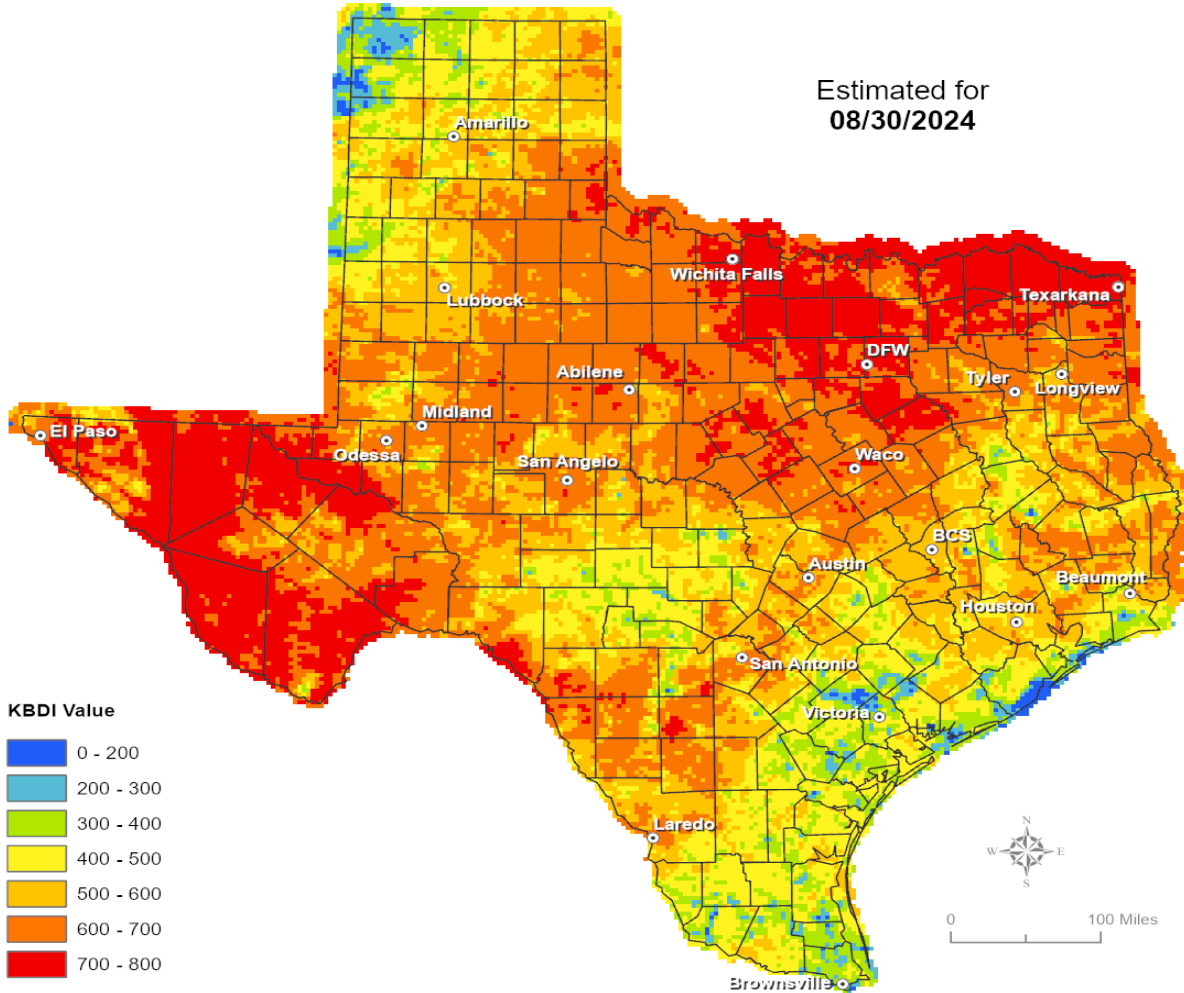
RED FLAG WARNINGS: www.weather.gov
 Additional map formats available at <https://tfsweb.tamu.edu/Burnbans/>

Keetch-Byram Drought Index

Keetch-Byram Drought Index

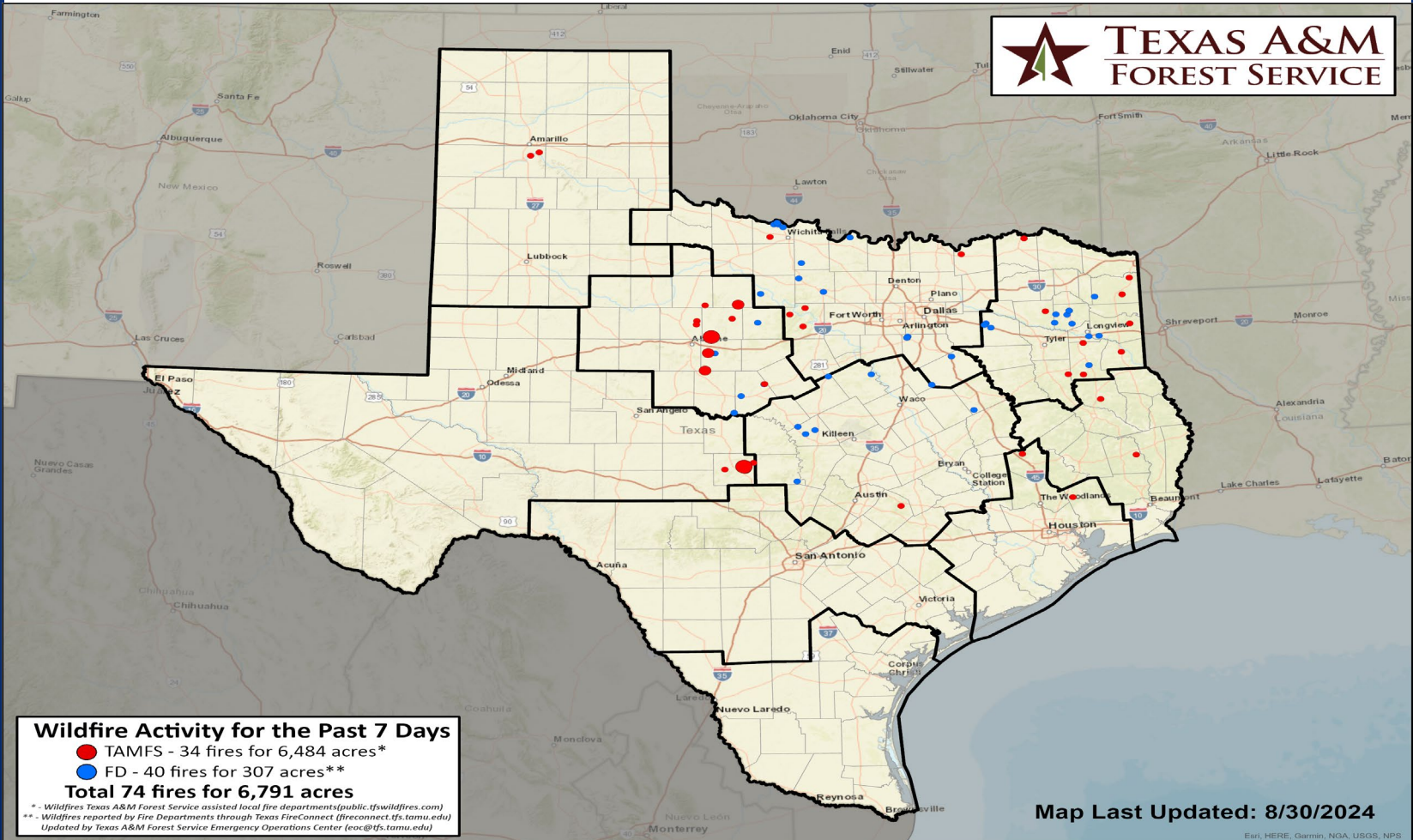
(4 km x 4 km resolution)

Estimated for
08/30/2024



Fire Activity (*Last 24 Hours)

Report of 326 (No Change) fires and 1,271,083 (No Change) acres have been burned this year. There are 138 (No Change) counties with burn bans. The Keetch-Byram Drought Index list contains 237 (-5) counties with an average over 400.



Training

DATES		TITLE	COURSE	LOCATION
08/19/24	08/30/24	Rescue Specialist (Certification Course)	H-515	Laredo
08/26/24	08/30/24	Type 3 Incident Management Team/Organization — All Hazard Facilitator Development R0310	N-0310	Tyler
08/29/24	08/30/24	Advanced Incident Command System for Complex Incidents	G/ICS-400	Hutto

Statewide Significant Events

DATES		LOCATION	EVENT
08/31/24	08/31/24	Austin	Bat Fest