

Tropical Weather Awareness



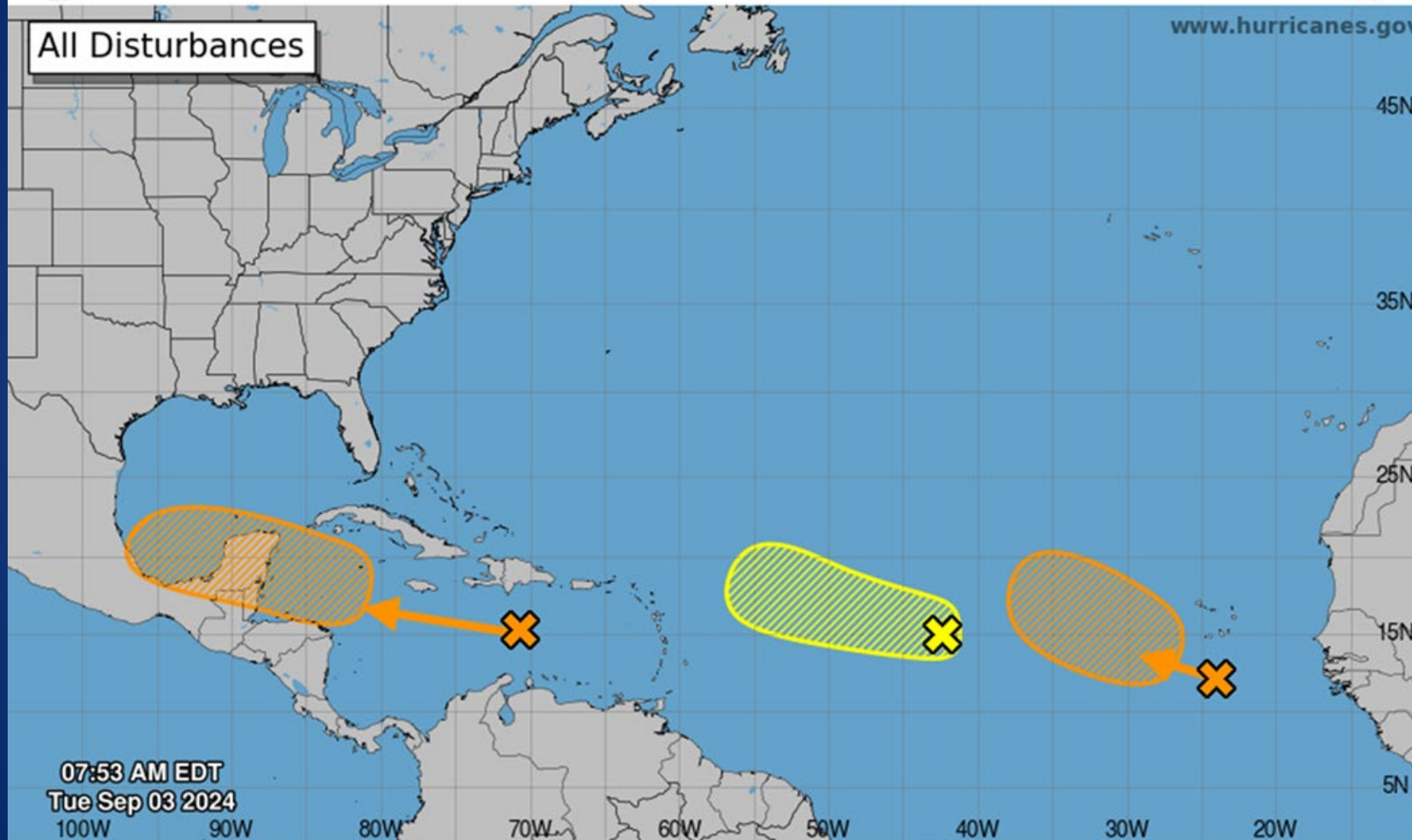
Seven-Day Graphical Tropical Weather Outlook

National Hurricane Center Miami, Florida



www.hurricanes.gov

All Disturbances



07:53 AM EDT
Tue Sep 03 2024
100W 90W 80W 70W 60W 50W 40W 30W 20W

Current Disturbances and Seven-Day Cyclone Formation Chance: < 40% 40-60% > 60%
Tropical or Sub-Tropical Cyclone: Depression Storm Hurricane
 Post-Tropical Cyclone or Remnants

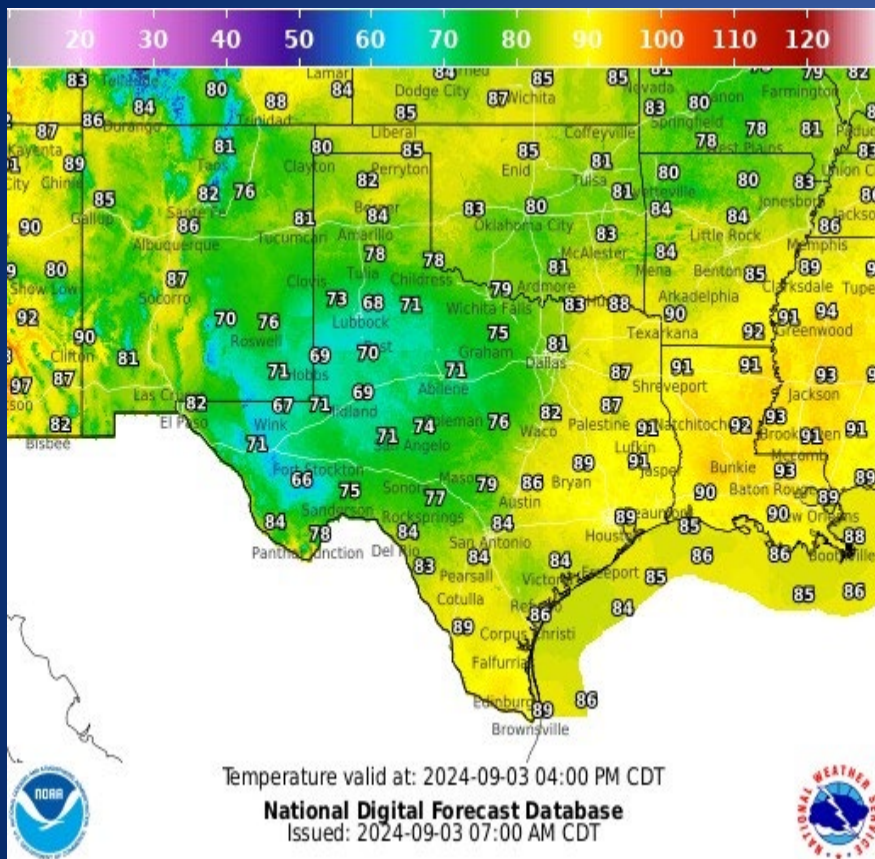
Incidents Reported to the State Operations Center (last 24 hours)

DATE	SUBJECT	LOCATION
09/02/24	Initial Report of a Tank Battery Fire	Goliad County
09/02/24	Final Report of a Tank Battery Fire	Goliad County

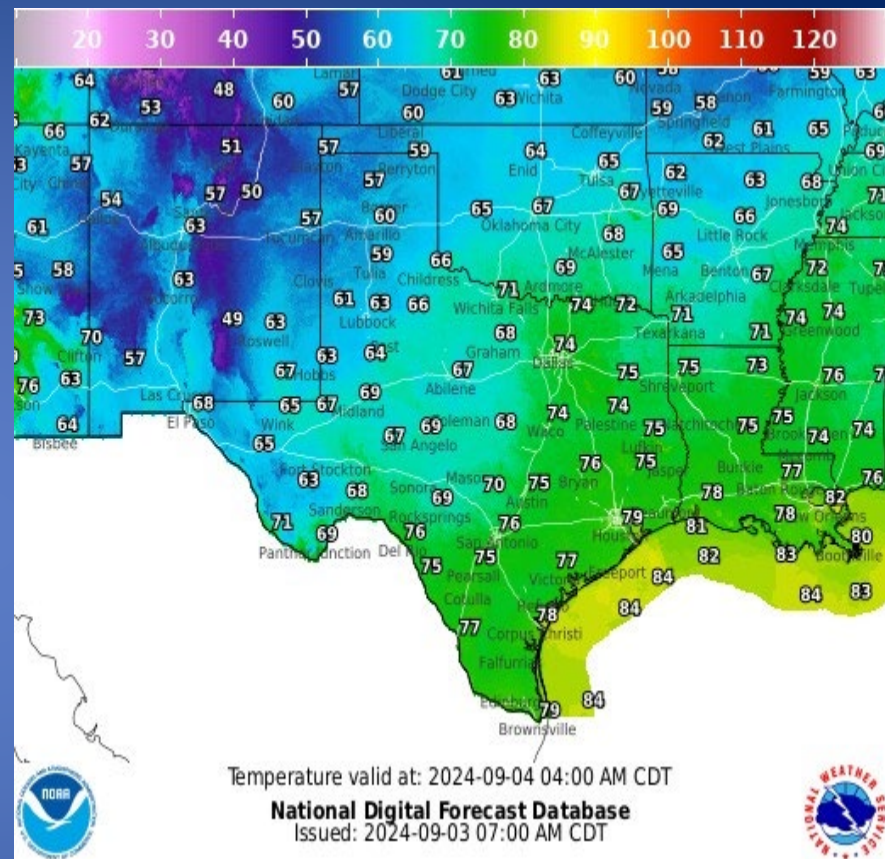
Informational Products Distributed by the State Operations Center

DATE	SUBJECT
09/02/24	Texas A&M Forest Service: Texas Fire Potential Update
09/02/24	National Hurricane Center Tropical Weather Outlook 1:00 pm CT
09/03/24	National Hurricane Center Tropical Weather Outlook 01:00 AM CT
09/03/24	NWS Brownsville: Marginal to Slight Risk of Excessive Rainfall
09/03/24	NWS Corpus Christi: Excessive Rainfall Outlook, Tuesday, 09/03/24
09/03/24	NWS Lake Charles: Weather Briefing September 3rd
09/03/24	NWS San Angelo: Public Information Statement for West Central Texas
09/03/24	National Hurricane Center Tropical Weather Outlook 07:00 AM CT
09/03/24	Daily NWS Threat Brief for FEMA Region 6
09/03/24	NWS El Paso, TX/Santa Teresa, NM: NWS Drought Information Statement - September

Weather Forecast

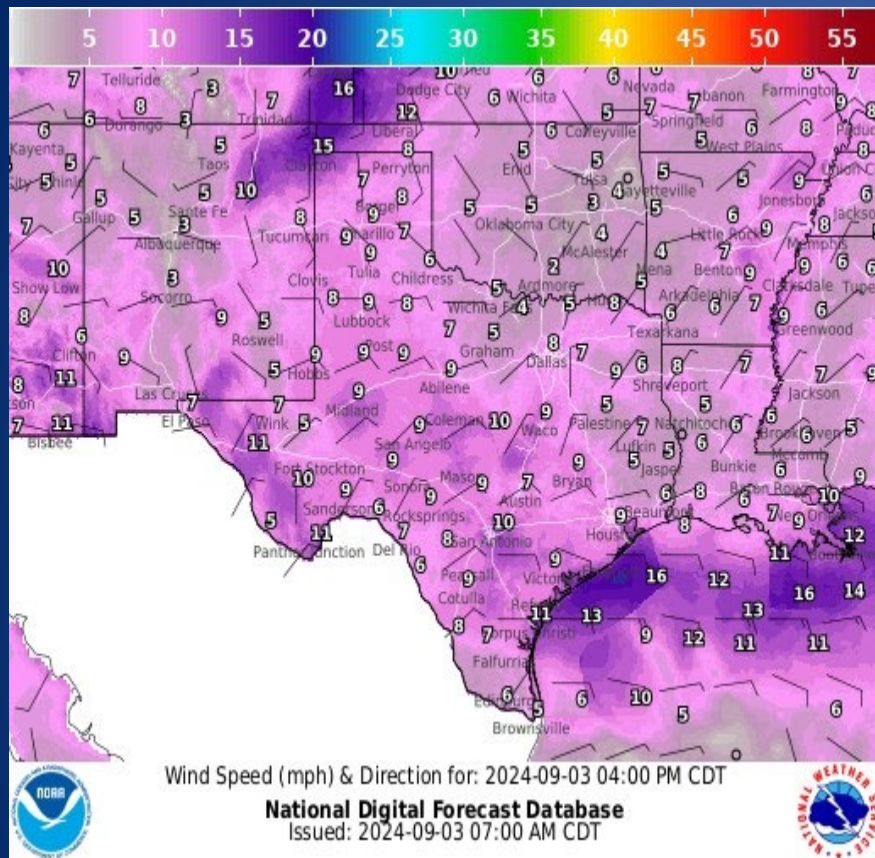


Highs

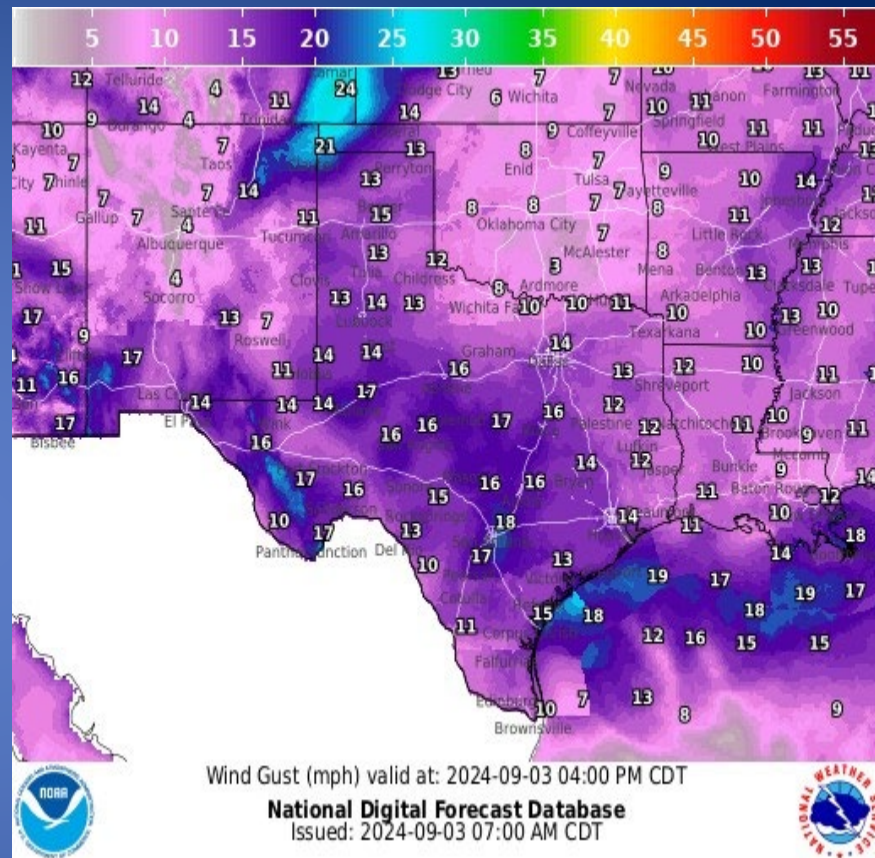


Lows

Weather Forecast



Wind Speeds



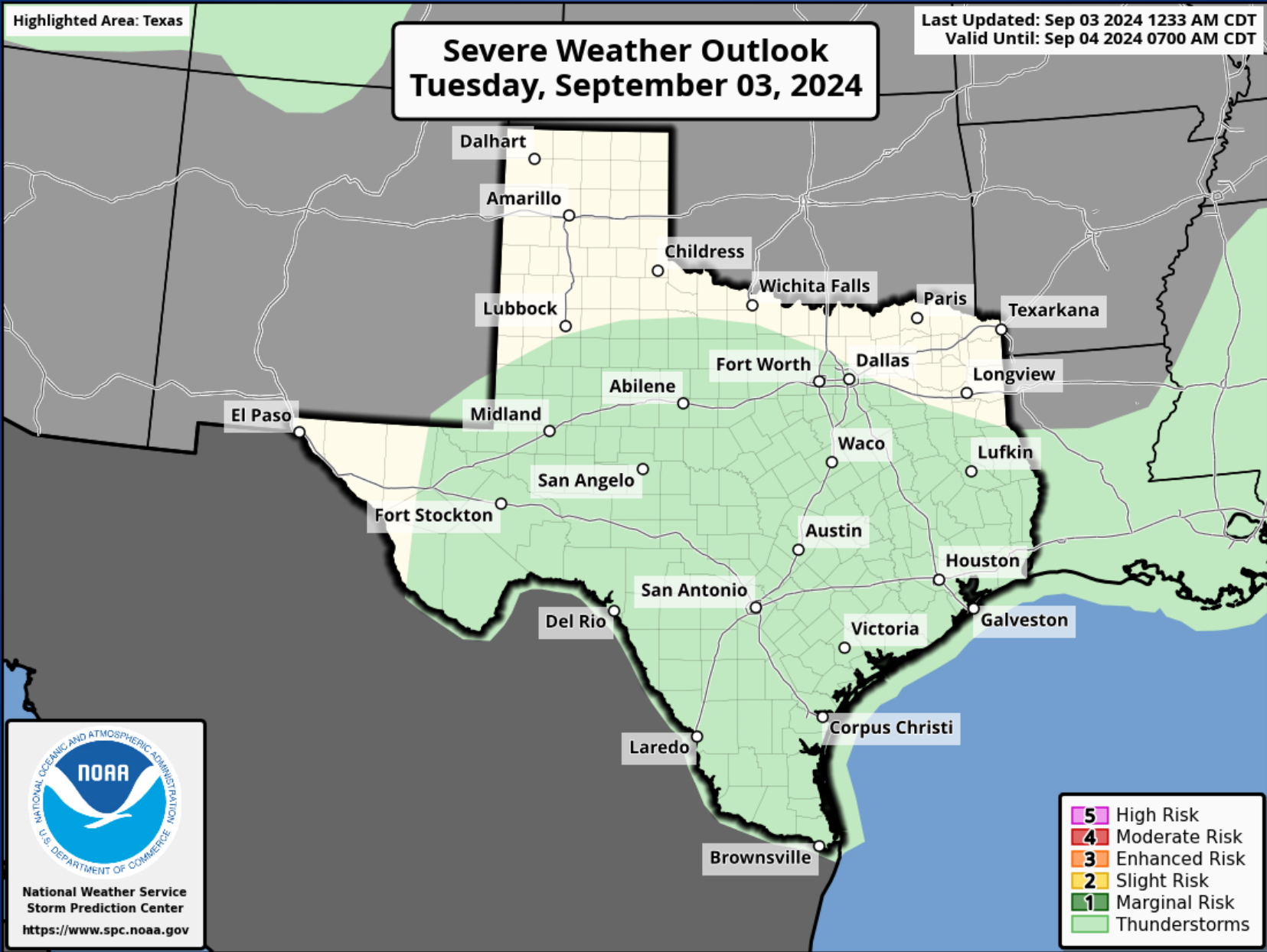
Gusts

Hazardous Weather

Highlighted Area: Texas

Last Updated: Sep 03 2024 1233 AM CDT
Valid Until: Sep 04 2024 0700 AM CDT

Severe Weather Outlook Tuesday, September 03, 2024

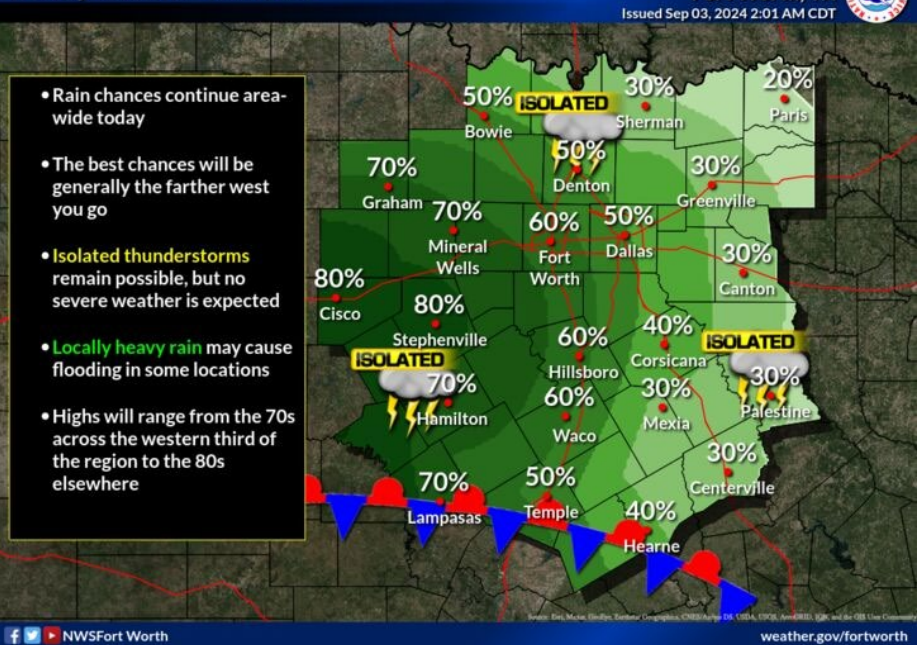


- 5 High Risk
- 4 Moderate Risk
- 3 Enhanced Risk
- 2 Slight Risk
- 1 Marginal Risk
- Thunderstorms



Hazardous Weather

Today's Rain Chances



Rain chances will continue area-wide today, with the best chances being west of the I-35 corridor. Isolated thunderstorms may occur at times, but severe weather is not expected. Locally heavy rain may cause flooding in some locations. Highs will range from the 70s across the western third of the region to the 80s elsewhere.

Highest Local Risk



WHAT THIS MEANS:

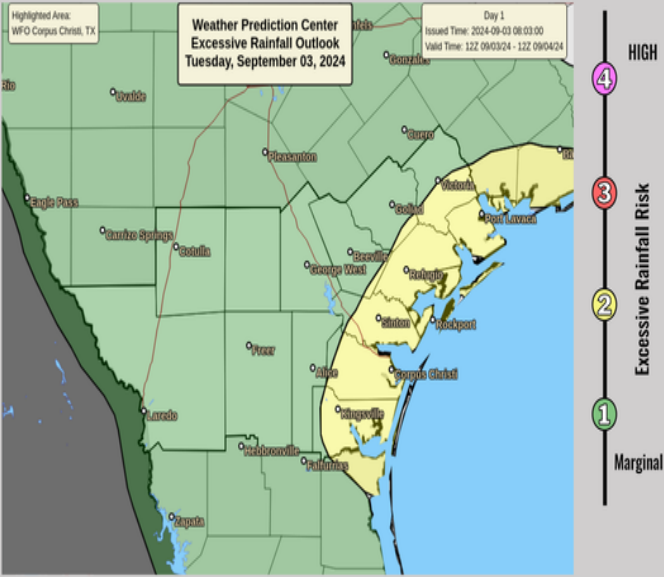
Heavy Rain with at least a 15% Chance for Flash Flooding

TIMING
Through Wednesday Morning

THREATS



Excessive Rainfall Outlook




Updated: 4:15 AM Tuesday, Sept 3, 2024

NATIONAL WEATHER SERVICE
NATIONAL OCEANOGRAPHIC AND ATMOSPHERIC ADMINISTRATION | Corpus Christi, TX

Excessive rainfall may cause minor flooding in urban areas, poor drainage zones, and low-lying regions. Localized flash flooding is also possible in some areas. Areas affected by entraining storms may face a higher risk of flooding.

Hazardous Weather



Flood Watch

September 3, 2024
4:01 AM

Through 7 PM This Evening



What to Expect

Widespread coverage of showers with a few thunderstorms, with heavy rain, is expected across West Central Texas again today. Additional rainfall amounts of 1 to 3 inches are expected, with localized higher amounts possible. This will bring rainfall totals into the 3 to 5 inch range in many locations since Sunday, with some areas over 9 inches.

Potential Hazards

Rainfall heavy enough to cause flash flooding of streets, creeks, streams, and other low lying areas.

What to Do


 Turn Around, Don't Drown  Never drive onto roadways covered in water

Flood Watch in Effect

Weather Forecast Office
San Angelo, TX
Issued Sep 03, 2024 3:56 AM CDT

Valid Through 7 PM This Evening

Expect heavy rain across much of the area again today. Expect widespread 1 to 3 inches, with localized higher amounts possible.



TURN AROUND DON'T DROWN

NWSSanAngelo weather.gov/jt

National Oceanic and Atmospheric Administration
U.S. Department of Commerce

National Weather Service
San Angelo, TX

A Flash Flood Watch is in effect for much of West Central Texas through 7 PM, mainly areas along and south of I-20.

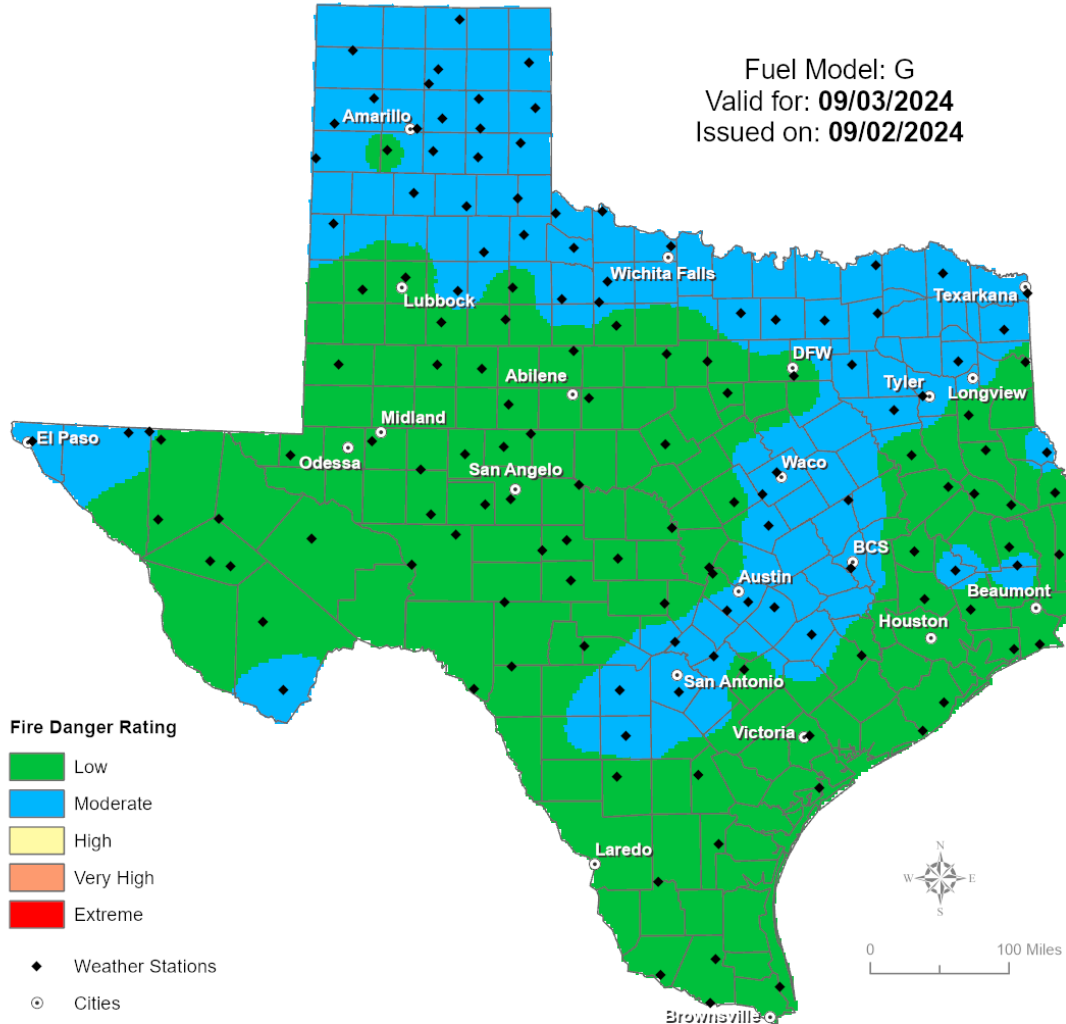
Weather Warnings/Advisories Issued

DATE	WARNING TYPE	LOCATION
09/02/24	Flood Advisory	Brown, Callahan, Cameron, Coke, Coleman, Comanche, Concho,, Dimmit, Duval, Eastland,, Erath,, Haskell, Hidalgo, Irion, Jones, Kendall, Kerr, Kimble,, La Salle,, McMullen, Nolan, Presidio, Runnels, Starr, Sterling, Taylor, Tom Green, Webb and Willacy Counties
09/02/24	Flash Flood Warning	Andrews, Borden, Coke, Concho, Ector, Gaines, Galveston, Glasscock, Martin, Midland, Reagan, Scurry, Tom Green, Upton and Winkler Counties
09/02/24	Flood Warning	Brewster, Galveston and Tom Green Counties
09/03/24	Flood Advisory	Bexar, Brown, Calhoun, Callahan, Coke, Coleman, Concho, Dimmit, Duval, Kinney, Maverick, McCulloch, Nueces, Runnels, San Patricio, Schleicher, Taylor, Tom Green, Uvalde, Val Verde, Webb and Zavala Counties
09/03/24	Flash Flood Warning	Dimmit, Schleicher, Uvalde, Val Verde and Webb Counties
09/03/24	Flood Warning	Brewster and Presidio Counties

Fire Danger Forecast

Forecast Fire Danger

Fuel Model: G
Valid for: **09/03/2024**
Issued on: **09/02/2024**



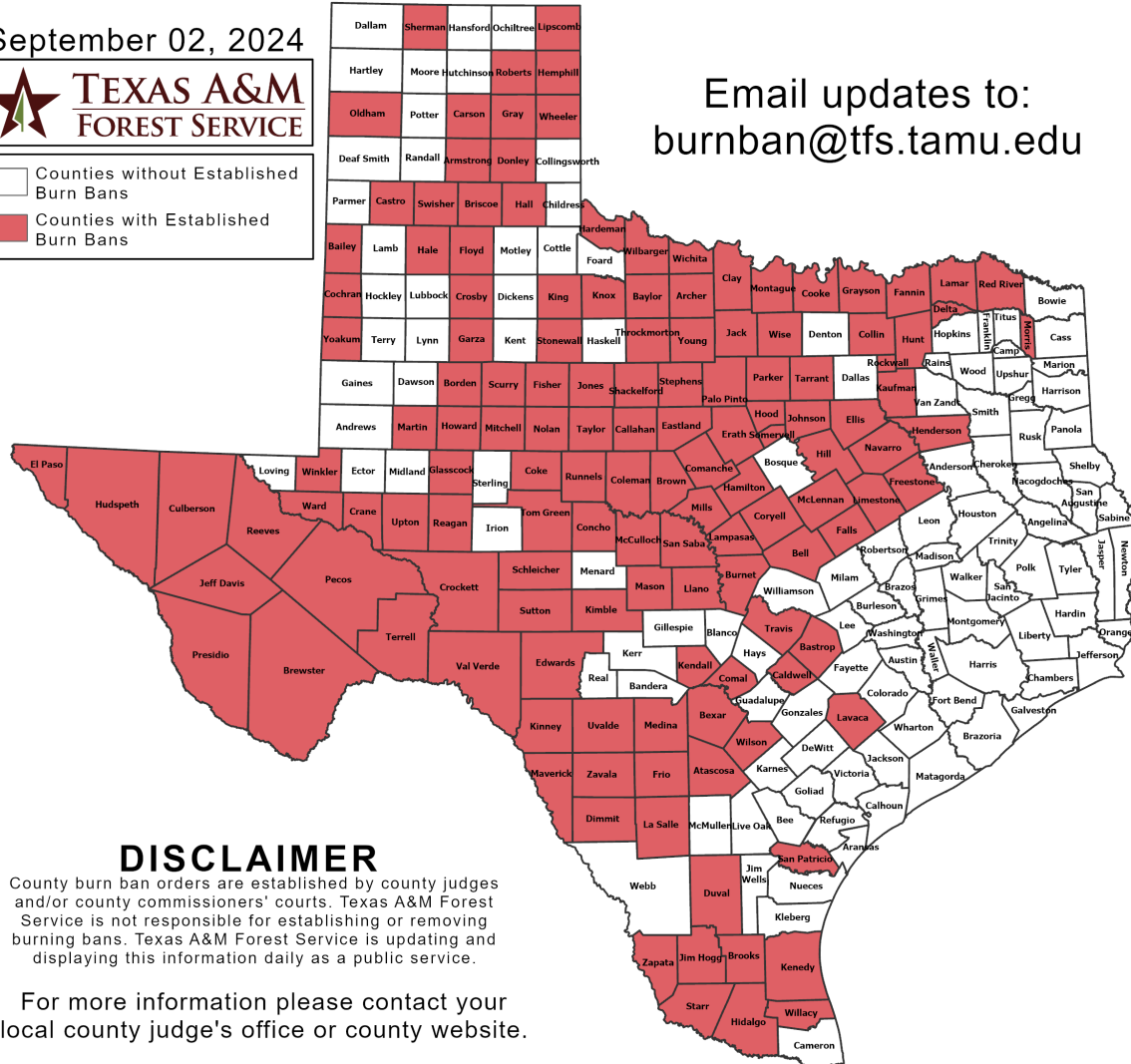
Burn Ban

OUTDOOR BURN BANS

September 02, 2024



Counties without Established Burn Bans
 Counties with Established Burn Bans



Email updates to:
burnban@tfs.tamu.edu

Counties with Burn Bans: 138

- Archer
- Armstrong
- Atascosa
- Bailey
- Bastrop
- Baylor
- Bell
- Bexar
- Borden
- Brewster
- Briscoe
- Brooks
- Brown
- Burnet
- Caldwell
- Callahan
- Carson
- Castro
- Clay
- Cochran
- Coke
- Coleman
- Collin
- Comal
- Comanche
- Concho
- Cooke
- Coryell
- Crane
- Crockett
- Crosby
- Culberson
- Delta
- Dimmit
- Donley
- Duval
- Eastland
- Edwards
- Ellis
- El Paso
- Erath
- Falls
- Fannin
- Fisher
- Floyd
- Freestone
- Frio
- Garza
- Glasscock
- Gray
- Grayson
- Hale
- Hall
- Hamilton
- Hardeman
- Hemphill
- Henderson
- Hidalgo
- Hill
- Hood
- Howard
- Hudspeth
- Hunt
- Jack
- Jeff Davis
- Jim Hogg
- Johnson
- Jones
- Kaufman
- Kendall
- Kenedy
- Kimble
- Swisher
- Tarrant
- King
- Kinney
- Knox
- Lamar
- Lampasas
- La Salle
- Lavaca
- Limestone
- Lipscomb
- Llano
- McCulloch
- McLennan
- Martin
- Mason
- Maverick
- Medina
- Mills
- Mitchell
- Montague
- Morris
- Navarro
- Nolan
- Oldham
- Palo Pinto
- Parker
- Pecos
- Presidio
- Reagan
- Red River
- Reeves
- Reeves
- Roberts
- Rockwall
- Runnels
- San Patricio
- San Saba
- Schermerhorn
- Schleicher
- Scurry
- Shackelford
- Sherman
- Somervell
- Starr
- Stephens
- Stonewall
- Sutton
- Tarrant
- Terrell
- Throckmorton
- Tom Green
- Travis
- Upton
- Uvalde
- Val Verde
- Ward
- Wheeler
- Wichita
- Wilbarger
- Willacy
- Wilson
- Winkler
- Wise
- Yoakum
- Young
- Zapata
- Zavala

DISCLAIMER

County burn ban orders are established by county judges and/or county commissioners' courts. Texas A&M Forest Service is not responsible for establishing or removing burning bans. Texas A&M Forest Service is updating and displaying this information daily as a public service.

For more information please contact your local county judge's office or county website.

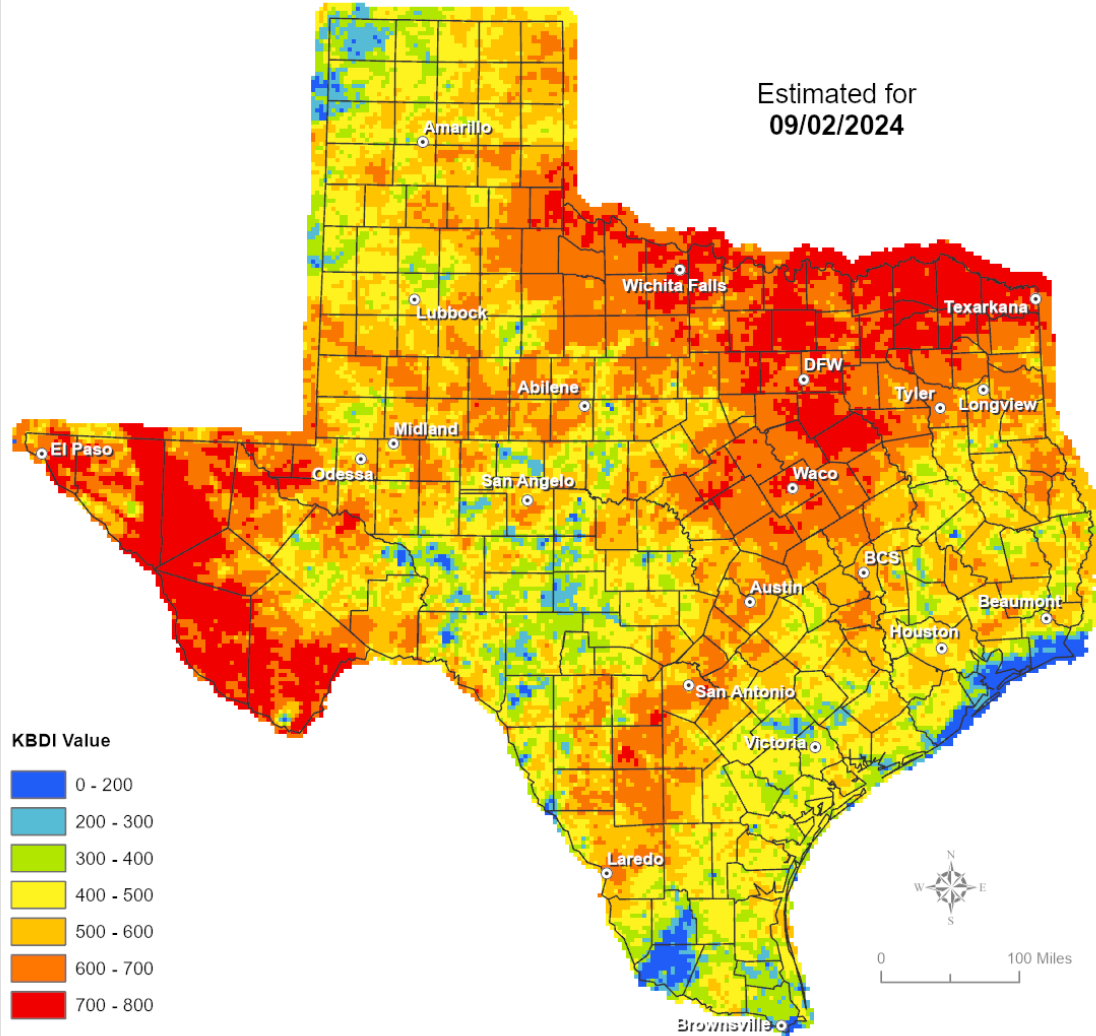
RED FLAG WARNINGS: www.weather.gov
 Additional map formats available at <https://tfsweb.tamu.edu/Burnbans/>

Keetch-Byram Drought Index

Keetch-Byram Drought Index

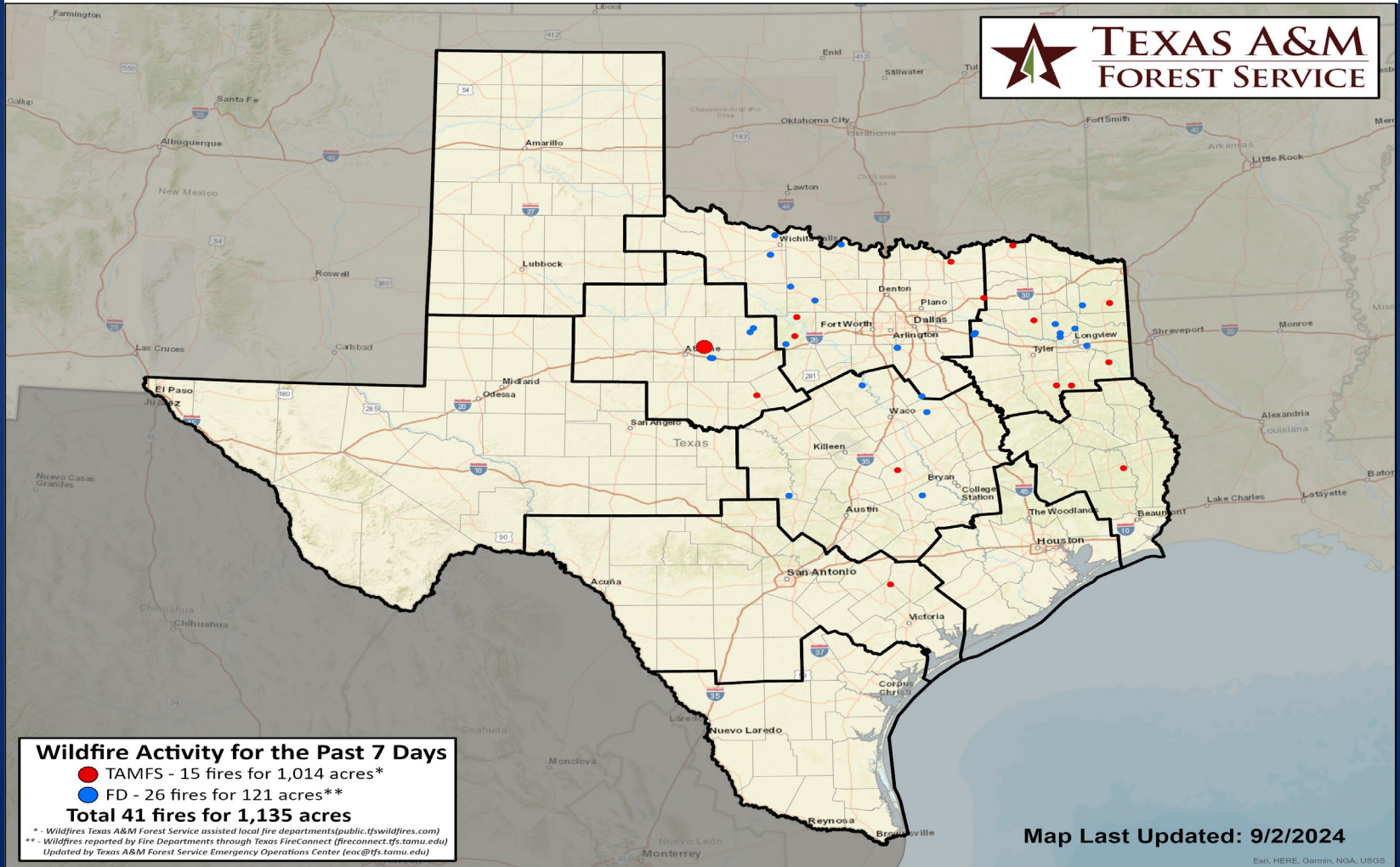
(4 km x 4 km resolution)

Estimated for
09/02/2024



Fire Activity (*Last 24 Hours)

Report of 328 (No Change) fires and 1,271,095 (No Change) acres have been burned this year. There are 138 (No Change) counties with burn bans. The Keetch-Byram Drought Index list contains 236 (-2) counties with an average over 400.



Training

DATES		TITLE	COURSE	LOCATION
09/02/24	09/06/24	Confined Space Rescue	H-304	Allen