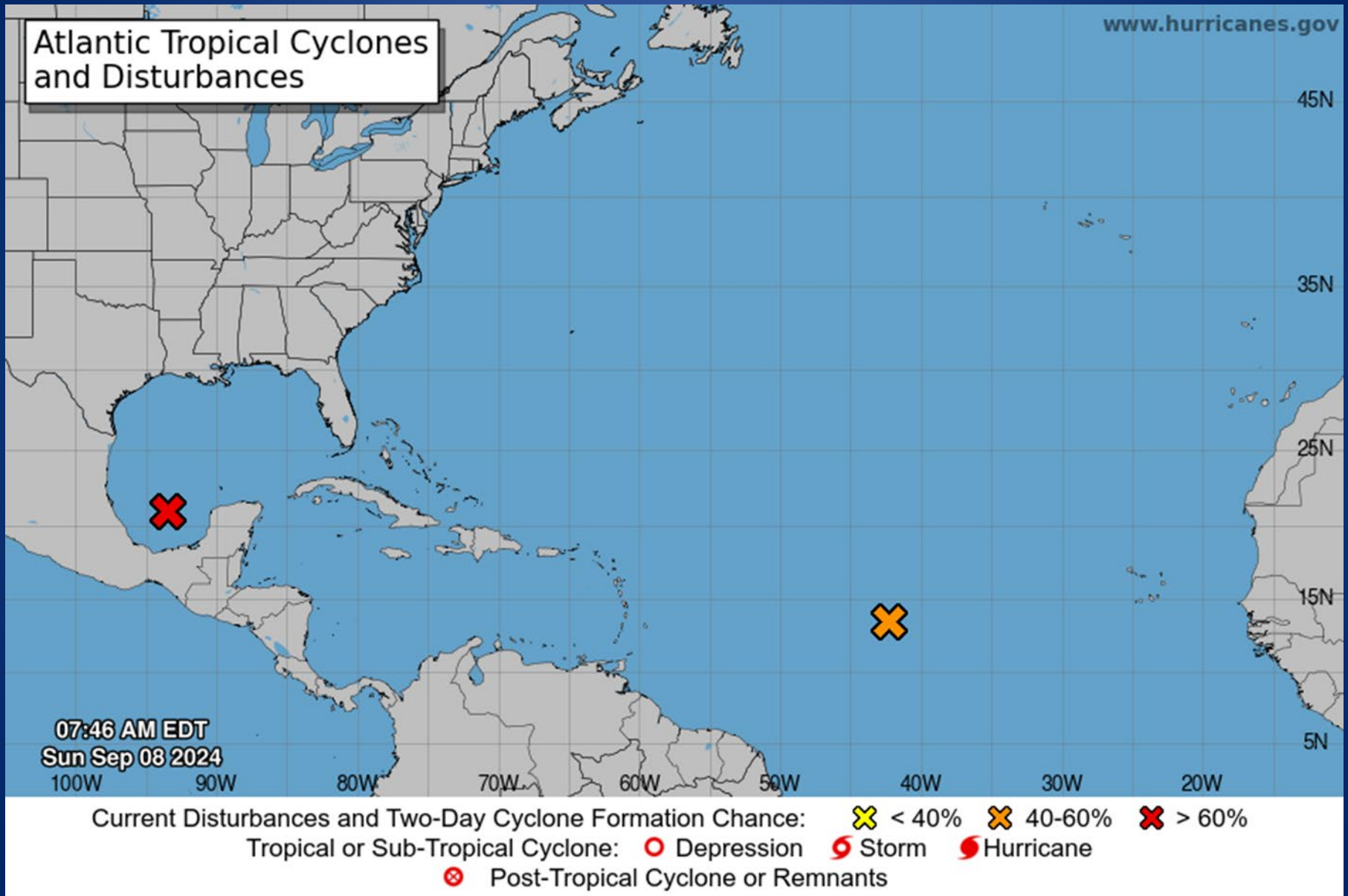


Texas Division of Emergency Management Texas State Operations Center



**Sunday, September 8th, 2024
As of 0900 CDT**

Tropical Weather Awareness



Incidents Reported to the State Operations Center (last 24 hours)

DATE	SUBJECT	LOCATION
09/07/24	Initial Report of the Hopewell Fire	Montague County
09/07/24	Update Report of the Hopewell Fire	Montague County
09/07/24	Initial Report of the Mountain View Fire	Palo Pinto County
09/07/24	Initial Report of the Grinder Fire	Clay County
09/07/24	Preliminary Earthquake Report (M3.8)	Culberson County
09/07/24	Update Report #2 of the Hopewell Fire	Montague County

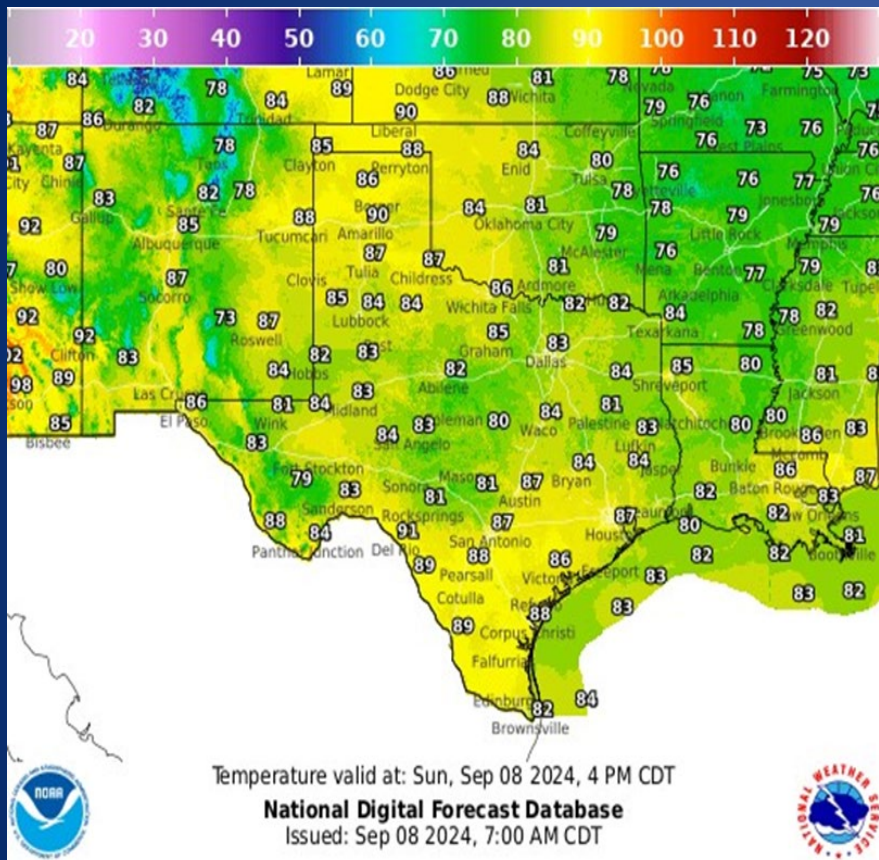
Informational Products Distributed by the State Operations Center

DATE	SUBJECT
09/07/24	National Hurricane Center Tropical Weather Outlook 1:00 PM CT
09/07/24	NWS Southern Region ROC: Weather Update
09/07/24	NWS West Gulf RFC: Watching the Tropics...Heavy Rainfall Returns to the Forecast
09/07/24	NWS Lake Charles, LA: Tropical Update Saturday
09/07/24	NWS Houston/Galveston: Tropical Update
09/07/24	NWS Corpus Christi: Weather Update Tropical Update Coastal Flooding High Rip Current Risk
09/07/24	NWS Lake Charles Live Briefing on Tropical Development in the Gulf This Week
09/07/24	National Hurricane Center Tropical Weather Outlook 7:00 PM CDT
09/08/24	National Hurricane Center Tropical Weather Outlook 01:00 AM CT
09/08/24	NWS Austin/San Antonio: Tropical Development Potential Increasing in the Western Gulf of Mexico
09/08/24	NWS Brownsville: Beach Hazards and Excessive Rainfall

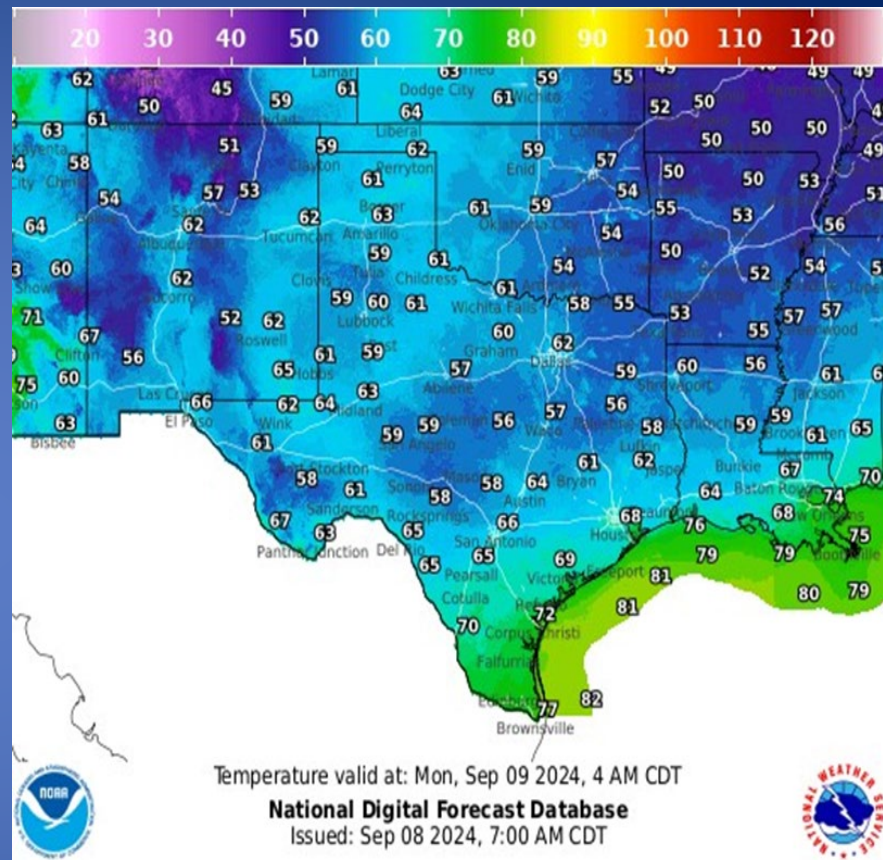
Informational Products Distributed by the State Operations Center

DATE	SUBJECT
09/08/24	National Hurricane Center Tropical Weather Outlook 07:00 AM CT
09/08/24	NWS Lake Charles, LA: Tropical Development in the Gulf and Associated Flood Risks
09/08/24	NWS Corpus Christi: Tropical Weather High Risk of Rip Currents Coastal Flood Advisory 09-08-2024 Update
09/08/24	NWS Brownsville: Monitoring the Tropics
09/08/24	Daily NWS Threat Brief for FEMA Region 6

Weather Forecast

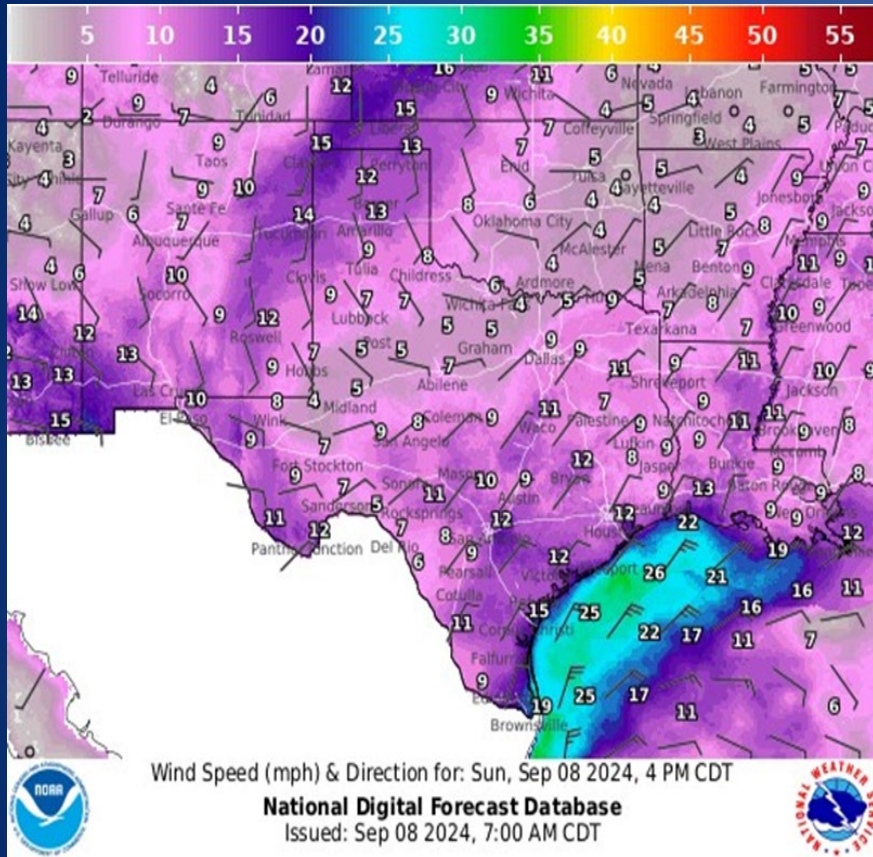


Highs

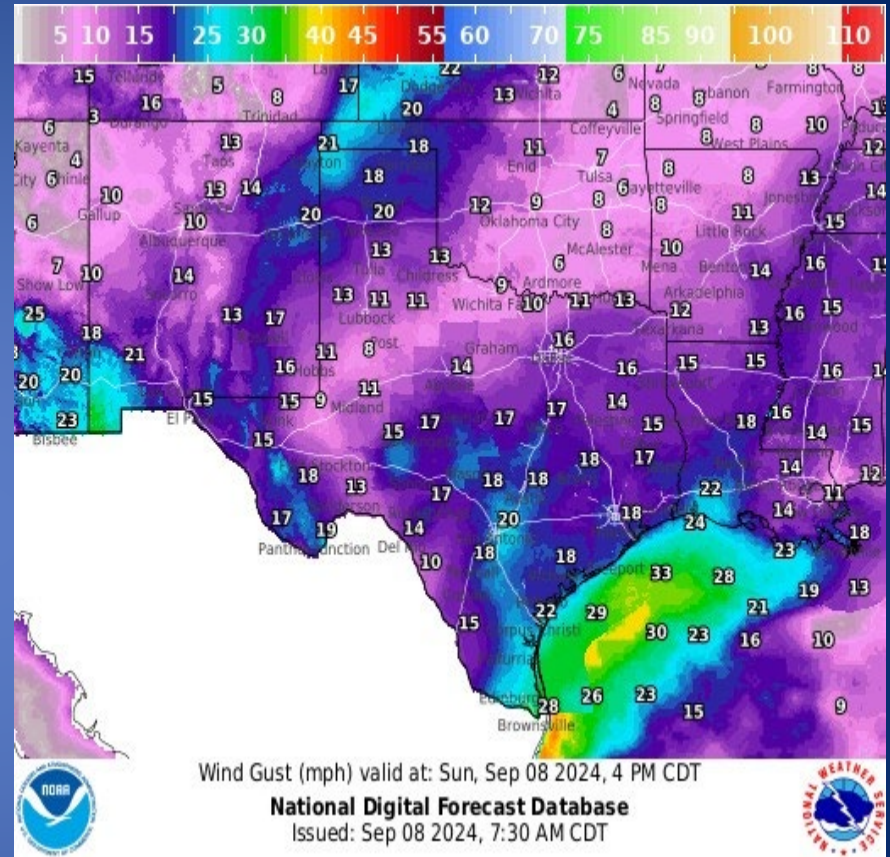


Lows

Weather Forecast



Wind Speeds



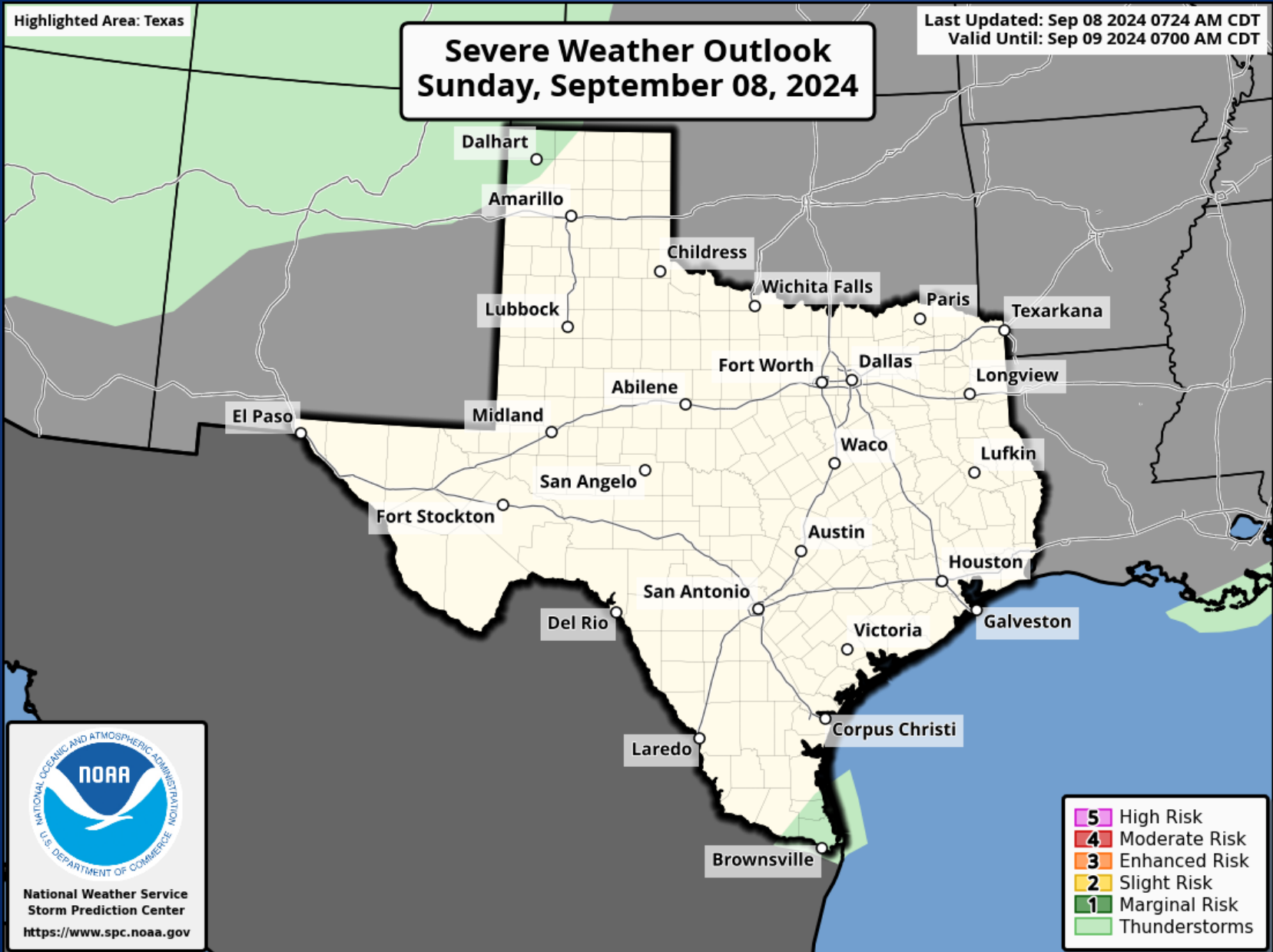
Gusts

Hazardous Weather

Highlighted Area: Texas

Last Updated: Sep 08 2024 0724 AM CDT
Valid Until: Sep 09 2024 0700 AM CDT

Severe Weather Outlook Sunday, September 08, 2024



- 5 High Risk
- 4 Moderate Risk
- 3 Enhanced Risk
- 2 Slight Risk
- 1 Marginal Risk
- Thunderstorms



Hazardous Weather

Elevated Wildfire Risk Tuesday Afternoon

Weather Forecast Office
Norman, OK



Gusty south winds & very dry air under drought conditions

Issued Sep 08, 2024 3:36 AM CDT

Fire Risk	
White	Historic
Purple	Extreme
Red	Critical
Orange	Near-Critical
Yellow	Elevated



Fire Prevention

- Avoid activities that cause spark or flame!
- Properly dispose of Cigarettes.
- Check Trailer Chains!
- Don't park cars on grass!
- Obey City/County/State Burn Bans!

[NWSNorman](#)

weather.gov/norman

Gusty south winds combined with very low afternoon relative humidities under very dry vegetation resulting in drought conditions will increase the risk for wildfires across northern and western Oklahoma and a small portion of western north Texas.

Coastal Flood Advisory

Weather Forecast Office
Brownsville/RGV, TX



Nuisance Flooding Along The Beaches

Issued Sep 08, 2024 4:25 AM CDT

Coastal Flood Advisory
7 PM CDT Today until Midnight Tonight

Where: Beach portions of Cameron, Willacy, and Kenedy counties

IMPACTS

- Nuisance flooding expected.
- Seawater reaching/pushing into the dunes on SPI.
- Vehicles, except those with four wheel drive and high wheel bases, will be unable to be driven on the beach. This includes locations north of Public Beach Access #3.
- Additional beach erosion expected.



Hazards

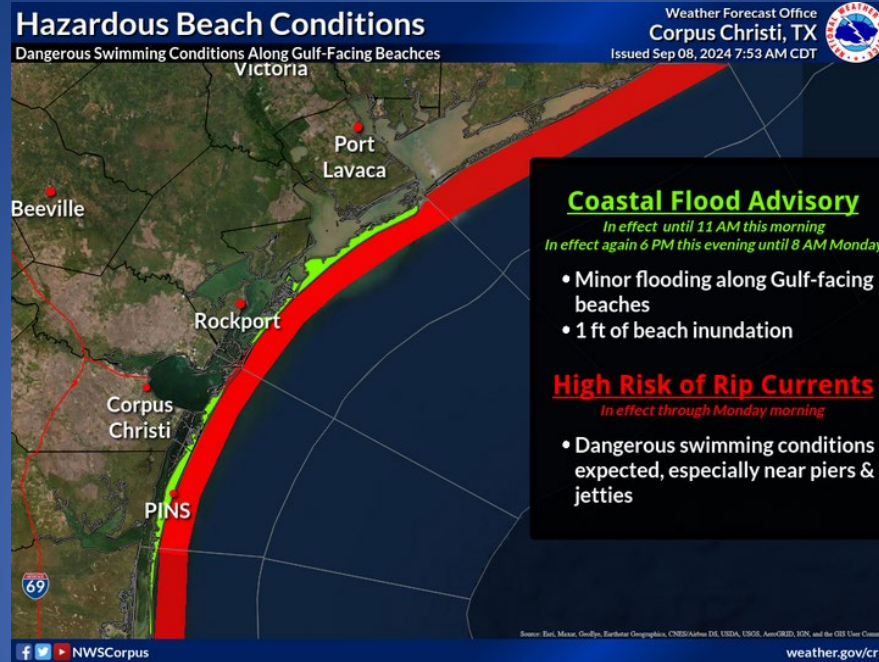
Coastal Flood Advisory

[@NWSBrownsville](#)

weather.gov/bro

A Coastal Flood Advisory is in effect for the beaches along the Lower Texas Coast as waters are expected to push into the dunes for several hours this evening and into tonight.

Hazardous Weather



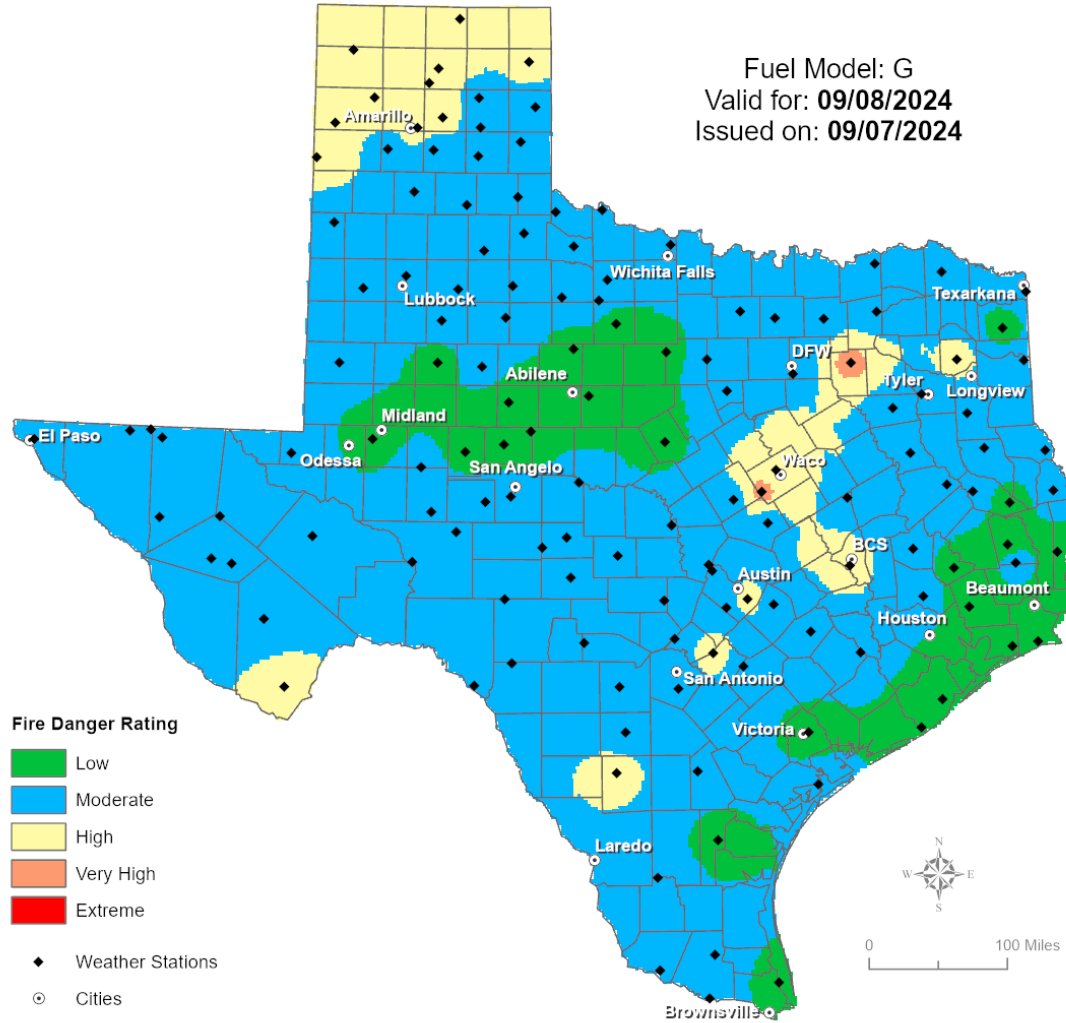
There is a High risk of rip currents in effect today through Monday morning along the Gulf-facing beaches of the Middle Texas Coast. Dangerous swimming conditions are expected, especially near piers and jetties. There is also a Coastal Flood Advisory in effect this evening through Monday morning during times of high tide as water may reach the dunes.

Weather Warnings/Advisories Issued

DATE	WARNING TYPE	LOCATION
09/07/24	Flood Advisory	Aransas, Calhoun, Kleberg and Nueces Counties

Fire Danger Forecast

Forecast Fire Danger



Burn Ban

OUTDOOR BURN BANS

September 07, 2024

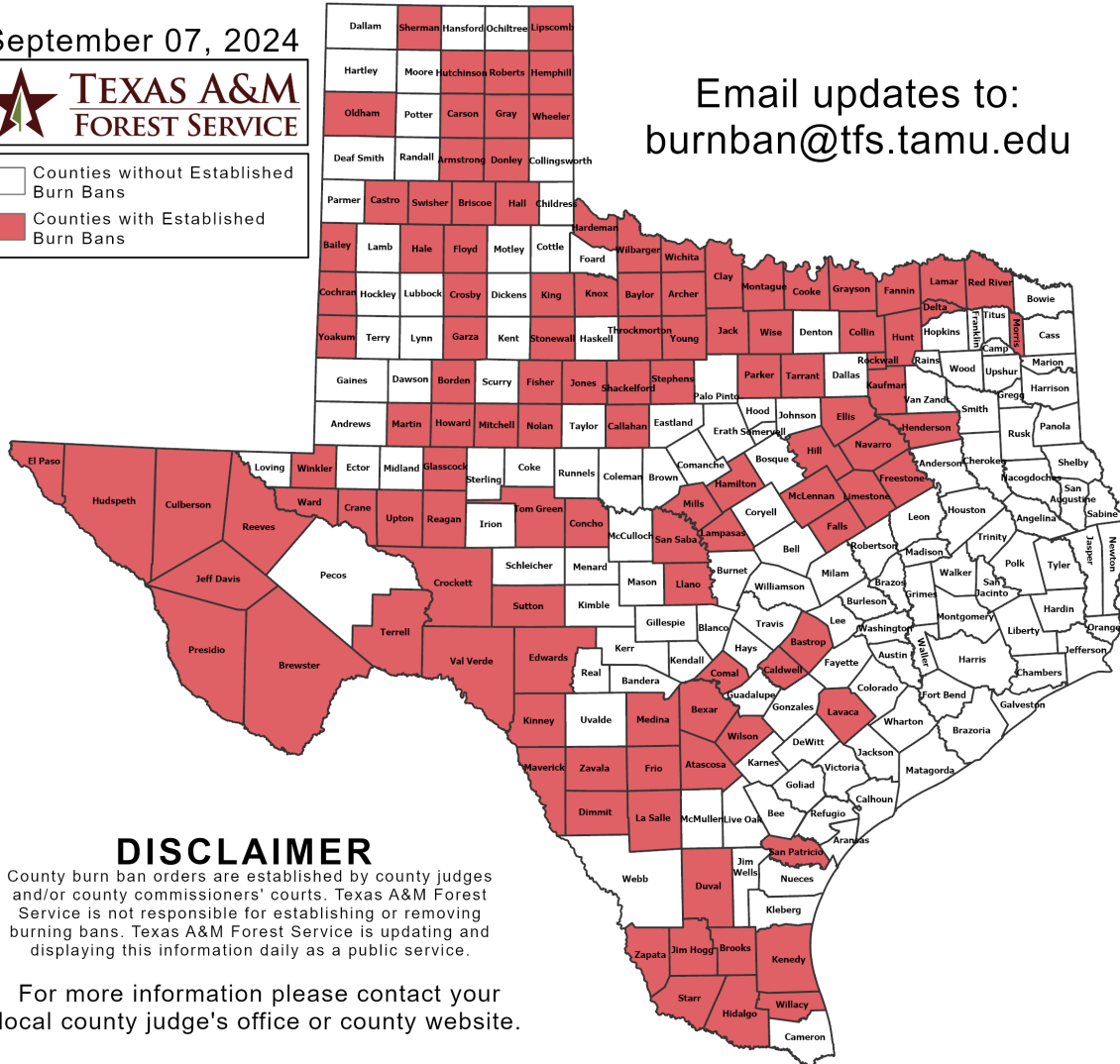


Counties without Established Burn Bans
 Counties with Established Burn Bans

Email updates to:
burnban@tfs.tamu.edu

Counties with Burn Bans: 115

- Archer
- Armstrong
- Atascosa
- Bailey
- Bastrop
- Baylor
- Bexar
- Borden
- Brewster
- Briscoe
- Brooks
- Caldwell
- Callahan
- Carson
- Castro
- Clay
- Cochran
- Collin
- Comal
- Concho
- Cooke
- Crane
- Crockett
- Crosby
- Culberson
- Delta
- Dimmit
- Donley
- Duval
- Edwards
- Ellis
- El Paso
- Falls
- Fannin
- Fisher
- Floyd
- Freestone
- Frio
- Garza
- Glasscock
- Gray
- Grayson
- Hale
- Hall
- Hamilton
- Hardeman
- Hemphill
- Henderson
- Hidalgo
- Hill
- Howard
- Hudspeth
- Hunt
- Hutchinson
- Jack
- Jeff Davis
- Jim Hogg
- Jones
- Kaufman
- Kenedy
- King
- Kinney
- Knox
- Lamar
- Lampasas
- La Salle
- Lavaca
- Limestone
- Lipscomb
- Llano
- McLennan
- Martin
- Maverick
- Medina
- Mills
- Mitchell
- Montague
- Morris
- Navarro
- Nolan
- Oldham
- Parker
- Presidio
- Reagan
- Red River
- Reeves
- Roberts
- Rockwall
- San Patricio
- San Saba
- Shackelford
- Sherman
- Starr
- Stephens
- Stonewall
- Sutton
- Swisher
- Tarrant
- Terrell
- Throckmorton
- Tom Green
- Upton
- Val Verde
- Ward
- Wheeler
- Wichita
- Winkler
- Wise
- Yoakum
- Young
- Zapata
- Zavala



DISCLAIMER

County burn ban orders are established by county judges and/or county commissioners' courts. Texas A&M Forest Service is not responsible for establishing or removing burning bans. Texas A&M Forest Service is updating and displaying this information daily as a public service.

For more information please contact your local county judge's office or county website.

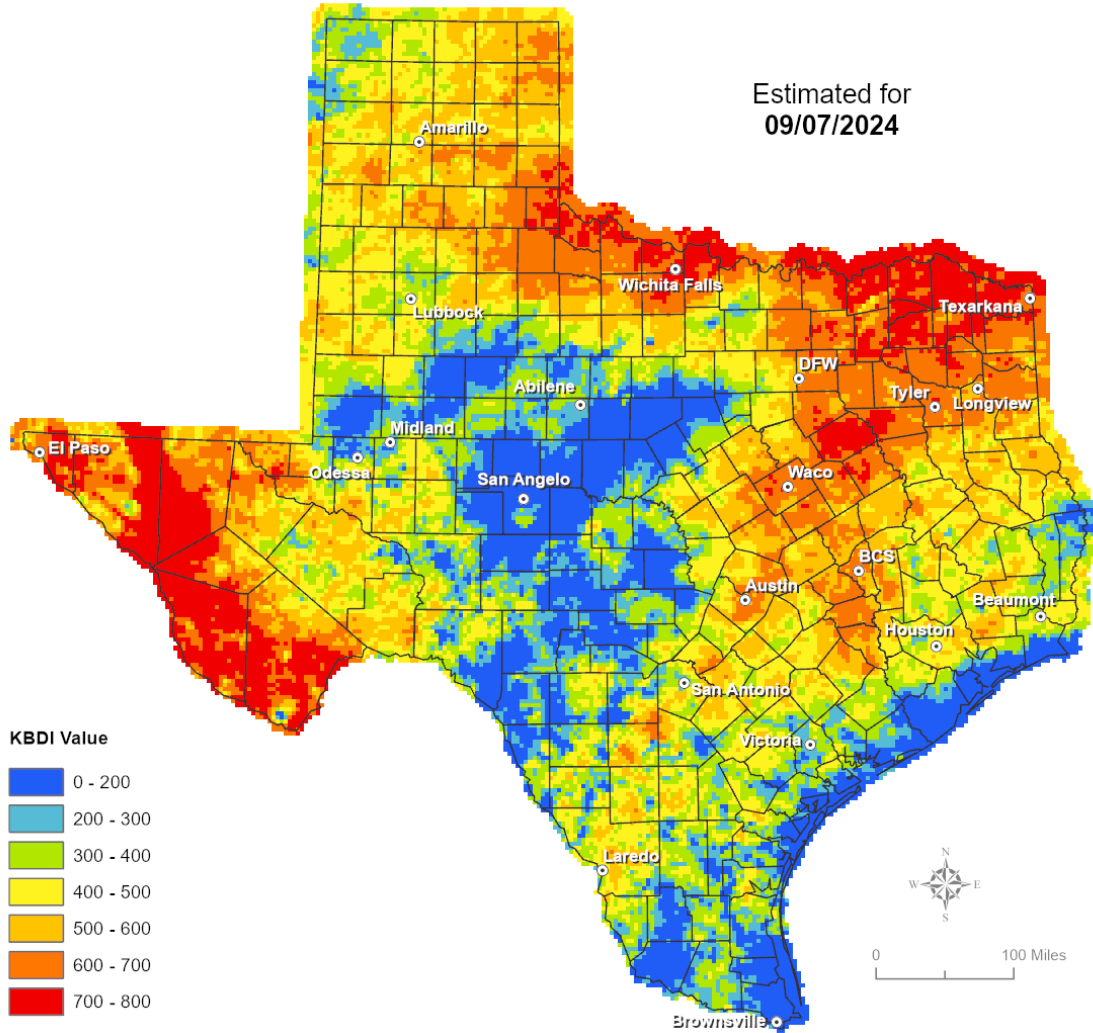
RED FLAG WARNINGS: www.weather.gov
 Additional map formats available at <https://tfsweb.tamu.edu/Burnbans/>

Keetch-Byram Drought Index

Keetch-Byram Drought Index

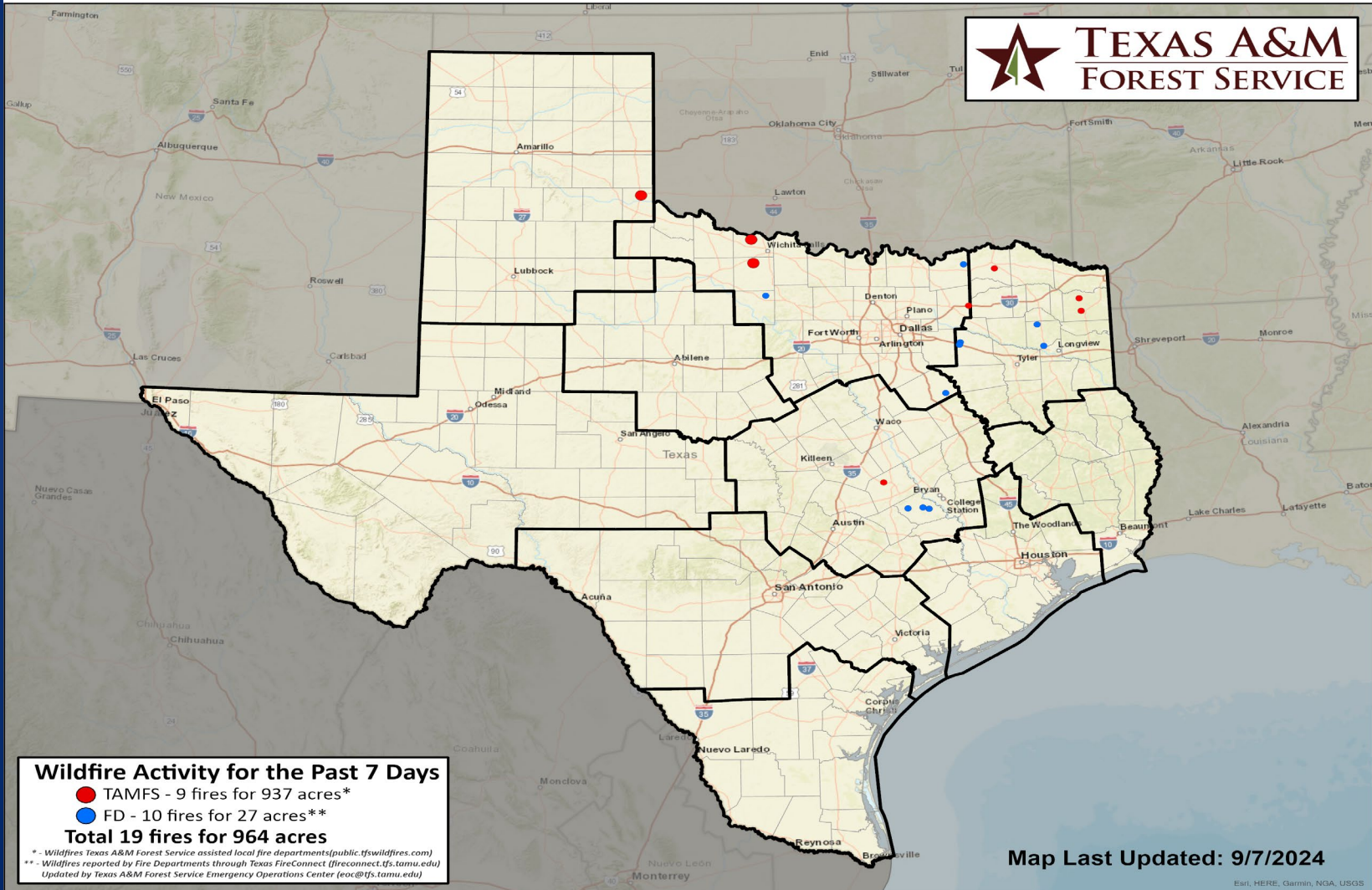
(4 km x 4 km resolution)

Estimated for
09/07/2024



Fire Activity (*Last 24 Hours)

Report of 335 (+2) fires and 1,272,019 (+335) acres have been burned this year. There are 115 (-2) counties with burn bans. The Keetch-Byram Drought Index list contains 158 (+1) counties with an average over 400.



Training

DATES		TITLE	COURSE	LOCATION
09/04/24	09/12/24	Community Emergency Response Team (CERT) Course	G-317	Austin

Exercises

DATES		AGENCY/LOCATION	TYPE: EXERCISE NAME
09/09/24	09/12/24	US Army/ TBD	TBD: US Army North HAZMAT Exercise