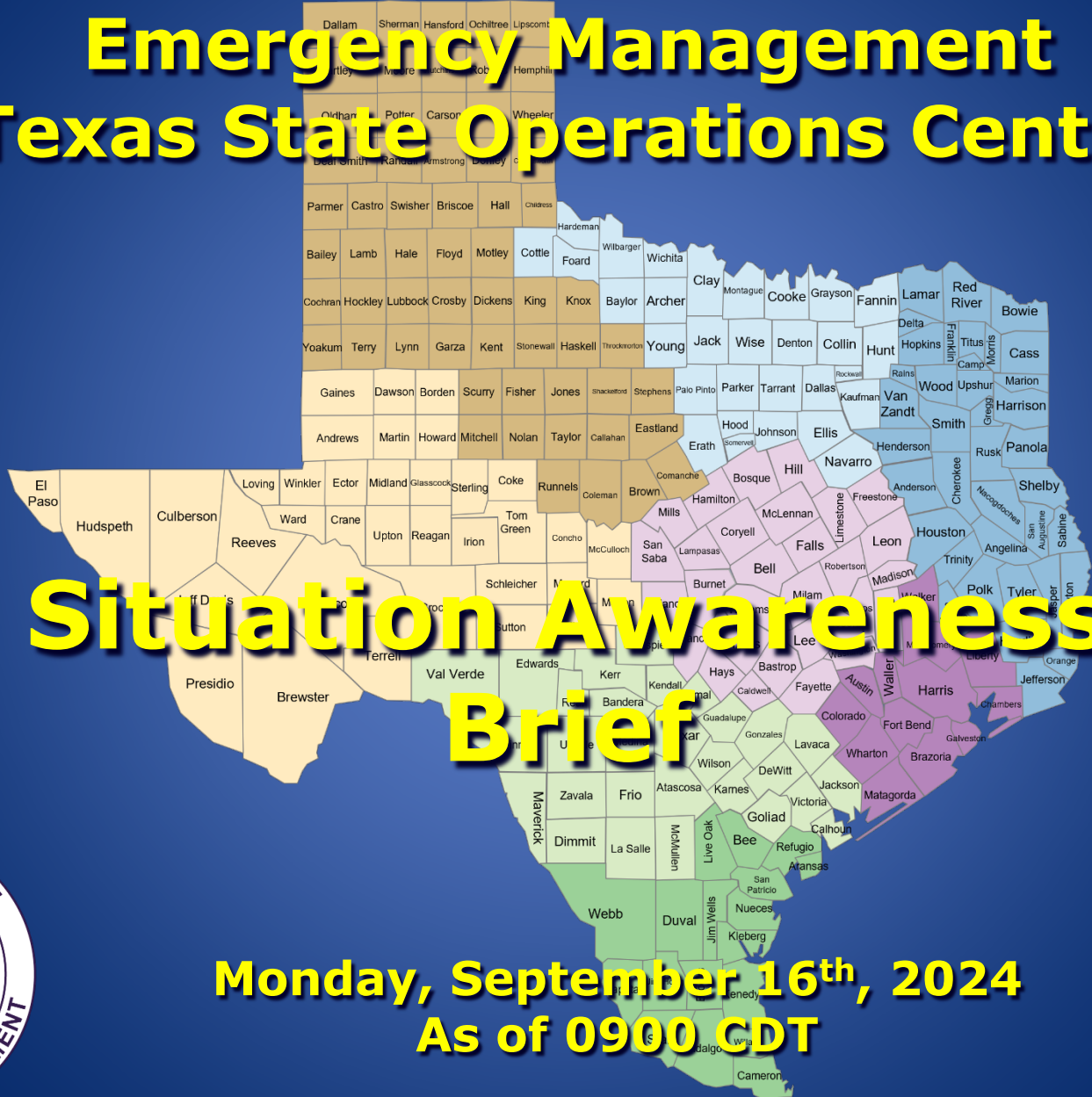


Texas Division of Emergency Management Texas State Operations Center



**Monday, September 16th, 2024
As of 0900 CDT**

Tropical Weather Awareness



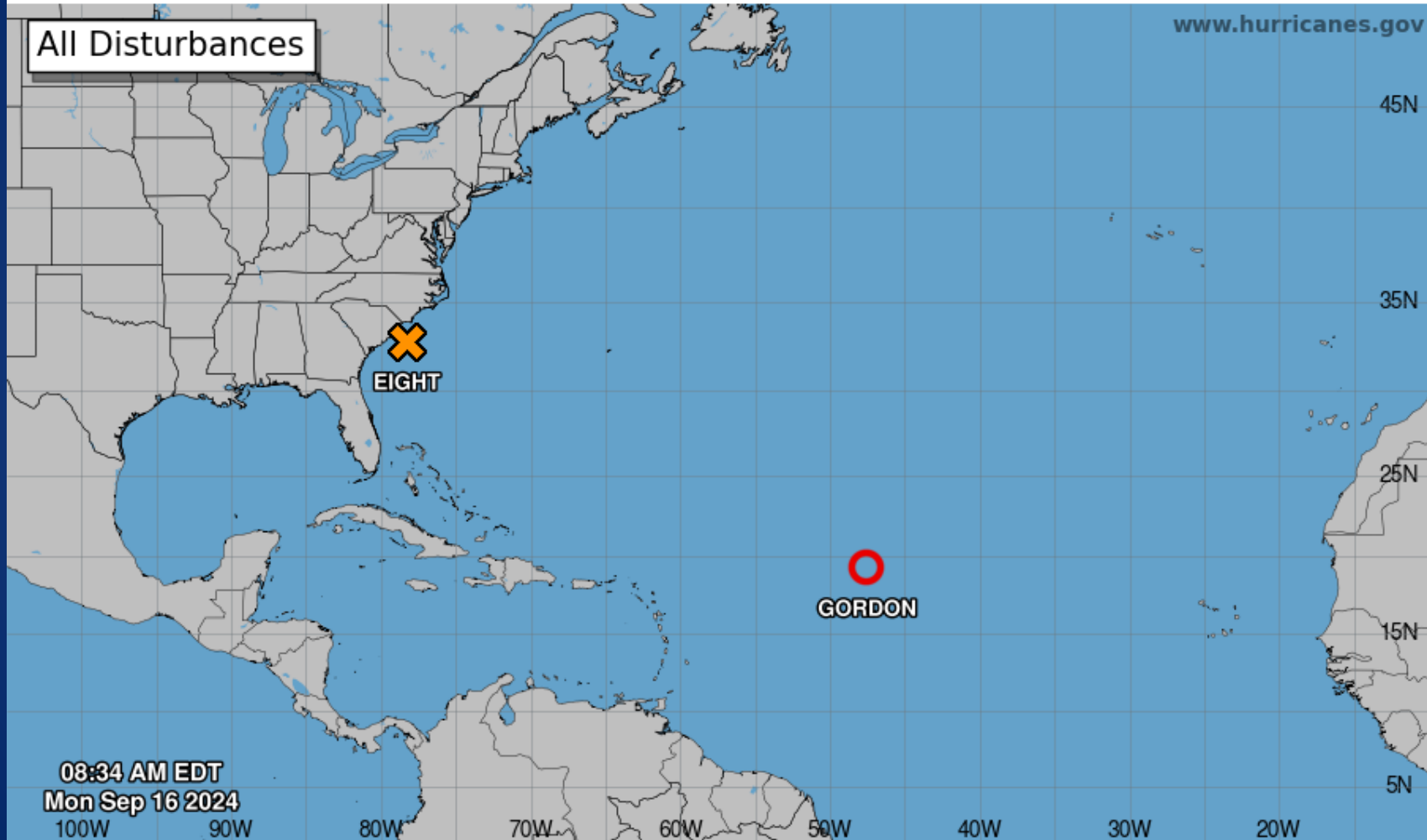
Seven-Day Graphical Tropical Weather Outlook

National Hurricane Center Miami, Florida



www.hurricanes.gov

All Disturbances



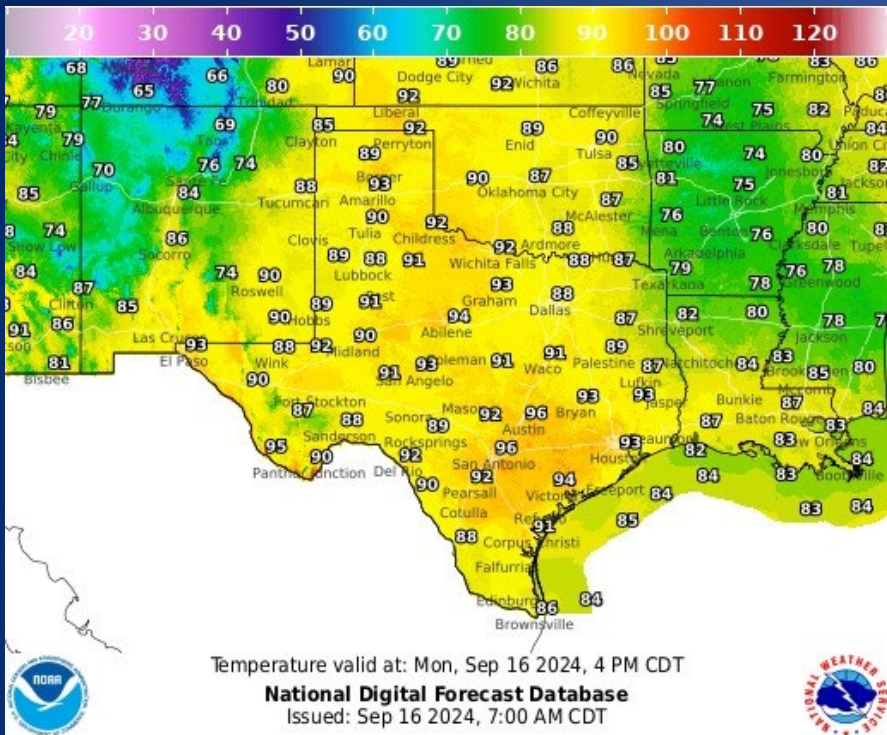
08:34 AM EDT
Mon Sep 16 2024

Current Disturbances and Seven-Day Cyclone Formation Chance: < 40% 40-60% > 60%
Tropical or Sub-Tropical Cyclone: Depression Storm Hurricane
 Post-Tropical Cyclone or Remnants

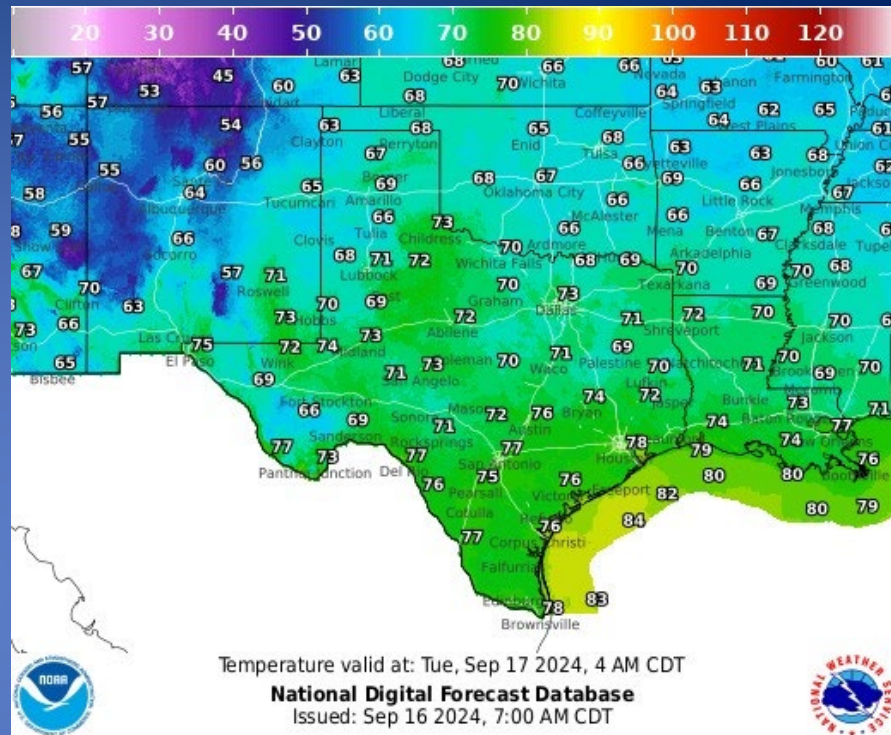
Informational Products Distributed by the State Operations Center

DATE	SUBJECT
09/16/24	NWS El Paso, TX/Santa Teresa, NM: NWS Weather Hazards Outlook
09/16/24	Daily NWS Threat Brief for FEMA Region 6

Weather Forecast

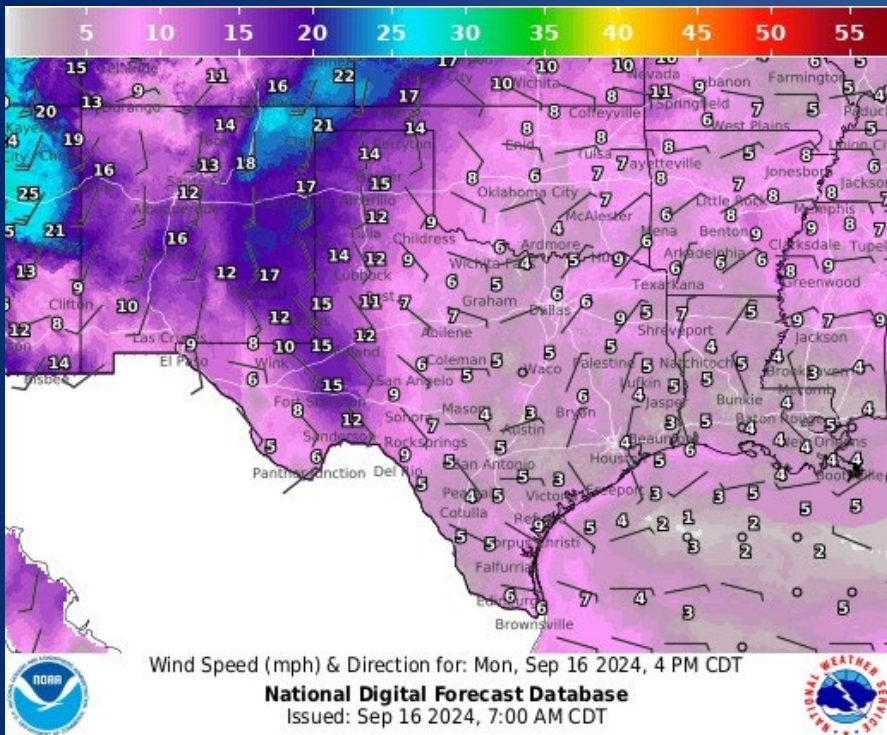


Highs

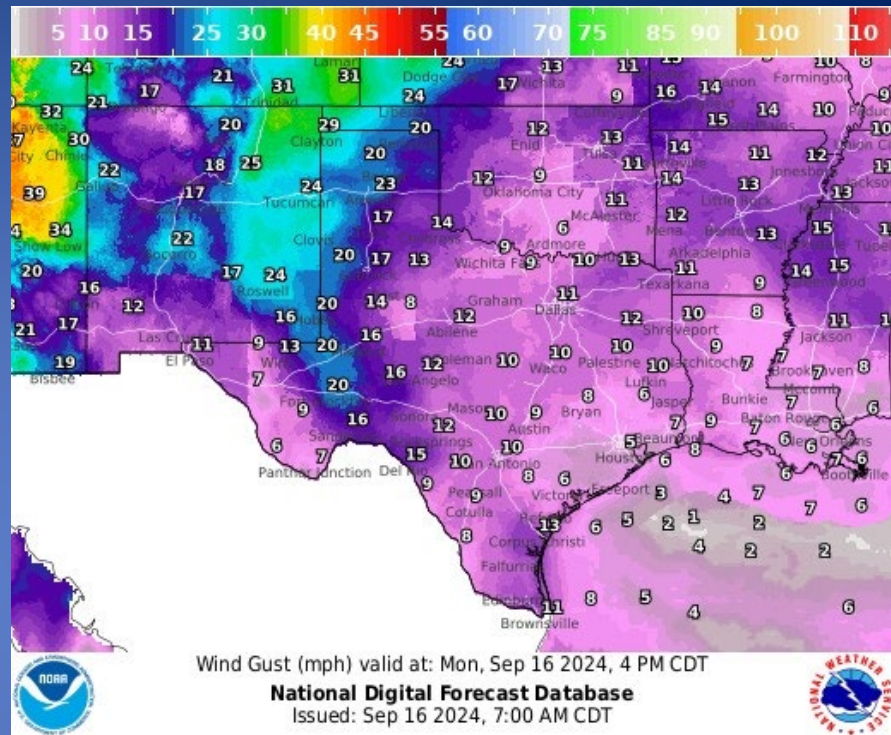


Lows

Weather Forecast



Wind Speeds



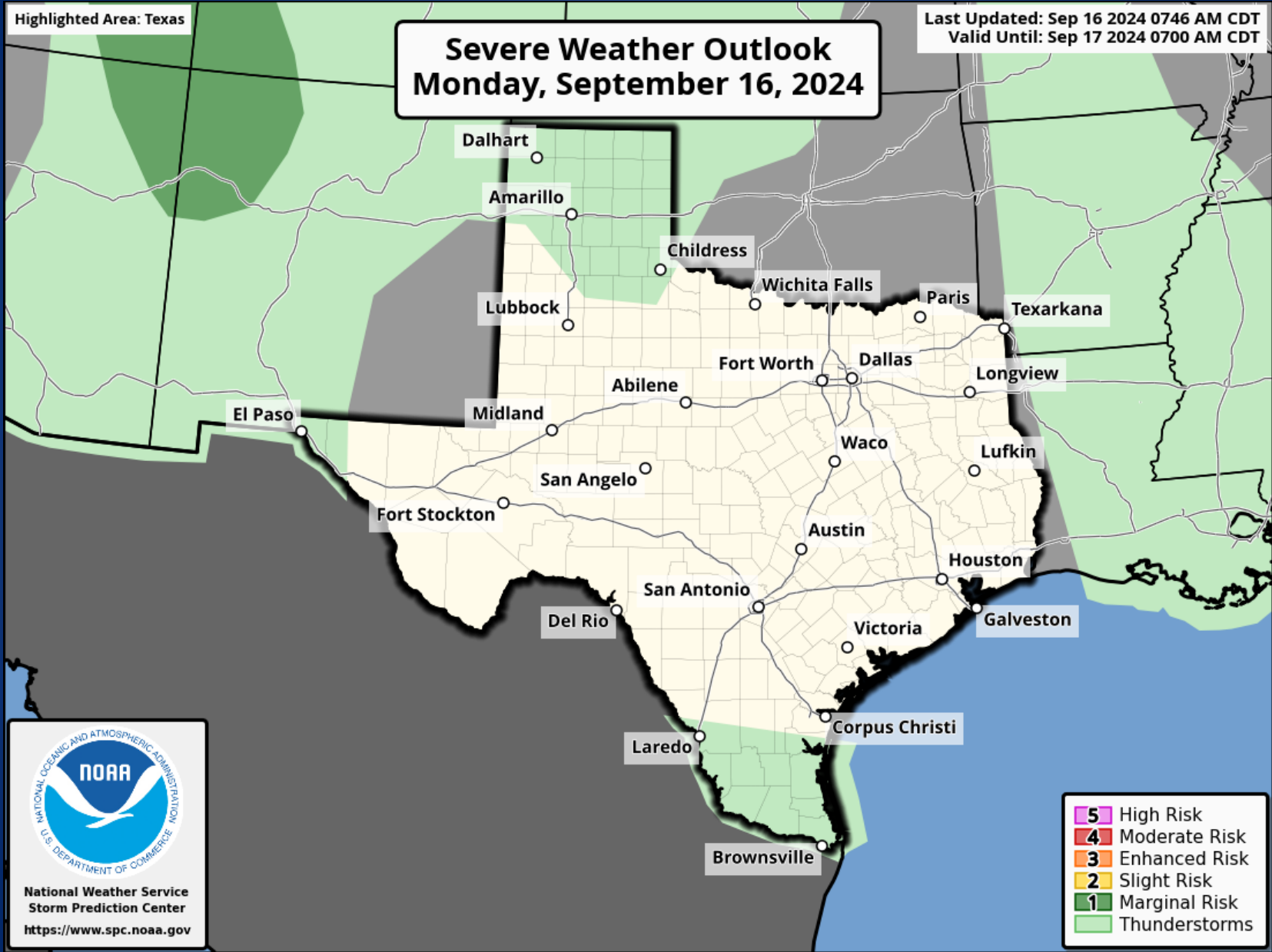
Gusts

Hazardous Weather

Highlighted Area: Texas

Last Updated: Sep 16 2024 0746 AM CDT
Valid Until: Sep 17 2024 0700 AM CDT

Severe Weather Outlook Monday, September 16, 2024



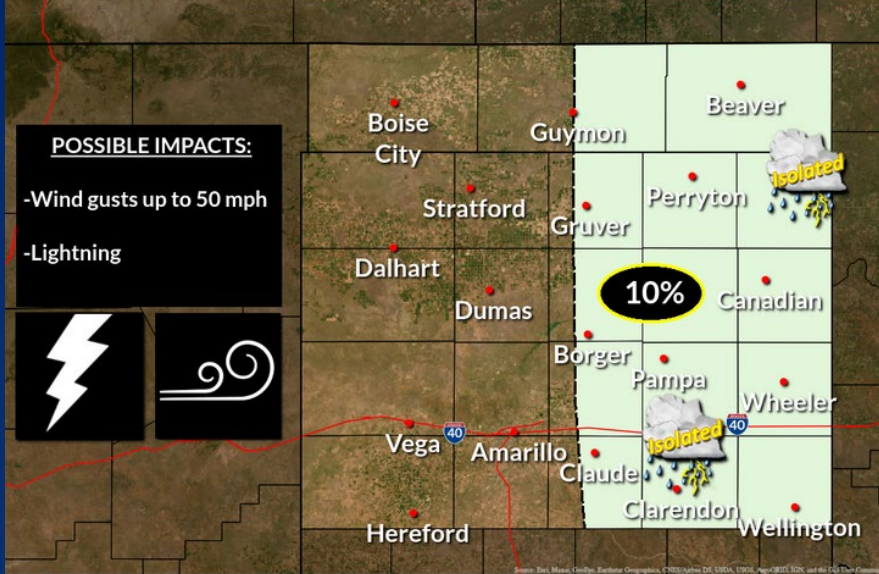
- 5 High Risk
- 4 Moderate Risk
- 3 Enhanced Risk
- 2 Slight Risk
- 1 Marginal Risk
- Thunderstorms

Hazardous Weather

Chance for Rain Today

Timing: 4 PM to 11 PM

Weather Forecast Office
Amarillo, TX
Issued Sep 16, 2024 4:06 AM CDT



POSSIBLE IMPACTS:
-Wind gusts up to 50 mph
-Lightning



NWSAmarillo weather.gov/ama

There is a very low chance for isolated thunderstorms today across the eastern combined Panhandles. Wind gusts up to 50 mph and lightning are the primary possible impacts. Timing is between 4 PM to 11 PM.

Very Low Thunderstorm Chances - Monday

Timing: 4 PM - 10 PM

Weather Forecast Office
Norman, OK
Issued Sep 16, 2024 3:24 AM CDT



A few thunderstorms may develop across the highlighted area this afternoon and evening. However, the chance of impact for any one location is very low (~10%).
Any thunderstorm would have potential for gusty winds and dangerous cloud-to-ground lightning.

NWSNorman weather.gov/norman

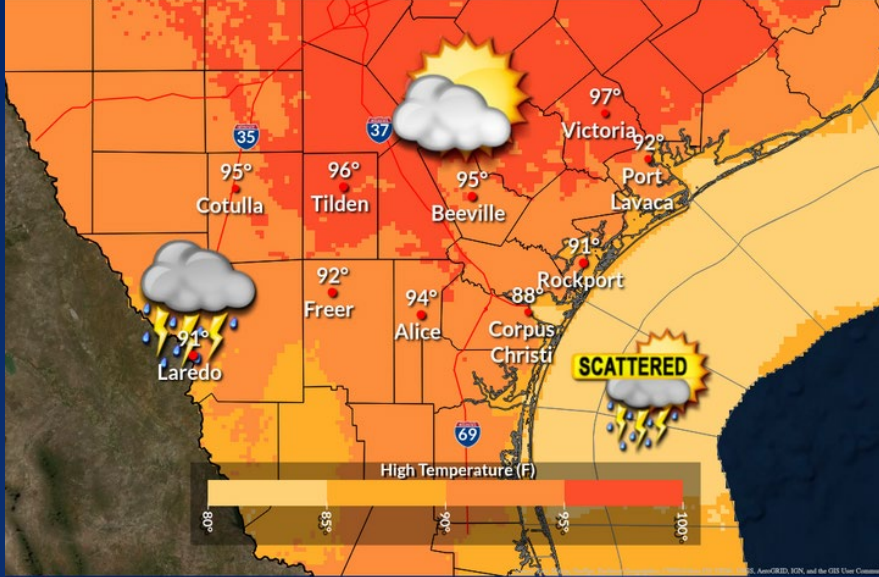
Most areas will be dry today. However, a very low (10 percent) chance for showers or storms exists in western Oklahoma and parts of western north Texas this afternoon and evening.

Hazardous Weather

Thunderstorms in the West Today

Warmer temperatures | Light East to Southeast Winds

Weather Forecast Office
Corpus Christi, TX
Issued Sep 16, 2024 3:15 AM CDT

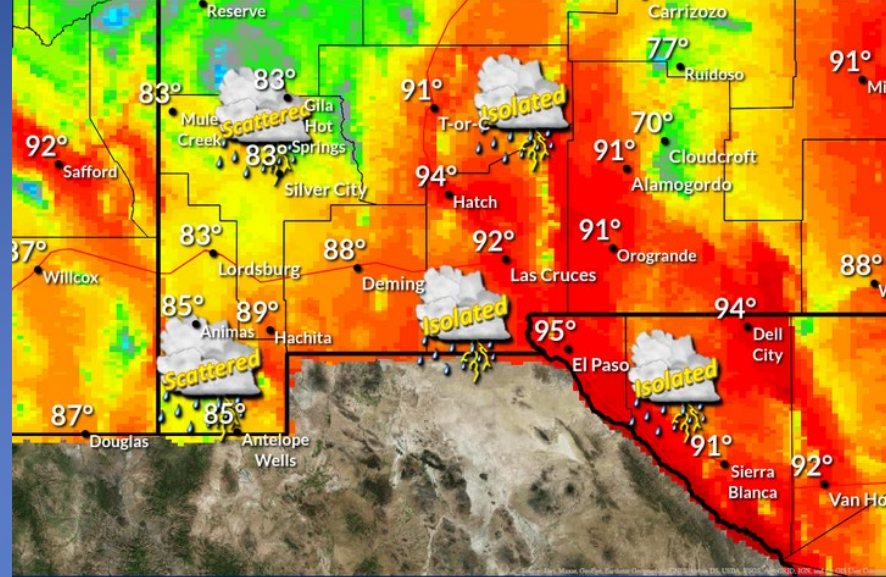


Expect cloudy to partly sunny skies today with scattered showers and thunderstorms over South Texas. The majority of the rain will again be near the Rio Grande Plains. High temperatures will range from around 90 to near 100 degrees.

Monday

Warm weather continues with southwest winds 10-15mph.

Weather Forecast Office
El Paso, TX
Issued Sep 16, 2024 6:49 AM MDT



Good Monday Morning! Partly cloudy skies with scattered showers and isolated thunderstorms are expected today in the Borderland. Drier weather is expected Wednesday through the end of the week. Expect temperatures in the low to mid 90s.

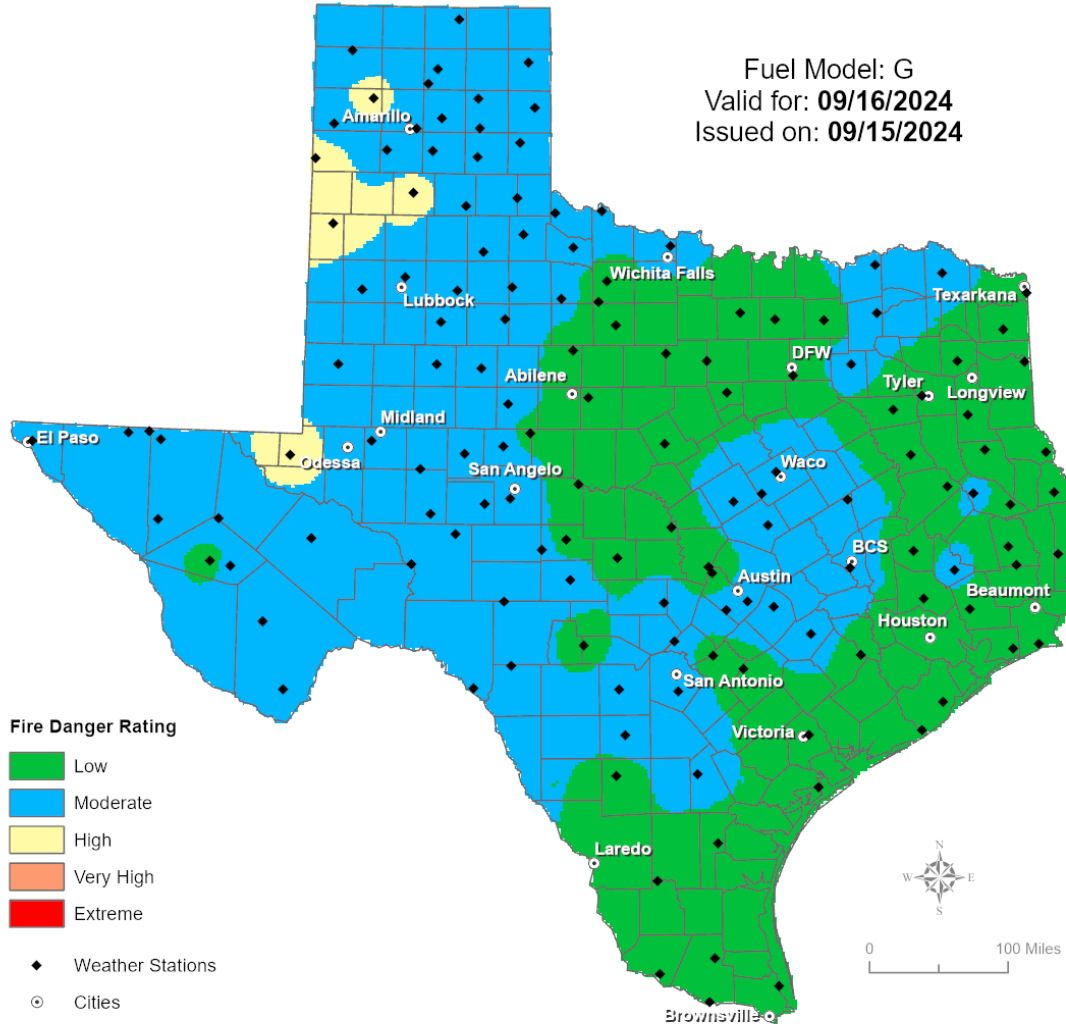
Weather Warnings/Advisories Issued

DATE	WARNING TYPE	LOCATION
09/15/26	Flood Advisory	Cameron, Duval, Hidalgo, Webb and Willacy Counties
09/15/24	Flash Flood Warning	Cameron County
09/15/24	Flood Warning	Cameron County
09/16/26	Flood Advisory	Cameron County

Fire Danger Forecast

Forecast Fire Danger

Fuel Model: G
Valid for: **09/16/2024**
Issued on: **09/15/2024**



Burn Ban

OUTDOOR BURN BANS

September 15, 2024

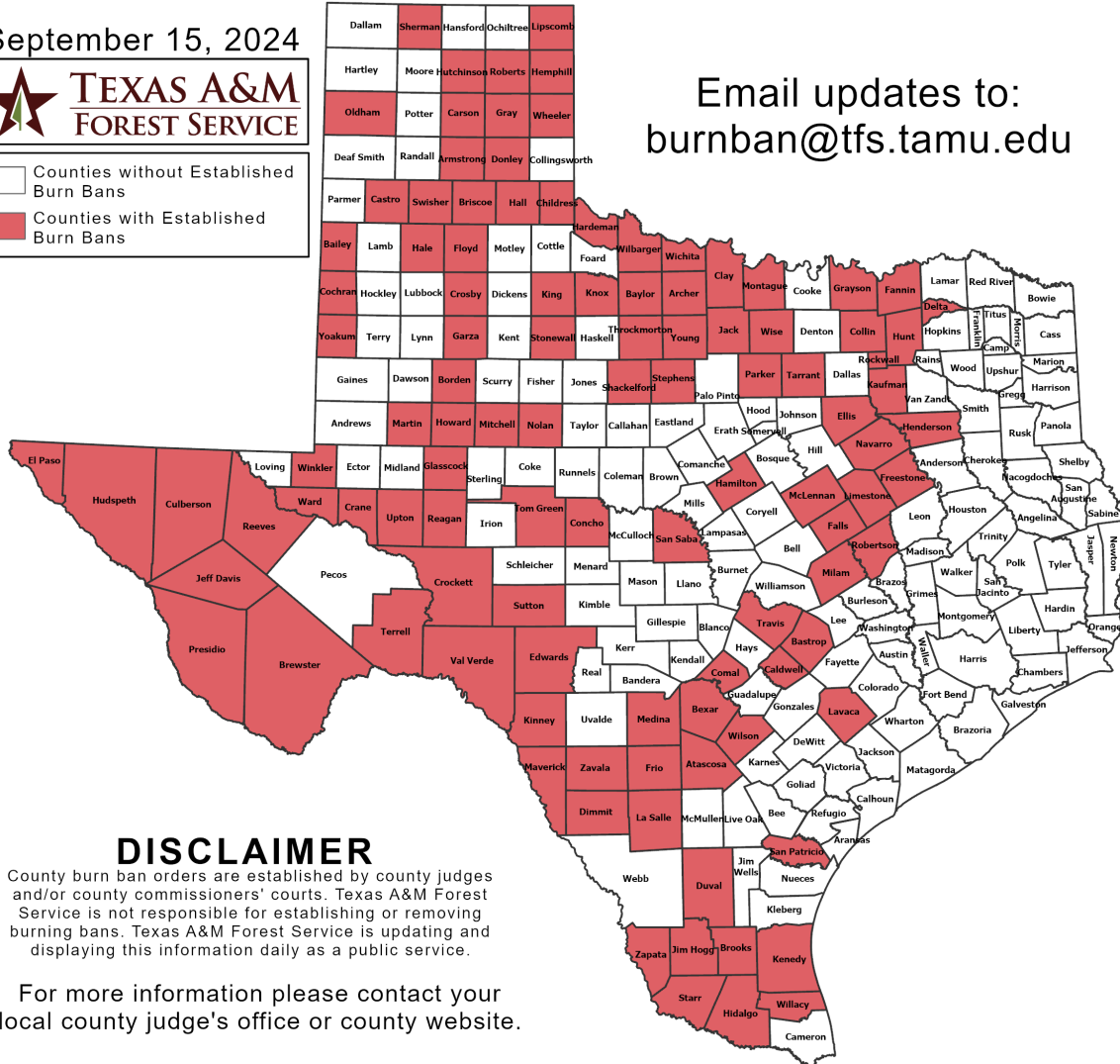


Counties without Established Burn Bans
 Counties with Established Burn Bans

Email updates to:
burnban@tfs.tamu.edu

Counties with Burn Bans: 108

- | | | |
|-----------|------------|--------------|
| Archer | Garza | Oldham |
| Armstrong | Glasscock | Parker |
| Atascosa | Gray | Presidio |
| Bailey | Grayson | Reagan |
| Bastrop | Hale | Reeves |
| Baylor | Hall | Roberts |
| Bexar | Hamilton | Robertson |
| Borden | Hardeman | Rockwall |
| Brewster | Hemphill | San Patricio |
| Briscoe | Henderson | San Saba |
| Brooks | Hidalgo | Shackelford |
| Caldwell | Howard | Sherman |
| Carson | Hudspeth | Starr |
| Castro | Hunt | Stephens |
| Childress | Hutchinson | Stonewall |
| Clay | Jack | Sutton |
| Cochran | Jeff Davis | Swisher |
| Collin | Jim Hogg | Tarrant |
| Comal | Kaufman | Terrell |
| Concho | Kenedy | Throckmorton |
| Crane | King | Tom Green |
| Crockett | Kinney | Travis |
| Crosby | Knox | Upton |
| Culberson | La Salle | Val Verde |
| Delta | Lavaca | Ward |
| Dimmit | Limestone | Wheeler |
| Donley | Lipscomb | Wilbarger |
| Duval | McLennan | Wichita |
| Edwards | Martin | Willacy |
| Ellis | Maverick | Wilson |
| El Paso | Medina | Winkler |
| Falls | Milam | Wise |
| Fannin | Mitchell | Yoakum |
| Floyd | Montague | Young |
| Freestone | Navarro | Zapata |
| Frio | Nolan | Zavala |



DISCLAIMER

County burn ban orders are established by county judges and/or county commissioners' courts. Texas A&M Forest Service is not responsible for establishing or removing burning bans. Texas A&M Forest Service is updating and displaying this information daily as a public service.

For more information please contact your local county judge's office or county website.

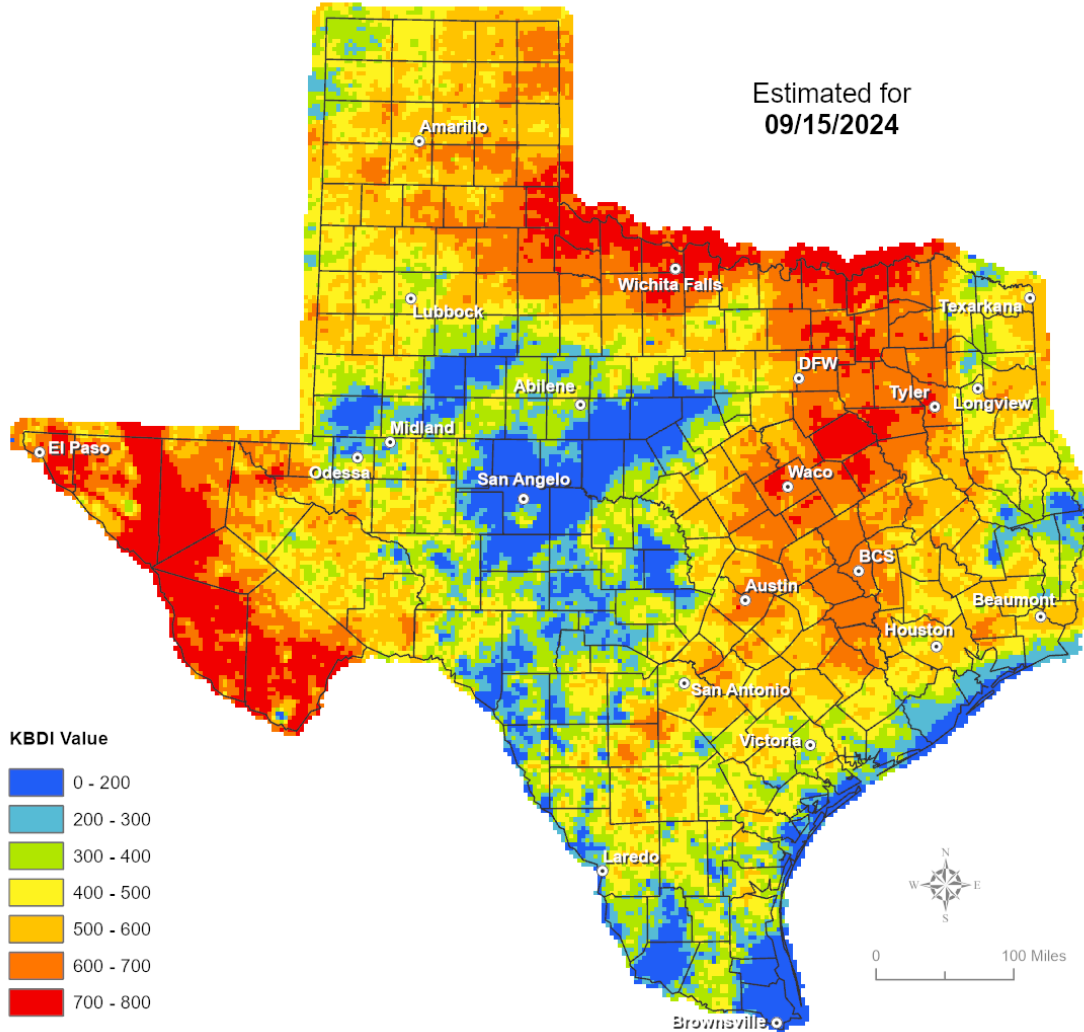
RED FLAG WARNINGS: www.weather.gov
 Additional map formats available at <https://tfsweb.tamu.edu/Burnbans/>

Keetch-Byram Drought Index

Keetch-Byram Drought Index

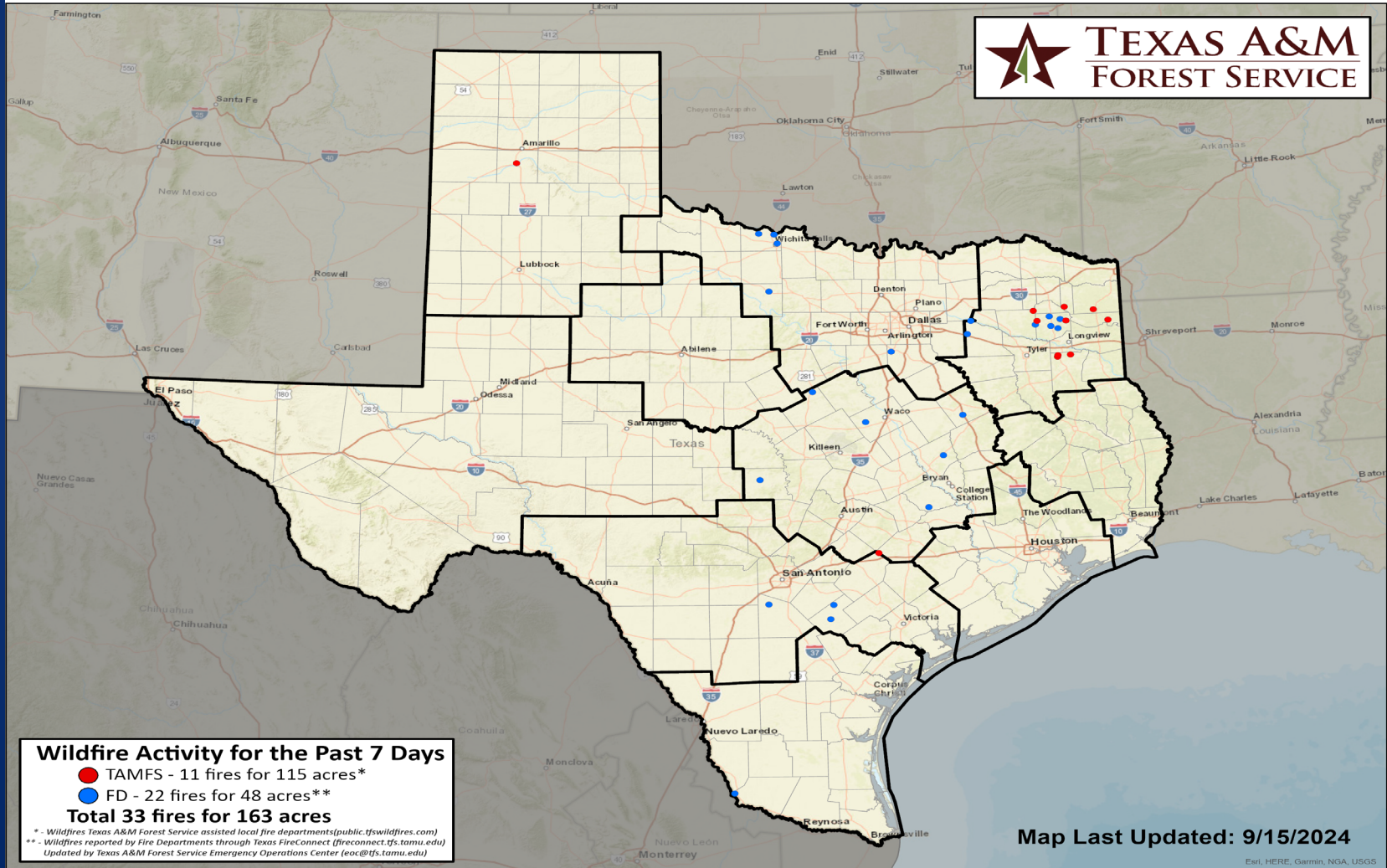
(4 km x 4 km resolution)

Estimated for
09/15/2024



Fire Activity (*Last 24 Hours)

Report of 350 (No Change) fires and 1,272,456 (No Change) acres have been burned this year. There are 108 (No Change) counties with burn bans. The Keetch-Byram Drought Index list contains 172 (+2) counties with an average over 400.



Wildfire Activity for the Past 7 Days

● TAMFS - 11 fires for 115 acres*

● FD - 22 fires for 48 acres**

Total 33 fires for 163 acres

* Wildfires Texas A&M Forest Service assisted local fire departments(public.tfwildfires.com)
** Wildfires reported by Fire Departments through Texas FireConnect (fireconnect.tfs.tamu.edu)
Updated by Texas A&M Forest Service Emergency Operations Center (eoc@tfs.tamu.edu)

Map Last Updated: 9/15/2024

Training

DATES		TITLE	COURSE	LOCATION
09/10/24	10/05/24	Community Emergency Response Team Basic Training	G-317	Burleson

Exercises

DATES		AGENCY/LOCATION	TYPE: EXERCISE NAME
09/17/24	09/17/24	Sadow Lake Dam / Rockdale	Tabletop: EAP Exercise