



# Tropical Weather Awareness



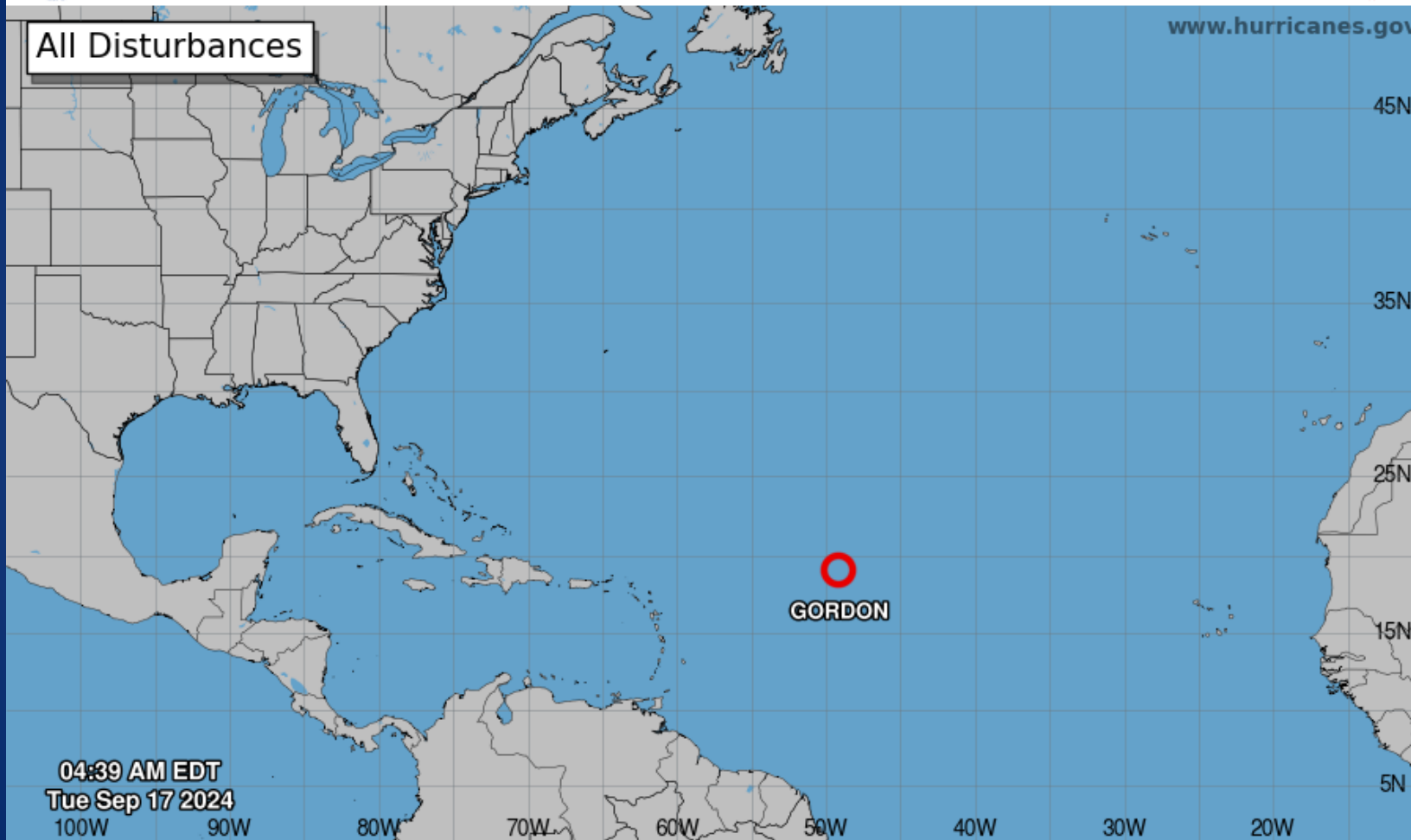
## Seven-Day Graphical Tropical Weather Outlook

National Hurricane Center Miami, Florida



[www.hurricanes.gov](http://www.hurricanes.gov)

All Disturbances



04:39 AM EDT  
Tue Sep 17 2024

Current Disturbances and Seven-Day Cyclone Formation Chance: < 40% 40-60% > 60%  
Tropical or Sub-Tropical Cyclone: Depression Storm Hurricane  
 Post-Tropical Cyclone or Remnants

# Incidents Reported to the State Operations Center (last 24 hours)

DATE	SUBJECT	LOCATION
09/16/24	Initial Report of a Road Closure (US-82)	Grayson County
09/16/24	Initial Report of a Chemical Pipeline Fire with Evacuations	Harris County
09/16/24	Updated Report of a Chemical Pipeline Fire with Evacuations	Harris County
09/16/24	Final Report of a Road Closure (US-82)	Grayson County
09/16/24	Initial Report of a Road Closure (US-181)	Karnes County
09/16/24	Initial Report of the Rolling Prairie Fire	Randall County
09/16/24	Update Report of a Road Closure (US-181)	Karnes County
09/16/24	Update Report of the Rolling Prairie Fire	Randall County
09/16/24	Update Report #2 of a Chemical Pipeline Fire with Evacuations	Harris County
09/16/24	Update Report #2 of the Rolling Prairie Fire	Randall County
09/16/24	Preliminary Earthquake Report (M4.8)	Martin County
09/16/24	Update - Preliminary Earthquake Report (M5.1)	Martin County

# Incidents Reported to the State Operations Center (last 24 hours)

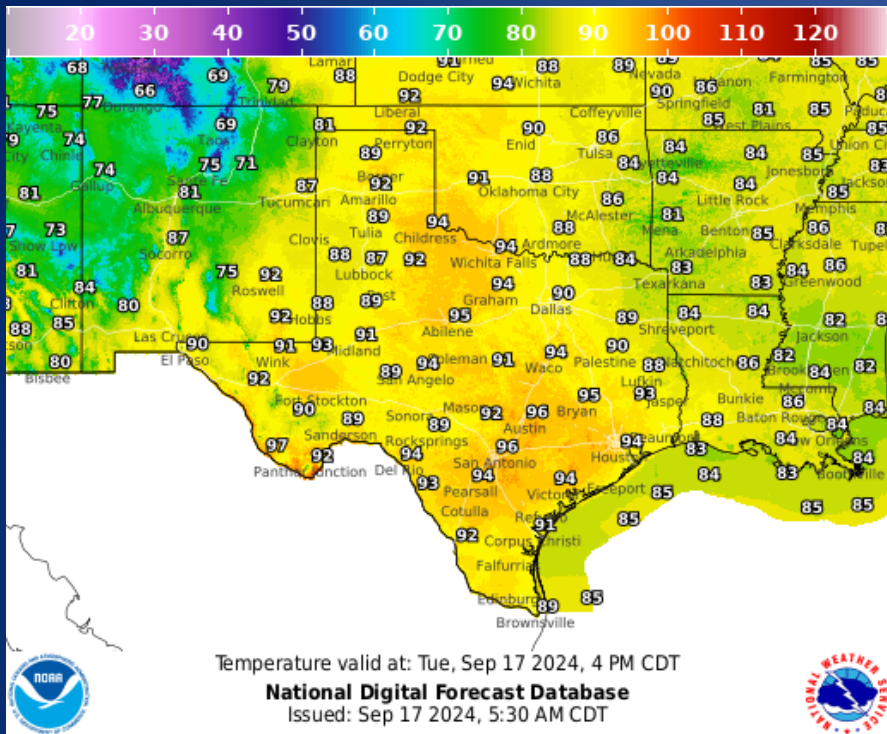
DATE	SUBJECT	LOCATION
09/16/24	Final Report of the Rolling Prairie Fire	Randall County
09/16/24	Final Report of the Road Closure (US-181)	Karnes County
09/17/24	Update Report #3 of a Chemical Pipeline Fire with Evacuations	Harris County

# Informational Products Distributed by the State Operations Center

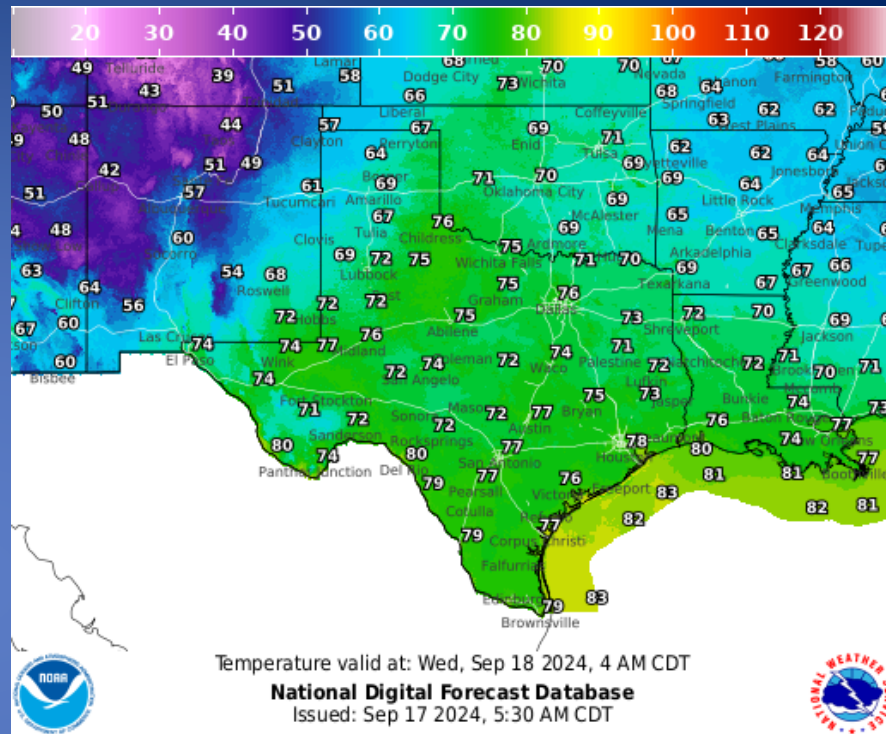
DATE	SUBJECT
09/16/24	NWS Midland/Odessa: Weekly Weather Hazards Briefing Sept. 16 - 22
09/16/24	Texas A&M Forest Service: Texas Fire Potential Update
09/17/24	National Hurricane Center Tropical Weather Outlook 01:00 AM CDT
09/17/24	Daily NWS Threat Brief for FEMA Region 6



# Weather Forecast

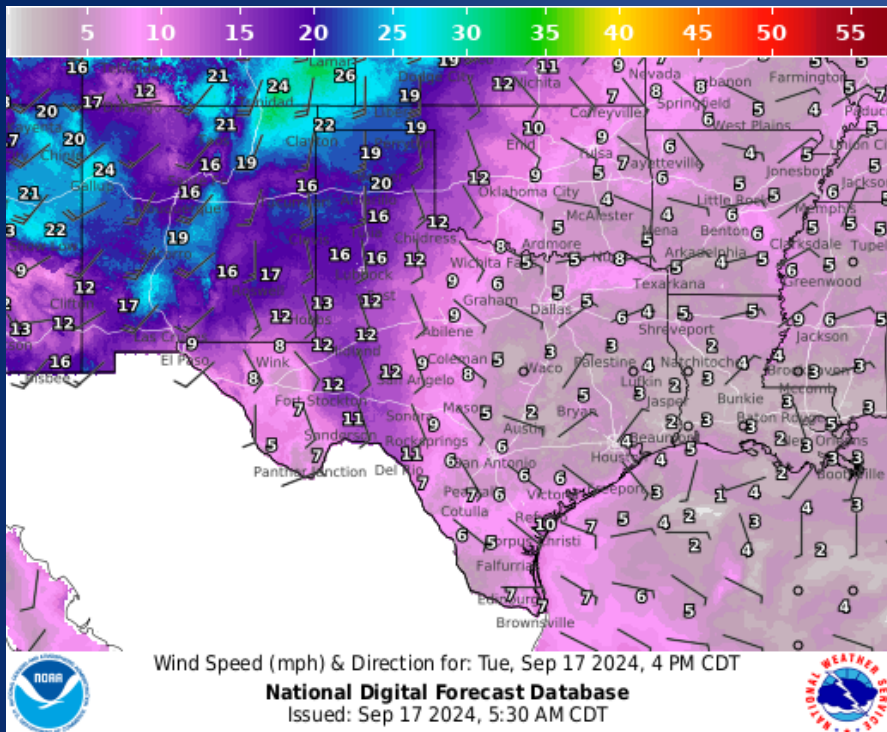


## Highs

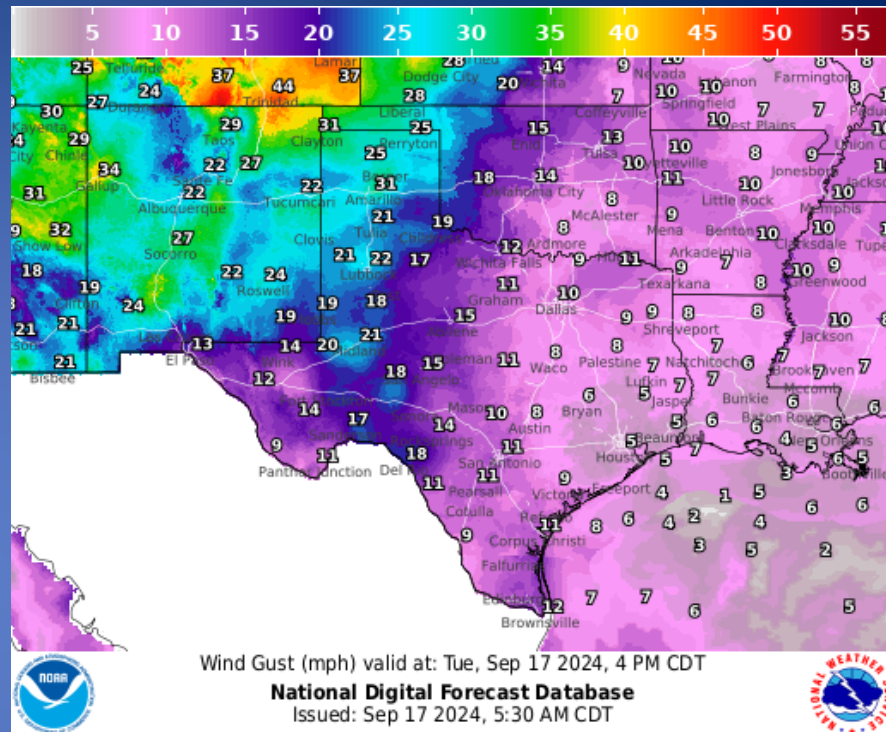


## Lows

# Weather Forecast



## Wind Speeds



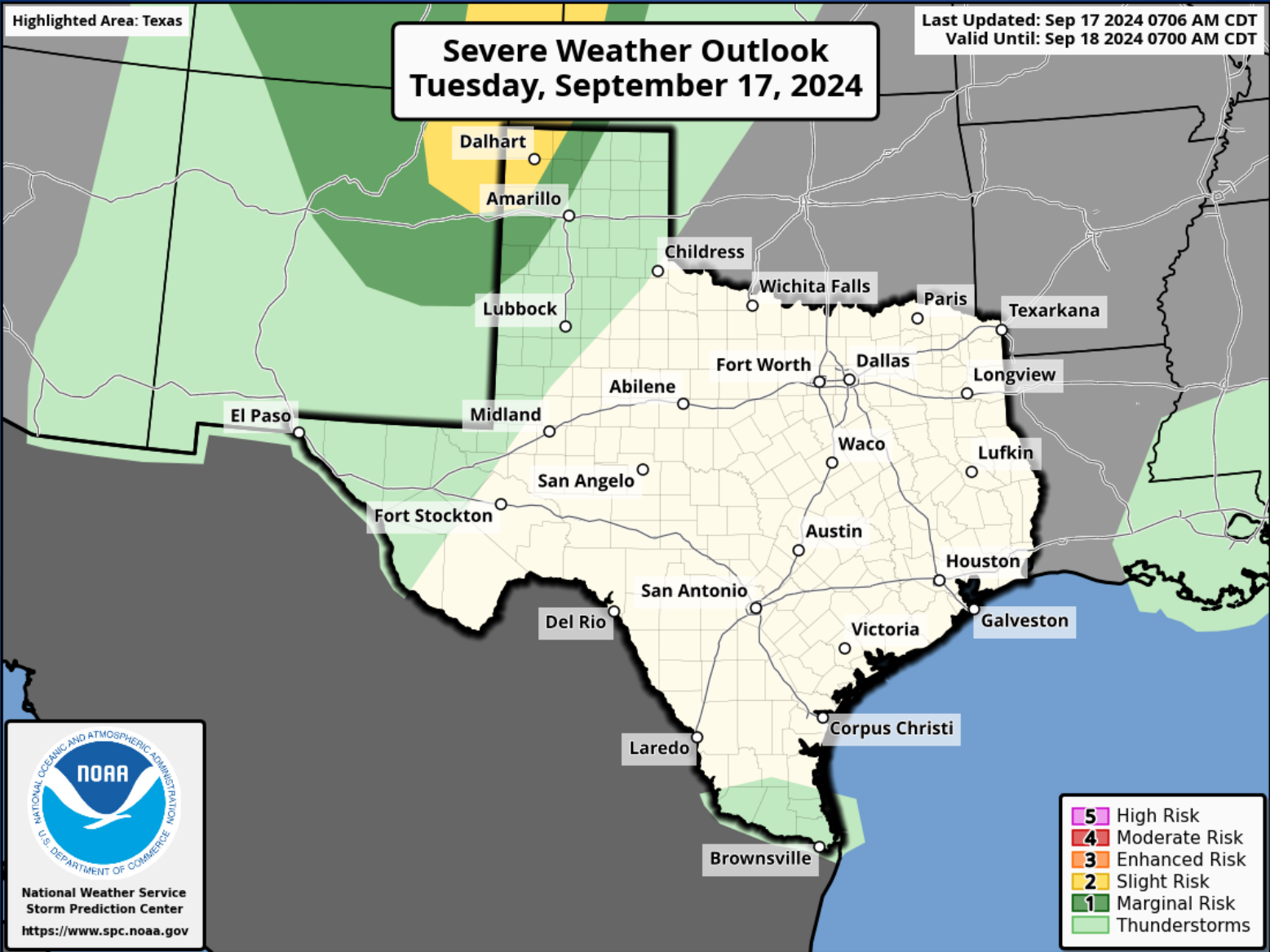
## Gusts

# Hazardous Weather

Highlighted Area: Texas

Last Updated: Sep 17 2024 0706 AM CDT  
Valid Until: Sep 18 2024 0700 AM CDT

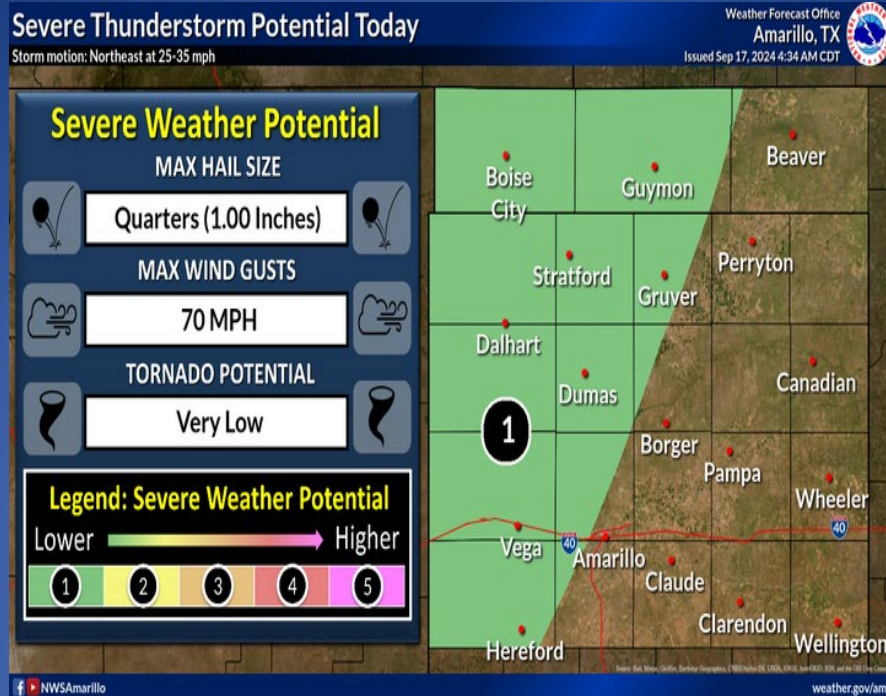
## Severe Weather Outlook Tuesday, September 17, 2024



- 5 High Risk
- 4 Moderate Risk
- 3 Enhanced Risk
- 2 Slight Risk
- 1 Marginal Risk
- Thunderstorms



# Hazardous Weather



**There will be a low chance (category 1 of 5) for severe thunderstorms today focusing on most of the western half of the combined Panhandles. Damaging winds will be the primary threat, but can't rule out a hailstone up to an inch in diameter. Some thunderstorms may produce heavy rainfall.**

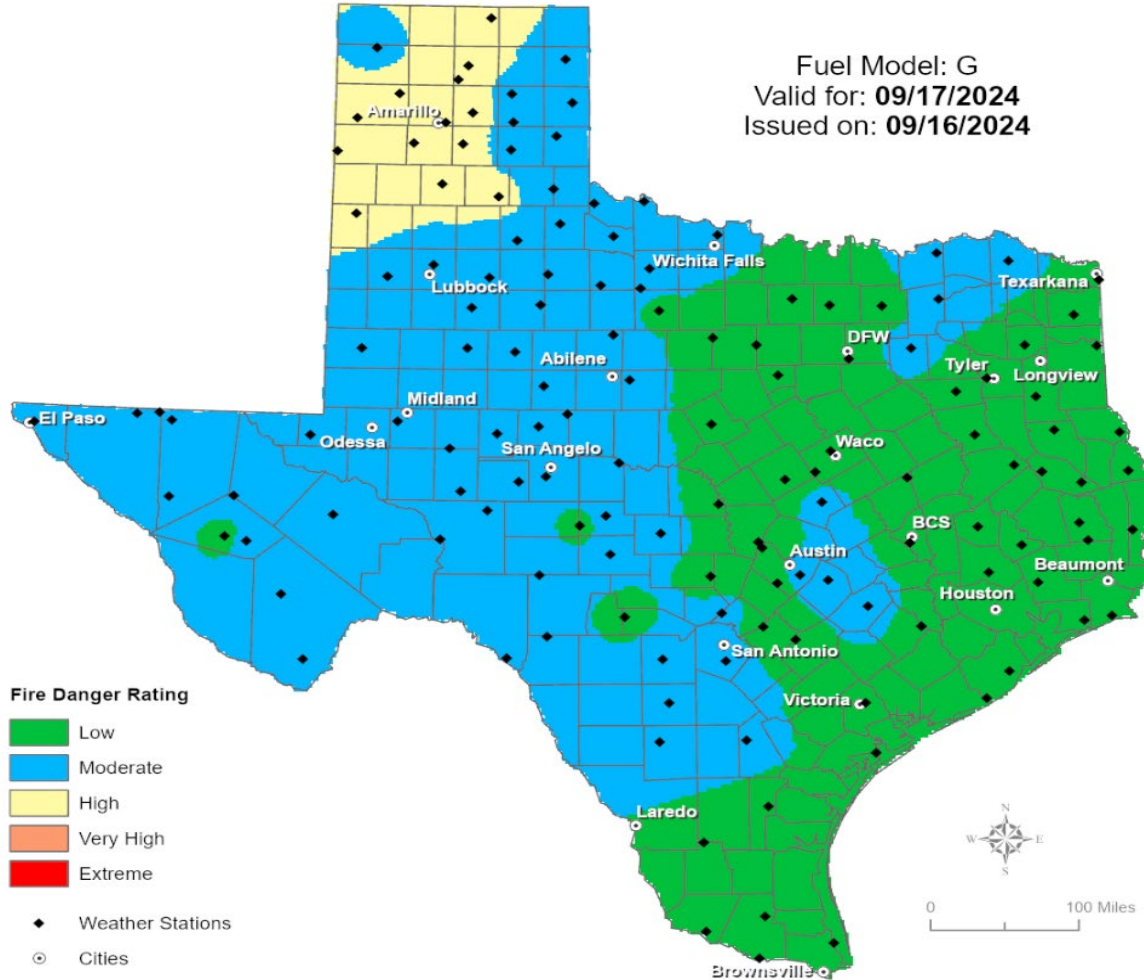


# Weather Warnings/Advisories Issued

<b>DATE</b>	<b>WARNING TYPE</b>	<b>LOCATION</b>
09/16/24	Flood Advisory	Hidalgo, Kleberg, and Nueces Counties

# Fire Danger Forecast

## Forecast Fire Danger



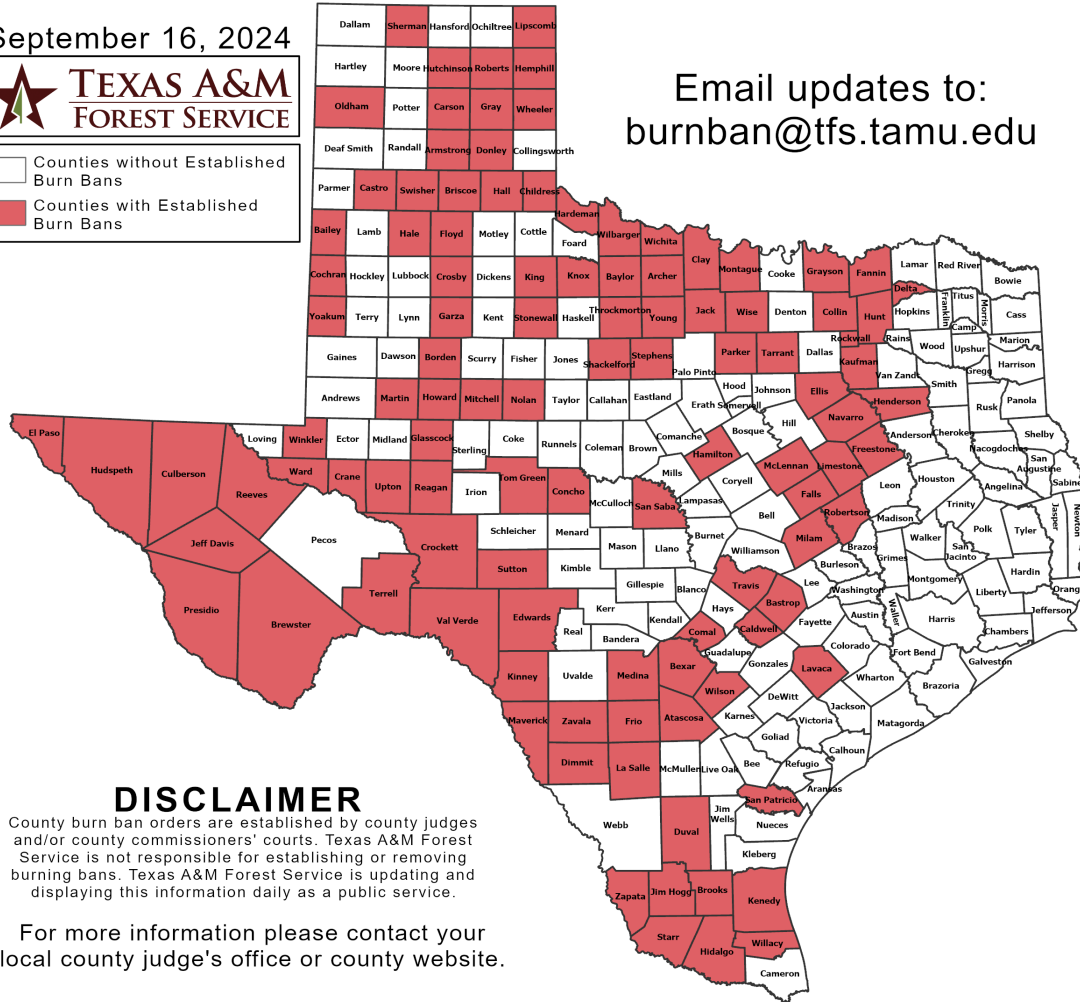
# Burn Ban

## OUTDOOR BURN BANS

September 16, 2024



Counties without Established Burn Bans  
 Counties with Established Burn Bans



Email updates to:  
[burnban@tfs.tamu.edu](mailto:burnban@tfs.tamu.edu)

### Counties with Burn Bans: 108

- |           |            |              |
|-----------|------------|--------------|
| Archer    | Garza      | Oldham       |
| Armstrong | Glasscock  | Parker       |
| Atascosa  | Gray       | Presidio     |
| Bailey    | Grayson    | Reagan       |
| Bastrop   | Hale       | Reeves       |
| Baylor    | Hall       | Roberts      |
| Bexar     | Hamilton   | Robertson    |
| Borden    | Hardeman   | Rockwall     |
| Brewster  | Hemphill   | San Patricio |
| Briscoe   | Henderson  | San Saba     |
| Brooks    | Hidalgo    | Shackelford  |
| Caldwell  | Howard     | Sherman      |
| Carson    | Hudspeth   | Starr        |
| Castro    | Hunt       | Stephens     |
| Childress | Hutchinson | Stonewall    |
| Clay      | Jack       | Sutton       |
| Cochran   | Jeff Davis | Swisher      |
| Collin    | Jim Hogg   | Tarrant      |
| Comal     | Kaufman    | Terrell      |
| Concho    | Kenedy     | Throckmorton |
| Crane     | King       | Tom Green    |
| Crockett  | Kinney     | Travis       |
| Crosby    | Knox       | Upton        |
| Culberson | La Salle   | Val Verde    |
| Delta     | Lavaca     | Ward         |
| Dimmit    | Limestone  | Wheeler      |
| Donley    | Lipscomb   | Wichita      |
| Duval     | McLennan   | Wilbarger    |
| Edwards   | Martin     | Willacy      |
| Ellis     | Maverick   | Wilson       |
| El Paso   | Medina     | Winkler      |
| Falls     | Milam      | Wise         |
| Fannin    | Mitchell   | Yoakum       |
| Floyd     | Montague   | Young        |
| Freestone | Navarro    | Zapata       |
| Frio      | Nolan      | Zavala       |

### DISCLAIMER

County burn ban orders are established by county judges and/or county commissioners' courts. Texas A&M Forest Service is not responsible for establishing or removing burning bans. Texas A&M Forest Service is updating and displaying this information daily as a public service.

For more information please contact your local county judge's office or county website.

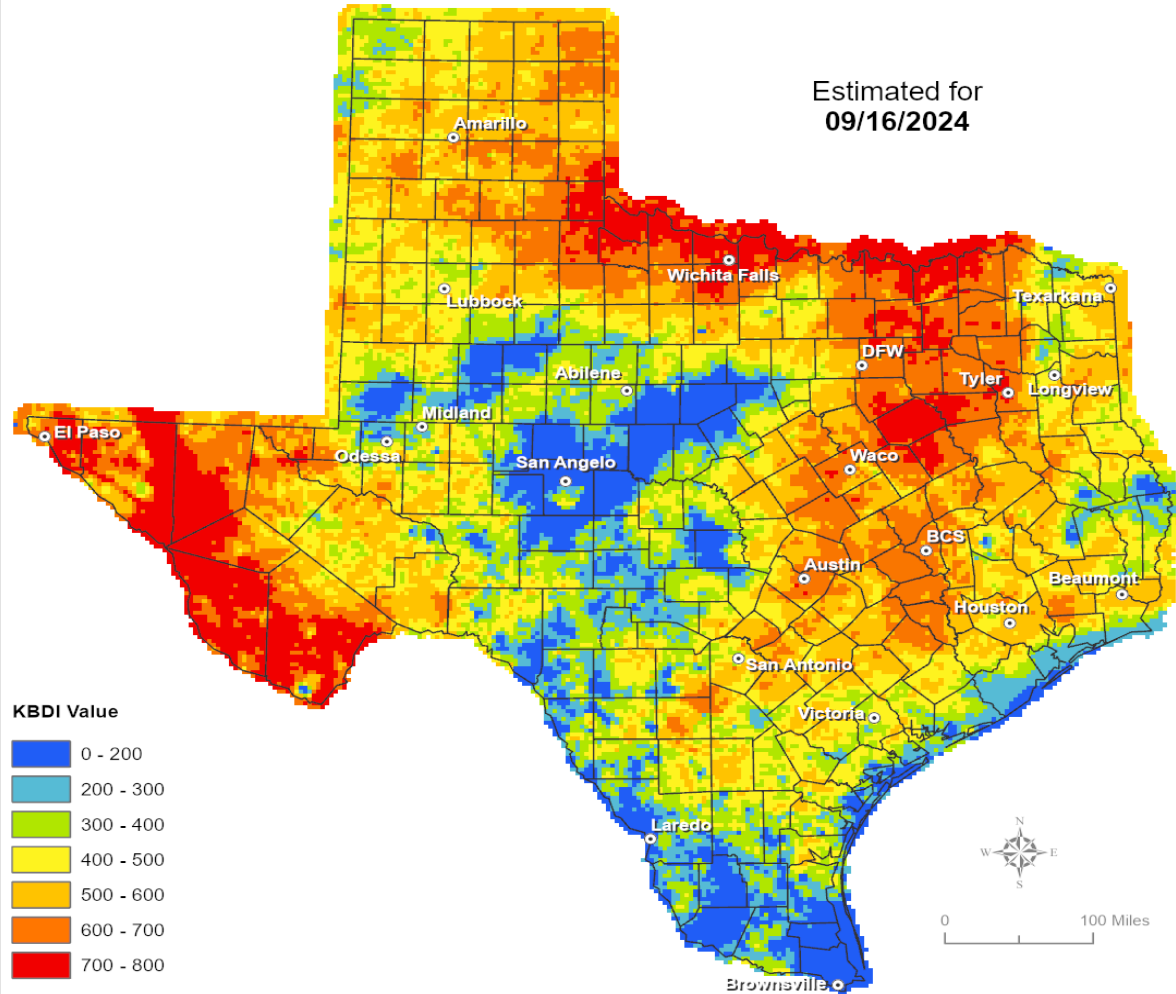
RED FLAG WARNINGS: [www.weather.gov](http://www.weather.gov)  
 Additional map formats available at <https://tfsweb.tamu.edu/Burnbans/>

# Keetch-Byram Drought Index

## Keetch-Byram Drought Index

(4 km x 4 km resolution)

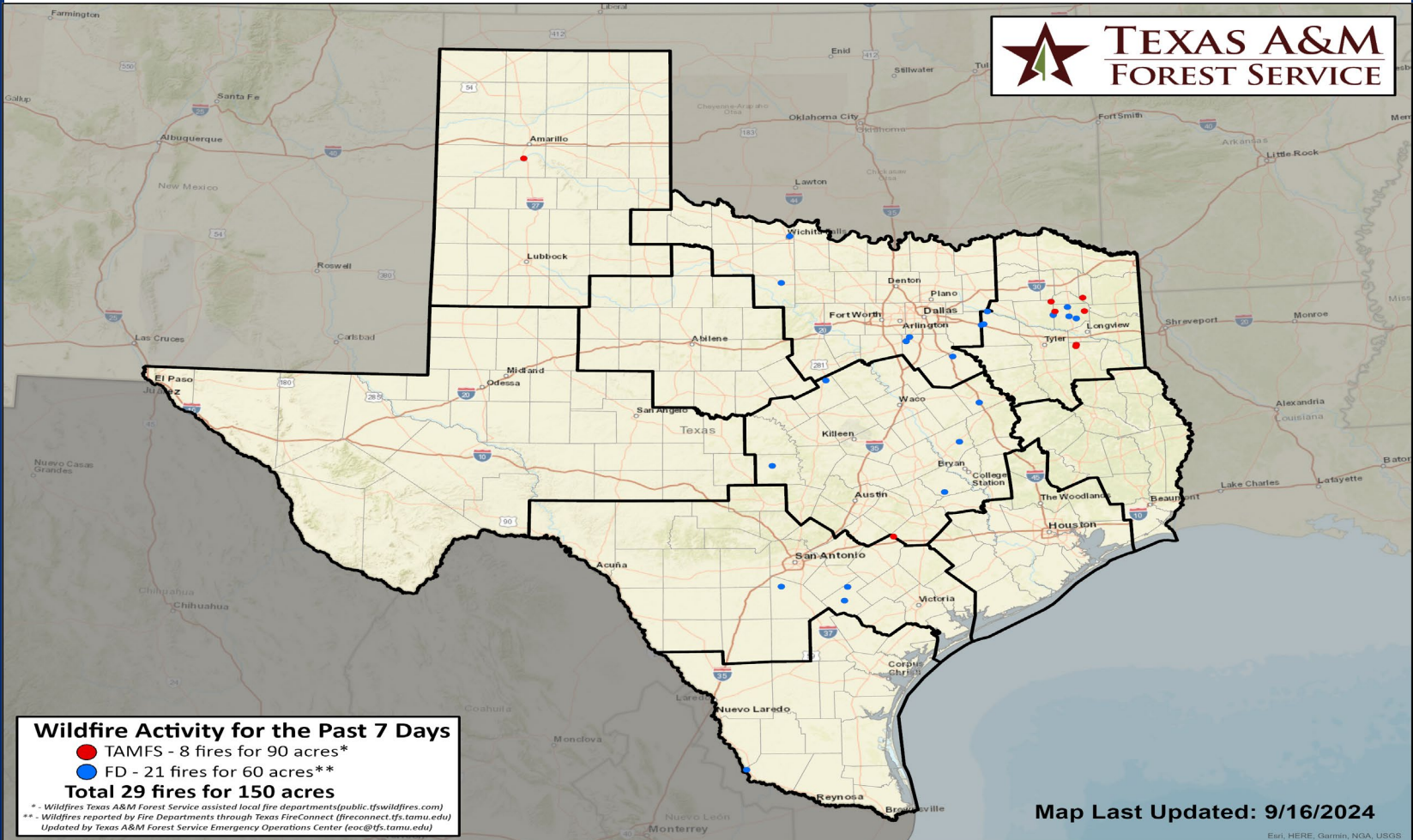
Estimated for  
09/16/2024





# Fire Activity (\*Last 24 Hours)

Report of 350 (No Change) fires and 1,272,456 (No Change) acres have been burned this year. There are 108 (No Change) counties with burn bans. The Keetch-Byram Drought Index list contains 177 (+5) counties with an average over 400.



# Training

DATES		TITLE	COURSE	LOCATION
09/10/24	10/05/24	Community Emergency Response Team Basic Training	G-317	Burleson

# Statewide Significant Events

DATES		LOCATION	EVENT
09/17/24	09/20/24	Fort Worth	Gordy's Hwy 30 Music festival

# Exercises

DATES		AGENCY/LOCATION	TYPE: EXERCISE NAME
09/17/24	09/17/24	Sandow Lake Dam / Rockdale	Tabletop: EAP Exercise
09/18/24	09/18/24	Bee County LEPC	TTX: Pipeline Exercise
09/18/24	09/18/24	City of Midlothian	TTX: City of Midlothian Tayman Water Treatment Plant - Chlorine Release Tabletop Exercise