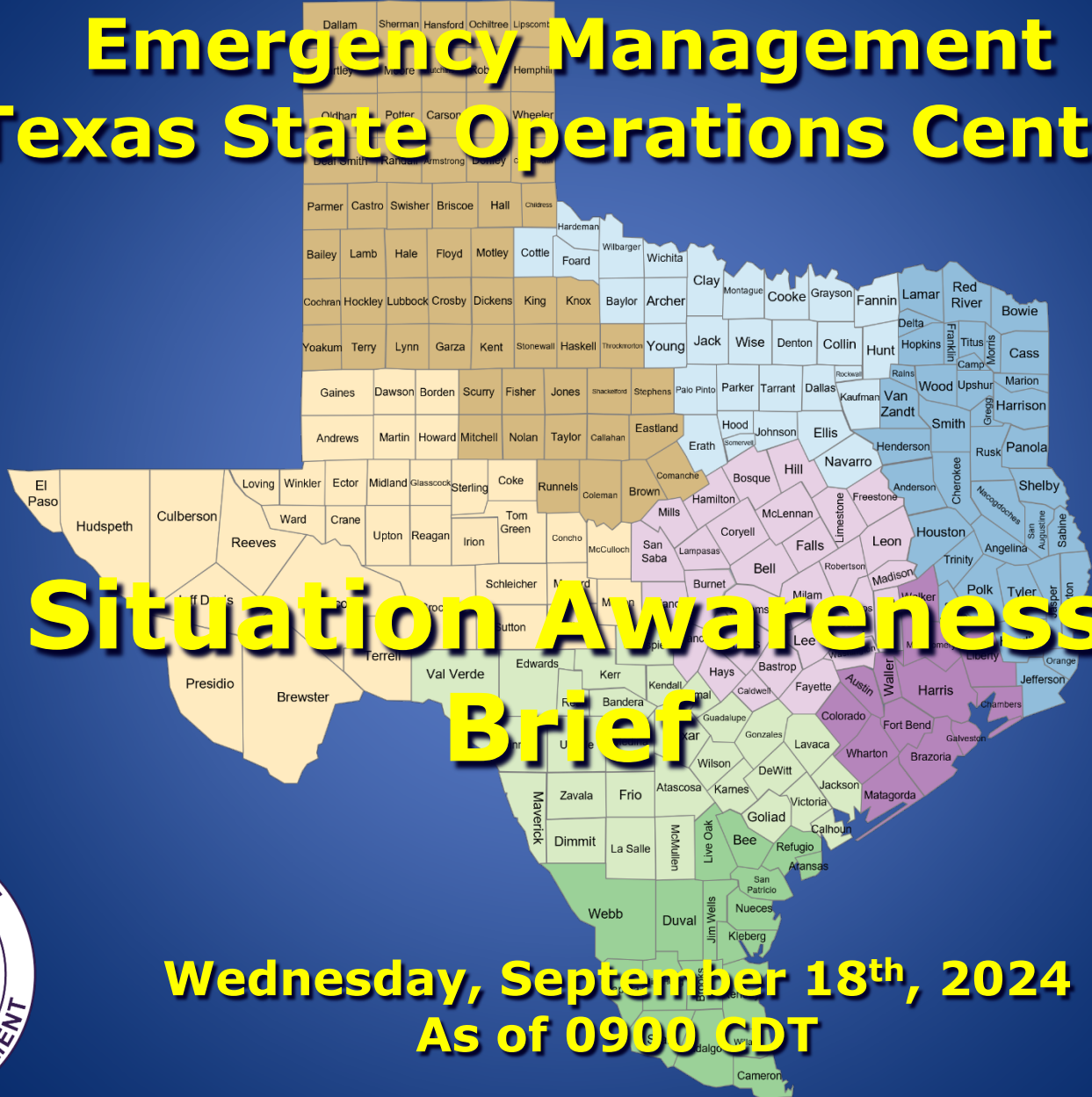


Texas Division of Emergency Management Texas State Operations Center



Tropical Weather Awareness



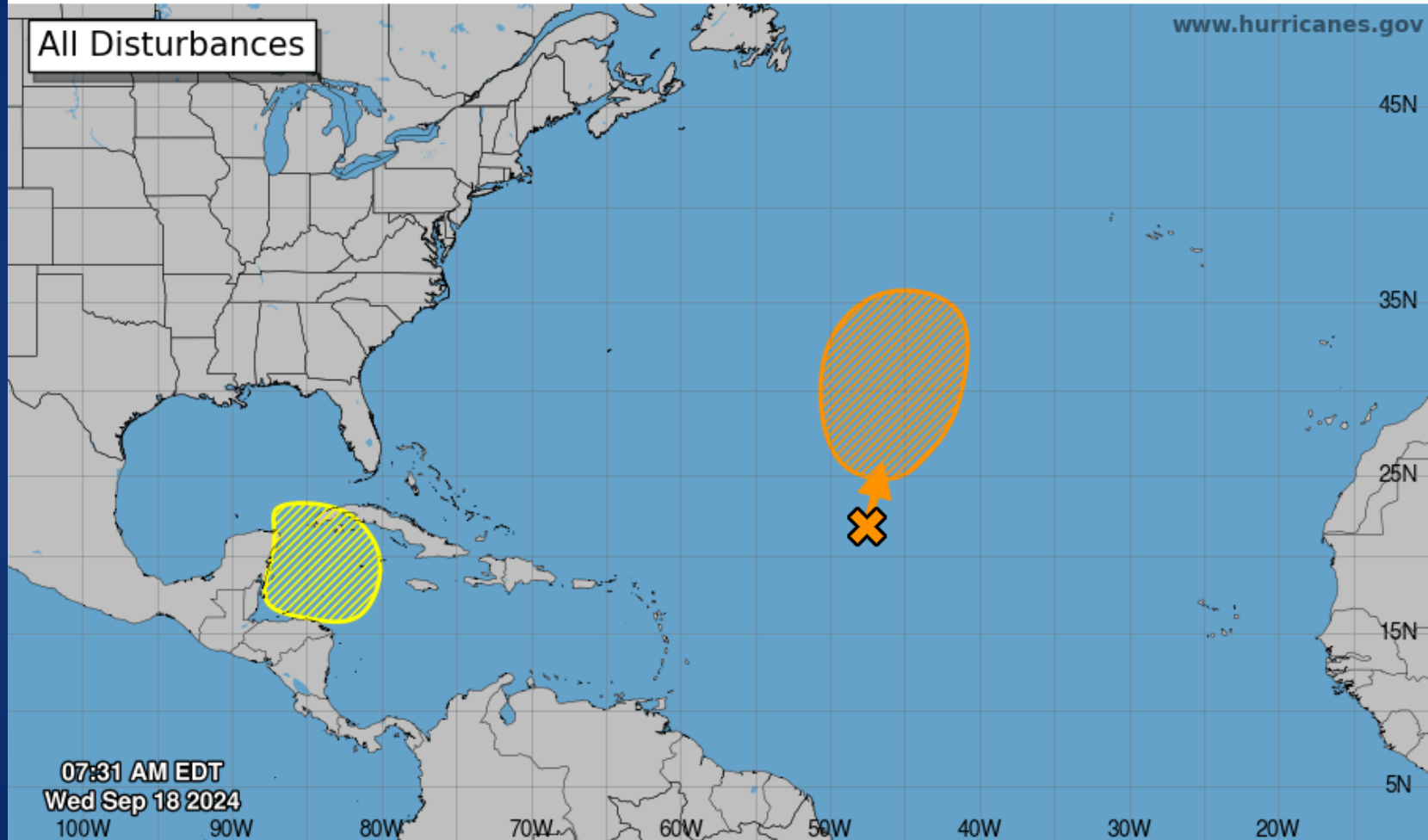
Seven-Day Graphical Tropical Weather Outlook

National Hurricane Center Miami, Florida



www.hurricanes.gov

All Disturbances



07:31 AM EDT
Wed Sep 18 2024

Current Disturbances and Seven-Day Cyclone Formation Chance: < 40% 40-60% > 60%
Tropical or Sub-Tropical Cyclone: Depression Storm Hurricane
 Post-Tropical Cyclone or Remnants

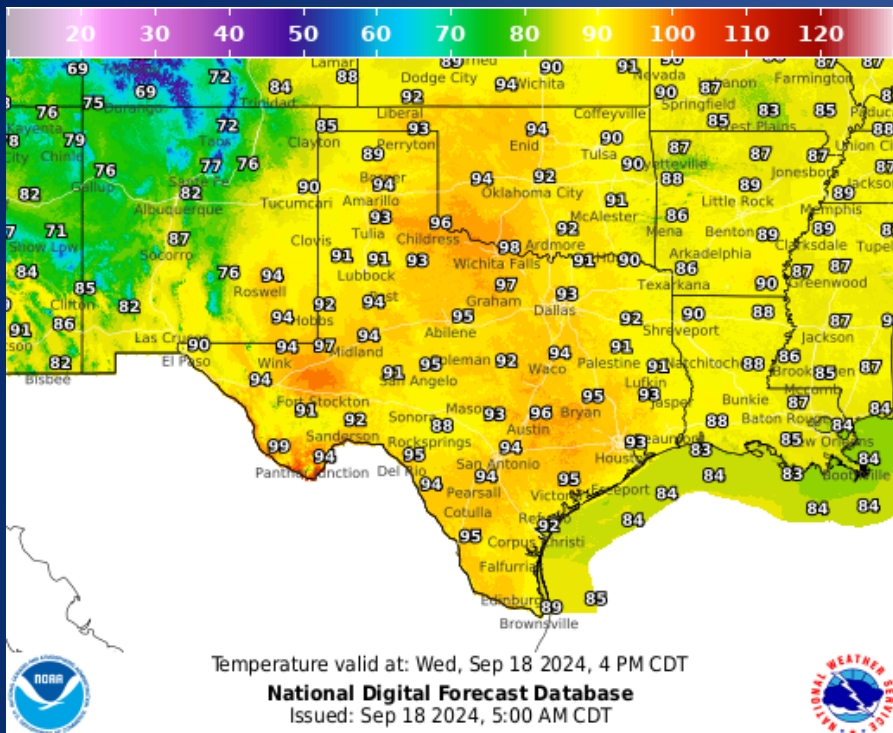
Incidents Reported to the State Operations Center (last 24 hours)

DATE	SUBJECT	LOCATION
09/17/24	Update Report #4 of a Chemical Pipeline Fire with Evacuations	Harris County

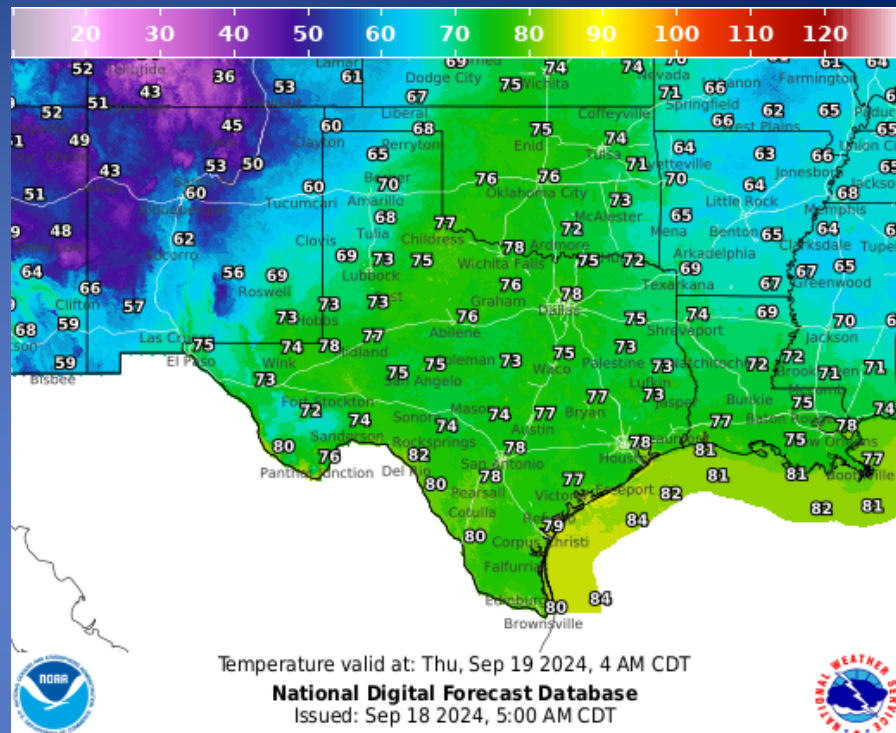
Informational Products Distributed by the State Operations Center

DATE	SUBJECT
09/17/24	NWS Amarillo: Severe Weather Briefing
09/17/24	National Hurricane Center Tropical Weather Outlook 7:00 PM CDT
09/18/24	Daily NWS Threat Brief for FEMA Region 6
09/18/24	National Hurricane Center Tropical Weather Outlook 7:00 AM

Weather Forecast

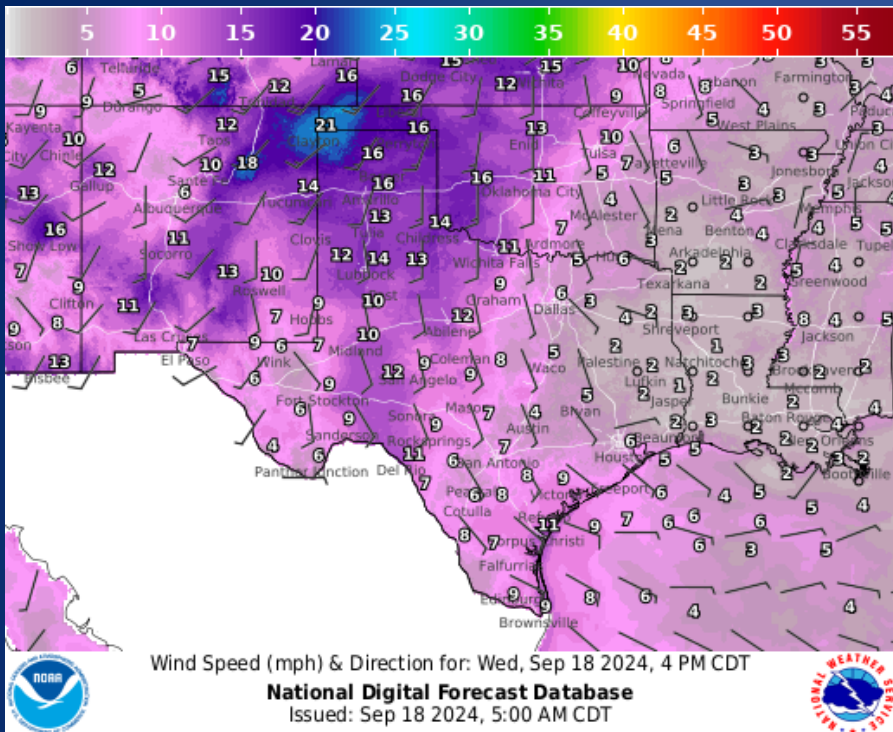


Highs

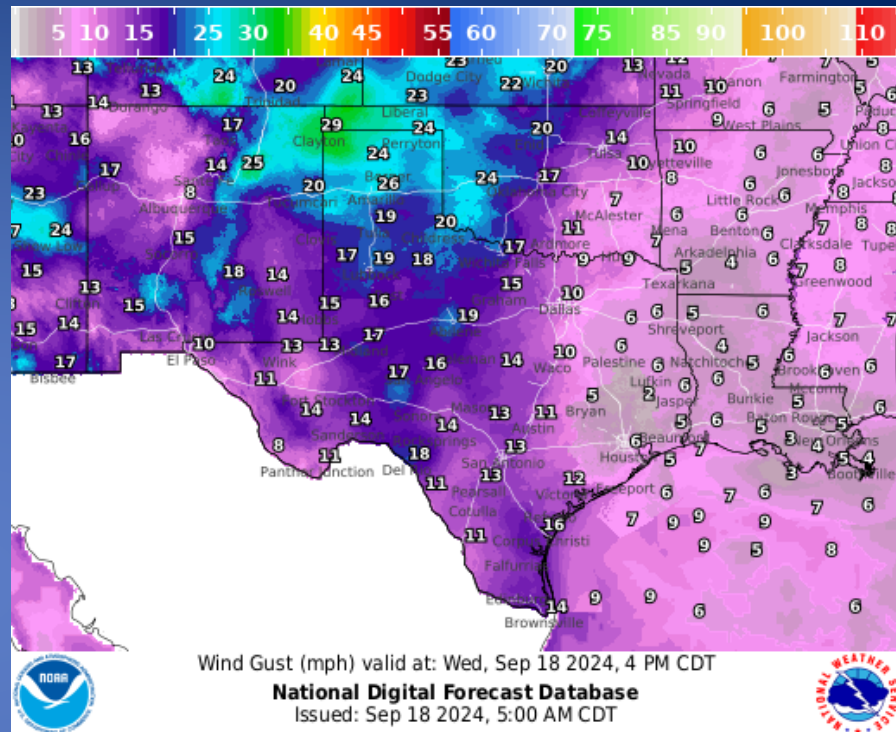


Lows

Weather Forecast



Wind Speeds



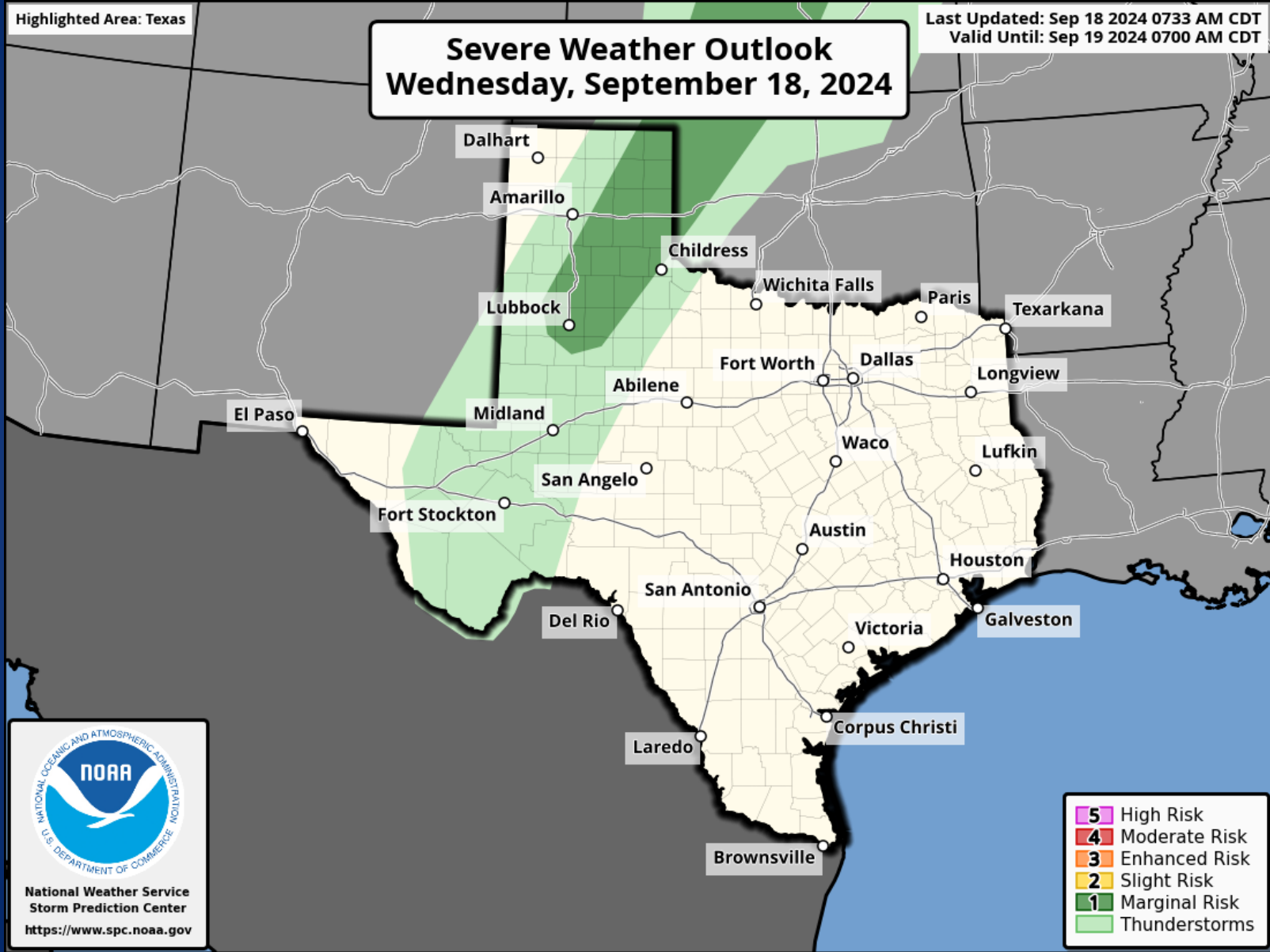
Gusts

Hazardous Weather

Highlighted Area: Texas

Last Updated: Sep 18 2024 0733 AM CDT
Valid Until: Sep 19 2024 0700 AM CDT

Severe Weather Outlook Wednesday, September 18, 2024

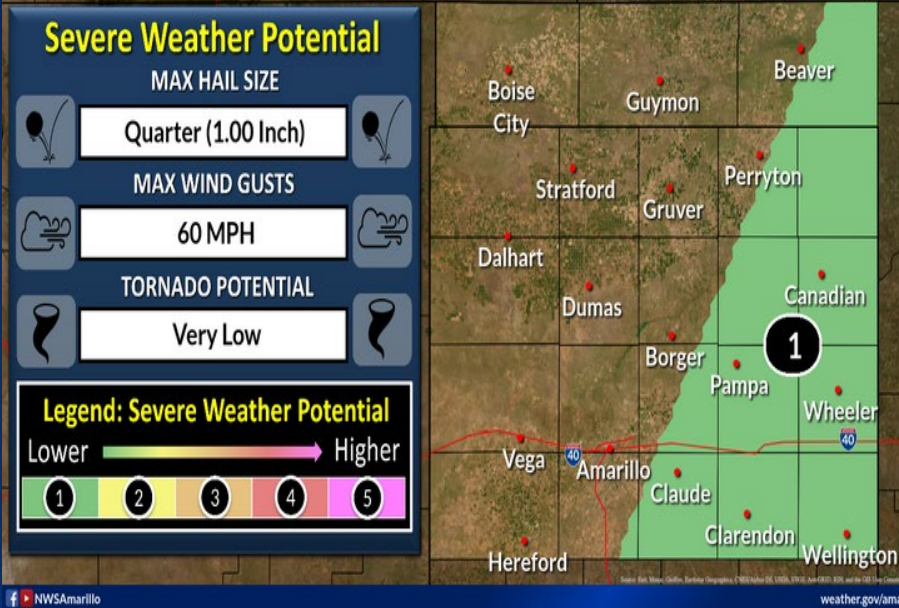


- 5 High Risk
- 4 Moderate Risk
- 3 Enhanced Risk
- 2 Slight Risk
- 1 Marginal Risk
- Thunderstorms

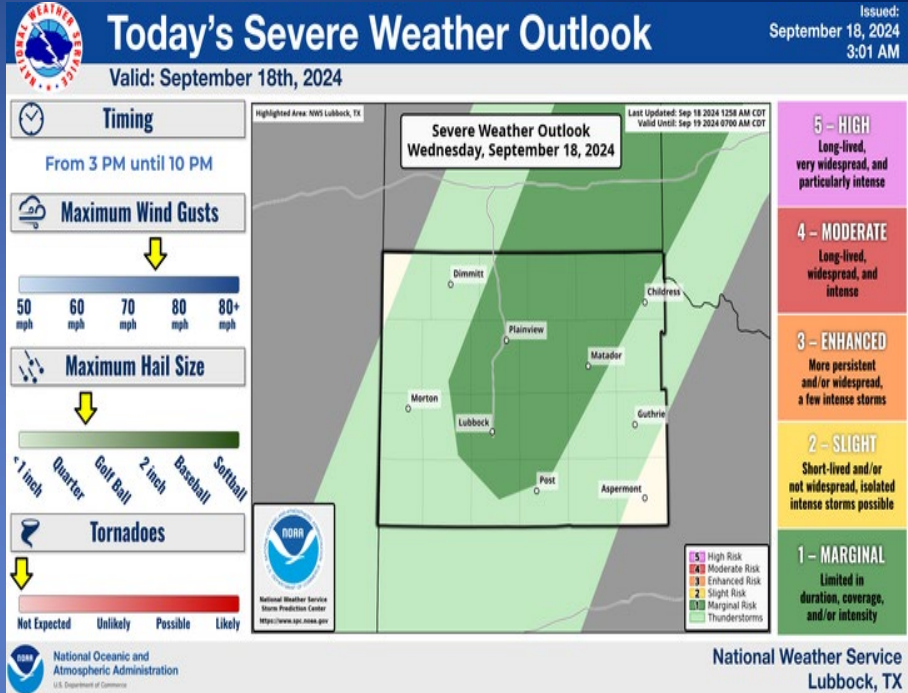
Hazardous Weather

Severe Thunderstorm Potential Today

Weather Forecast Office
Amarillo, TX
Issued Sep 18, 2024 4:28 AM CDT



Scattered storms are possible across the east-southeast Panhandles this afternoon and evening, some of which could be strong or severe. Damaging wind gusts and large hail would be the main hazards.



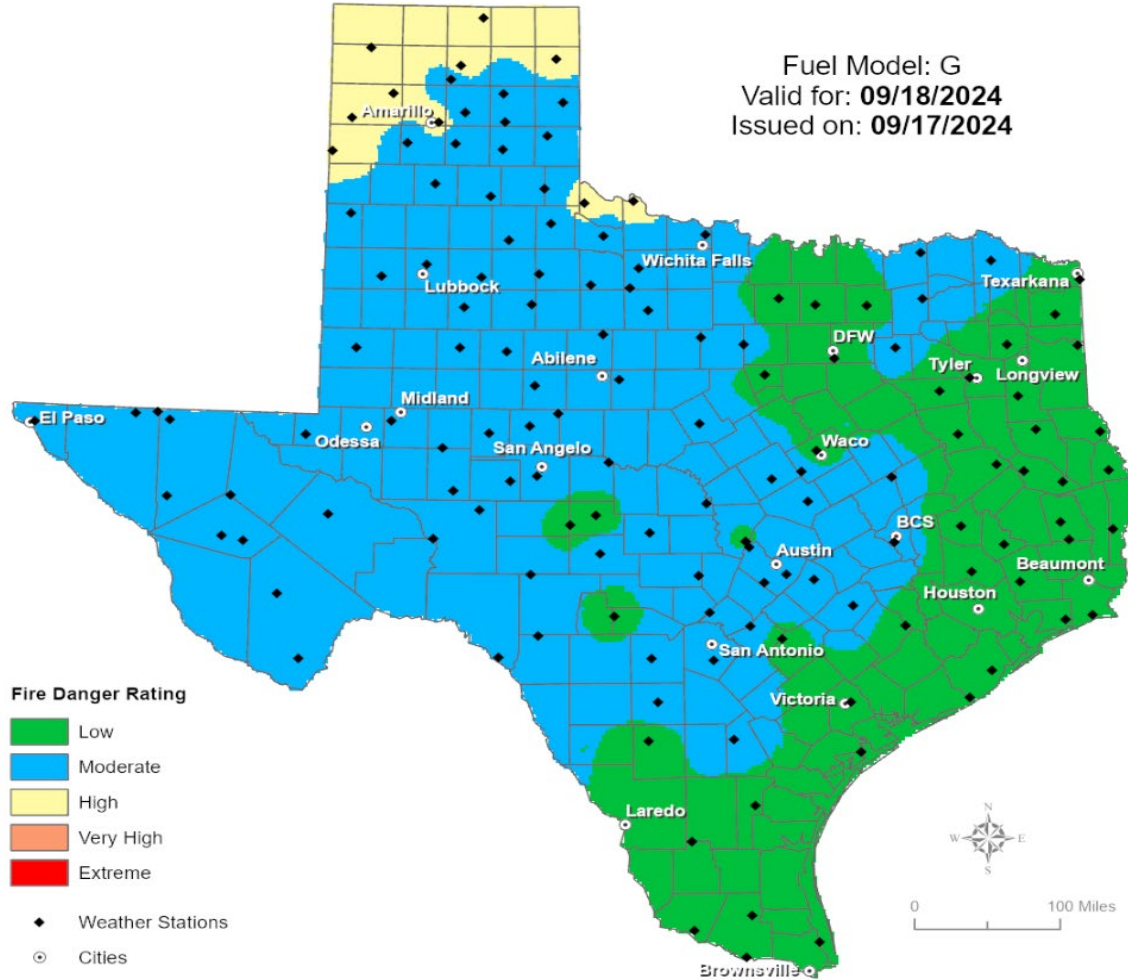
A few severe thunderstorms are possible later this afternoon and evening over portions of the South Plains and far southern Texas Panhandle. Severe wind gusts up to 75 mph and hail to the size of ping pongs could occur.

Weather Warnings/Advisories Issued

DATE	WARNING TYPE	LOCATION
09/17/24	Severe Thunderstorm Warning	Bailey, Castro, Dallam, Deaf Smith, Hansford, Hartley, Lamb, Oldham, Parmer, Potter, and Sherman Counties

Fire Danger Forecast

Forecast Fire Danger



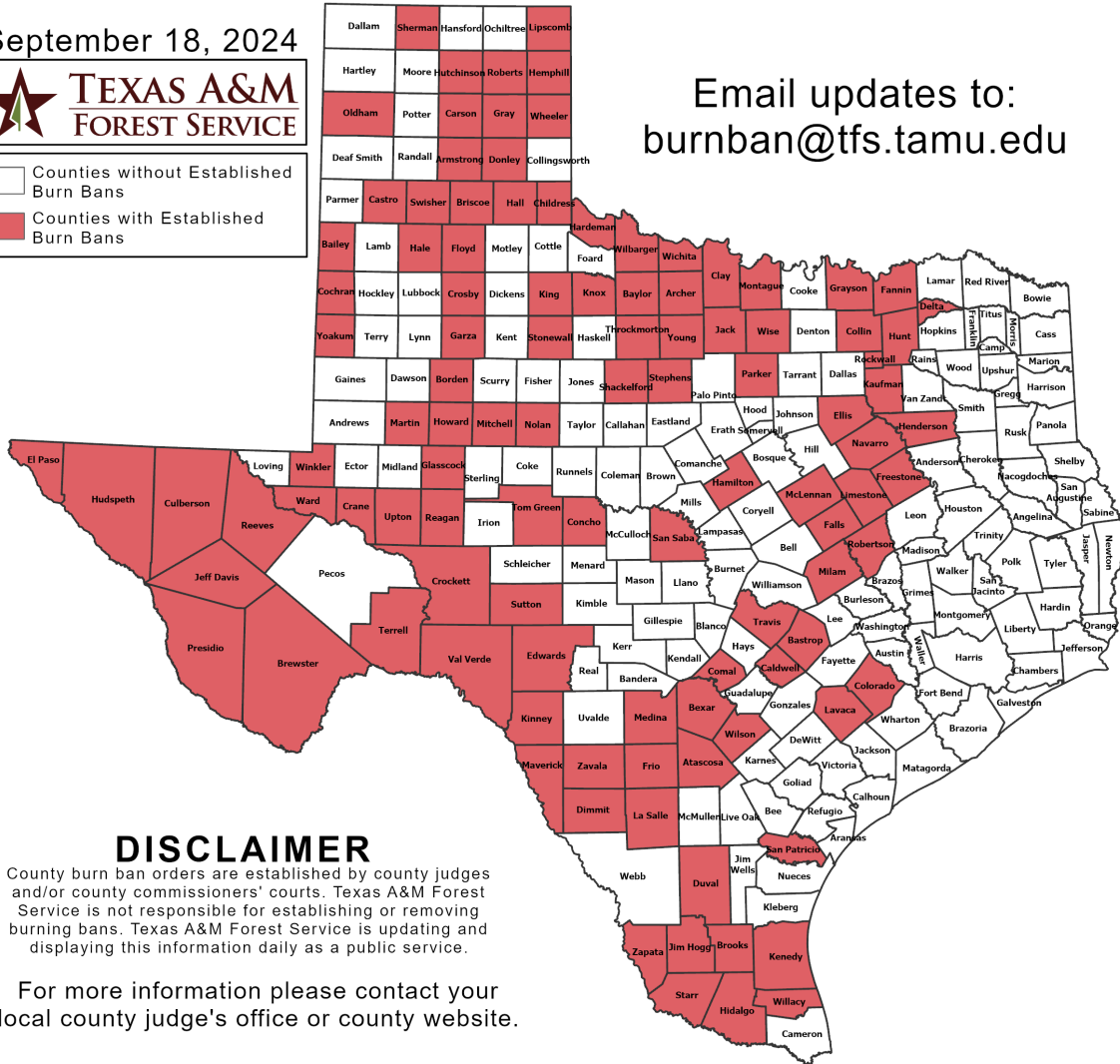
Burn Ban

OUTDOOR BURN BANS

September 18, 2024



Counties without Established Burn Bans
 Counties with Established Burn Bans



Email updates to:
burnban@tfs.tamu.edu

Counties with Burn Bans: 108

- Archer
- Armstrong
- Atascosa
- Bailey
- Bastrop
- Baylor
- Bexar
- Borden
- Brewster
- Briscoe
- Brooks
- Caldwell
- Carson
- Castro
- Childress
- Clay
- Cochran
- Collin
- Colorado
- Comal
- Concho
- Crane
- Crockett
- Crosby
- Culberson
- Delta
- Dimmit
- Donley
- Duval
- Edwards
- Ellis
- El Paso
- Falls
- Fannin
- Floyd
- Freestone
- Frio
- Garza
- Glasscock
- Gray
- Grayson
- Hale
- Hall
- Hamilton
- Hardeman
- Hemphill
- Henderson
- Hidalgo
- Howard
- Hudspeth
- Hunt
- Hutchinson
- Jack
- Jeff Davis
- Jim Hogg
- Kaufman
- Kenedy
- King
- Kinney
- Knox
- La Salle
- Lavaca
- Limestone
- Lipscomb
- McLennan
- McLennan
- Martin
- Maverick
- Medina
- Milam
- Fannin
- Floyd
- Freestone
- Navarro
- Nolan
- Oldham
- Parker
- Presidio
- Reagan
- Reeves
- Roberts
- Robertson
- Rockwall
- San Patricio
- San Saba
- Shackelford
- Sherman
- Starr
- Stephens
- Stonewall
- Sutton
- Swisher
- Terrell
- Throckmorton
- Tom Green
- Travis
- Upton
- Val Verde
- Ward
- Wheeler
- Wichita
- Willacy
- Wilson
- Winkler
- Wise
- Yoakum
- Young
- Zapata
- Zavala

DISCLAIMER

County burn ban orders are established by county judges and/or county commissioners' courts. Texas A&M Forest Service is not responsible for establishing or removing burning bans. Texas A&M Forest Service is updating and displaying this information daily as a public service.

For more information please contact your local county judge's office or county website.

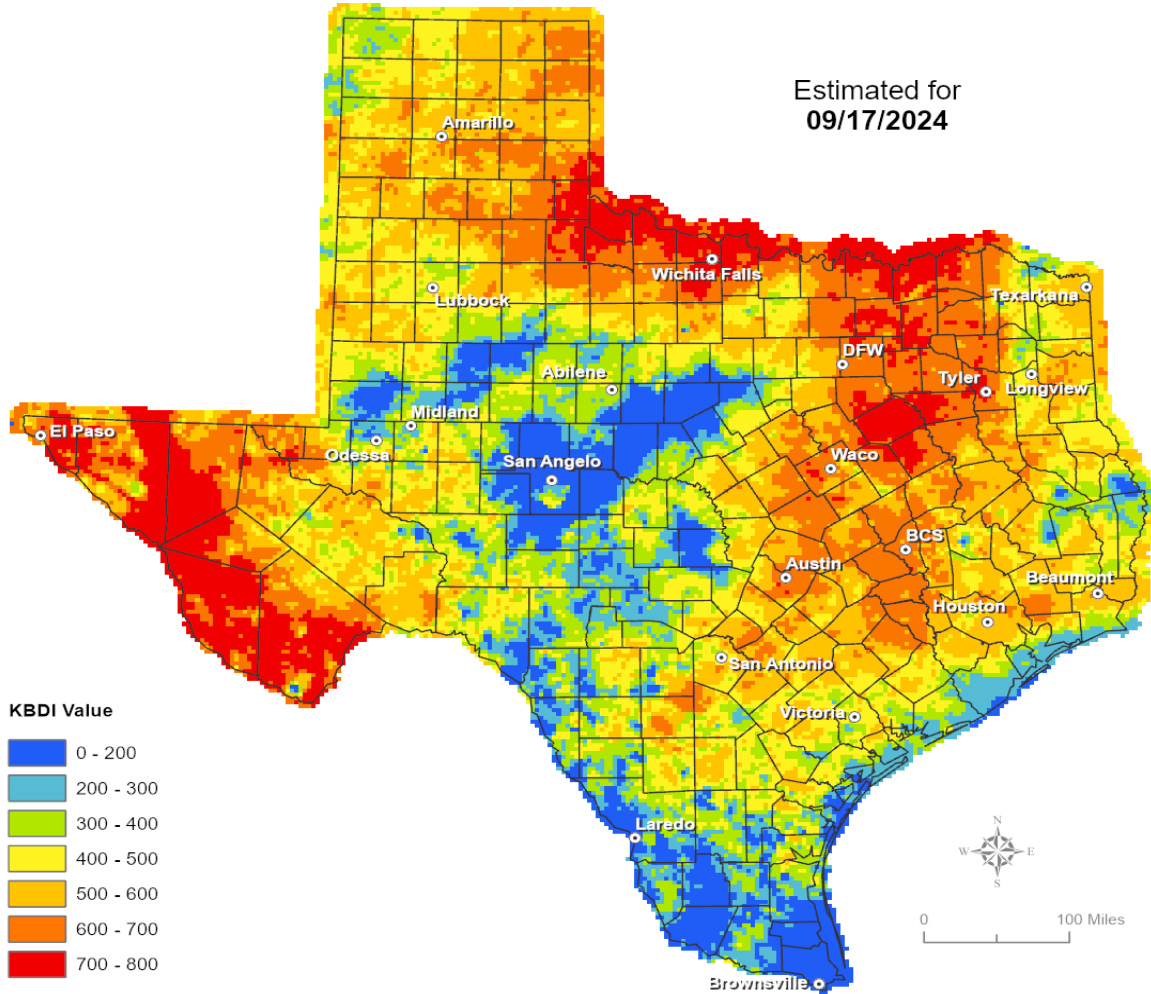
RED FLAG WARNINGS: www.weather.gov
 Additional map formats available at <https://tfsweb.tamu.edu/Burnbans/>

Keetch-Byram Drought Index

Keetch-Byram Drought Index

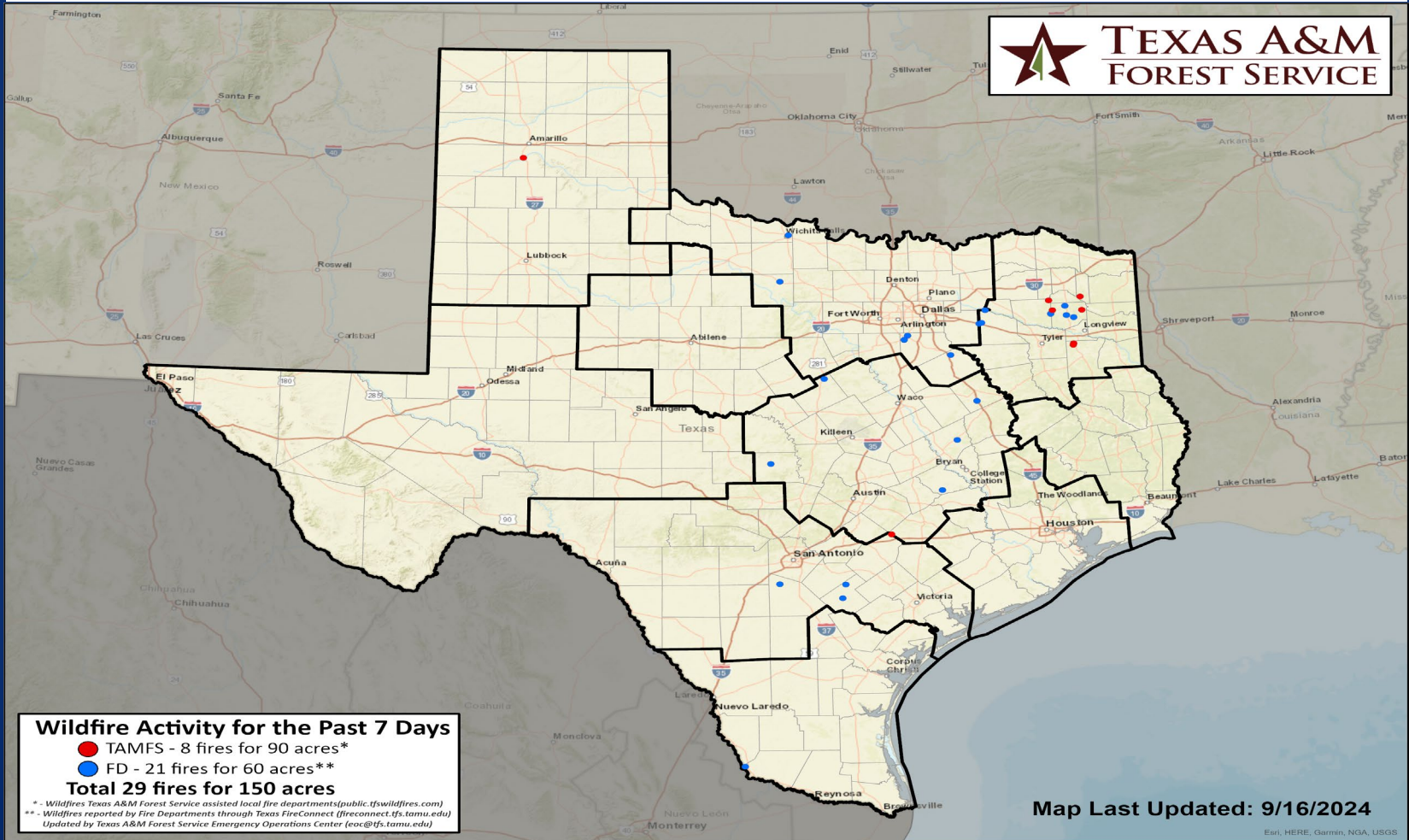
(4 km x 4 km resolution)

Estimated for
09/17/2024



Fire Activity (*Last 24 Hours)

Report of 351 (+1) fires and 1,272,463 (+7) acres have been burned this year. There are 107 (-1) counties with burn bans. The Keetch-Byram Drought Index list contains 179 (+2) counties with an average over 400.



Training

DATES		TITLE	COURSE	LOCATION
09/10/24	10/05/24	Community Emergency Response Team Basic Training	G-317	Burleson

Statewide Significant Events

DATES		LOCATION	EVENT
09/17/24	09/20/24	Fort Worth	Gordy's Hwy 30 Music festival

Exercises

DATES		AGENCY/LOCATION	TYPE: EXERCISE NAME
09/18/24	09/18/24	Bee County LEPC	TTX: Pipeline Exercise
09/18/24	09/18/24	City of Midlothian	TTX: City of Midlothian Tayman Water Treatment Plant - Chlorine Release Tabletop Exercise