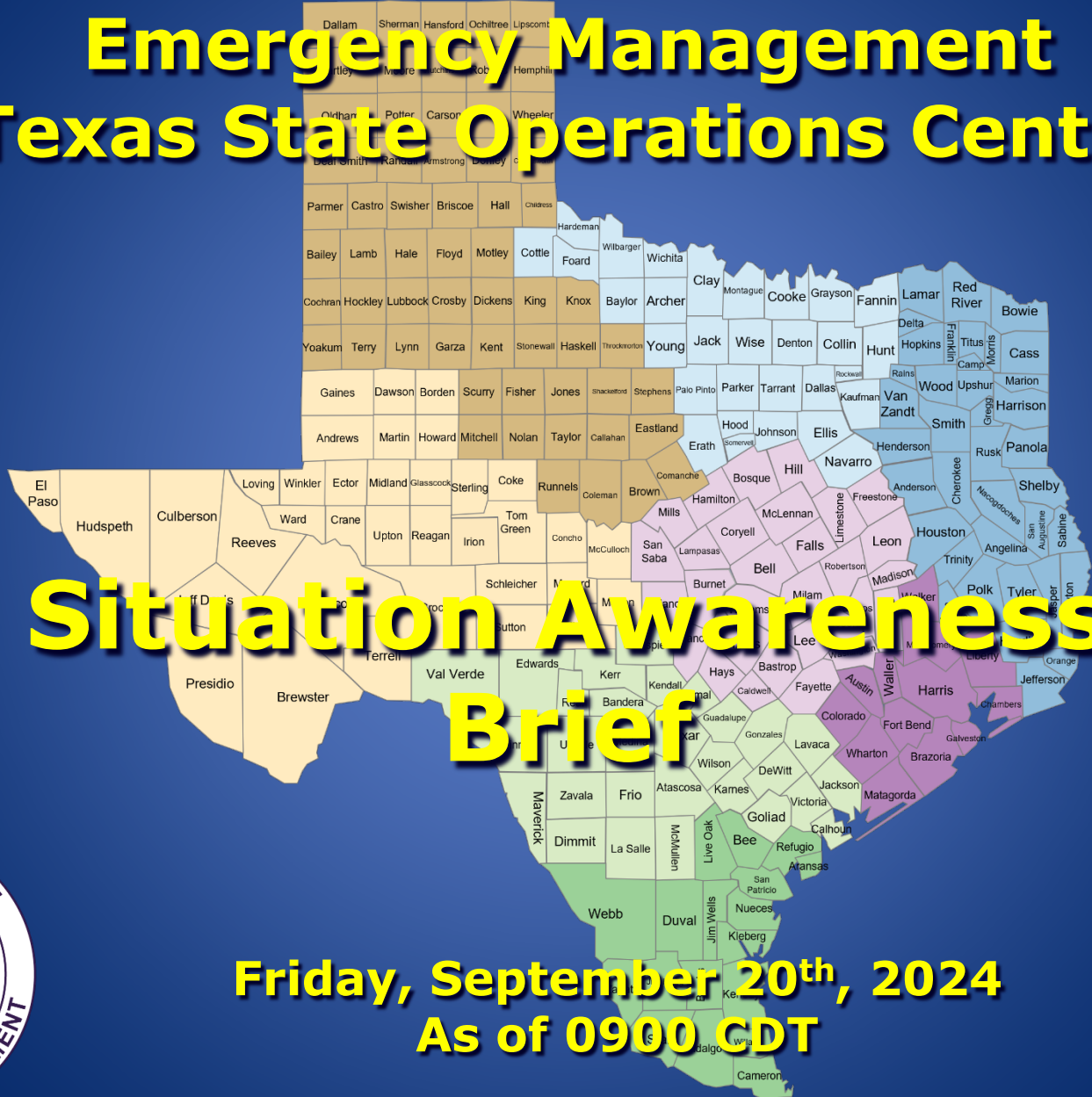


Texas Division of Emergency Management Texas State Operations Center



Friday, September 20th, 2024
As of 0900 CDT

Tropical Weather Awareness



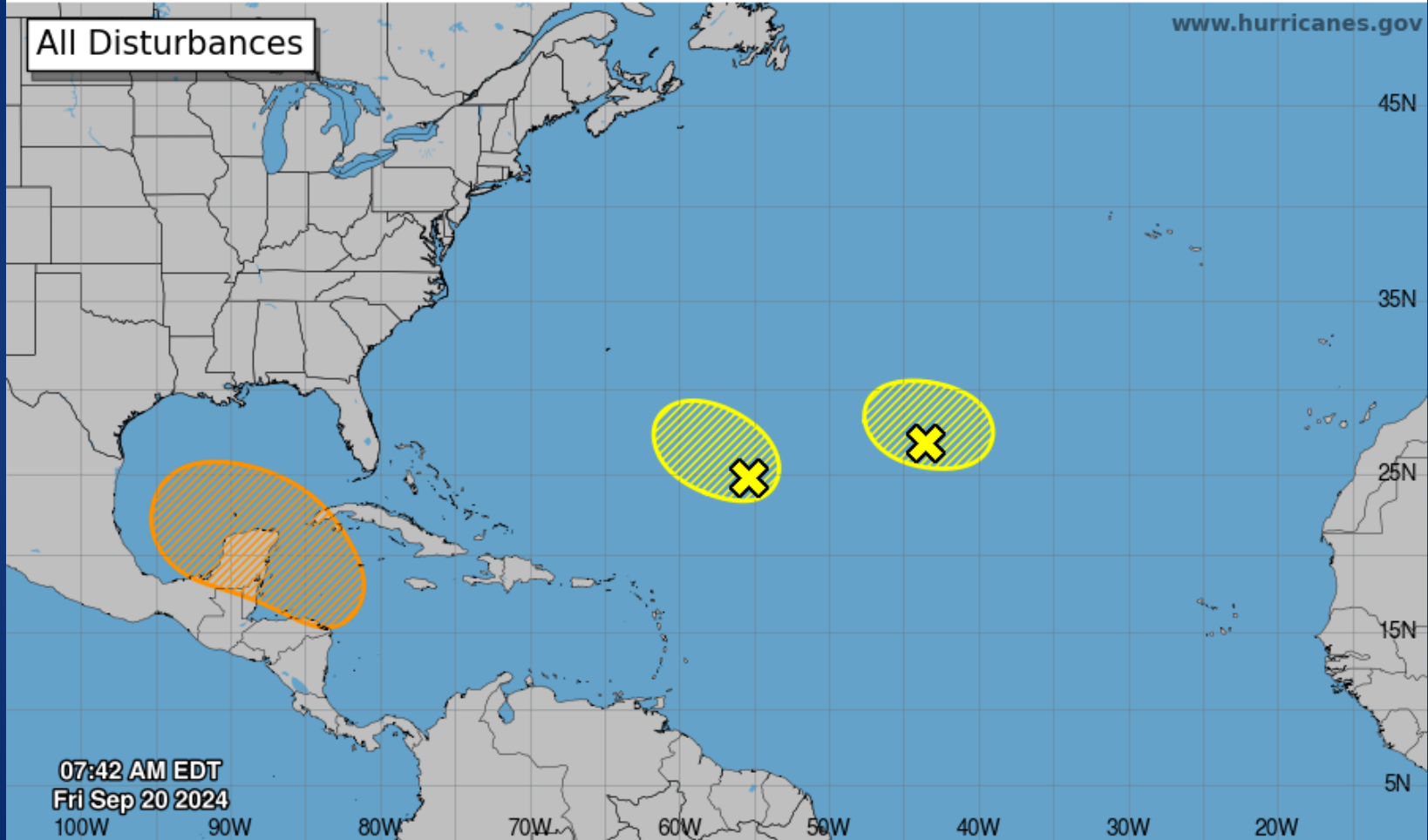
Seven-Day Graphical Tropical Weather Outlook

National Hurricane Center Miami, Florida



www.hurricanes.gov

All Disturbances



07:42 AM EDT
Fri Sep 20 2024
100W 90W 80W 70W 60W 50W 40W 30W 20W

Current Disturbances and Seven-Day Cyclone Formation Chance: < 40% 40-60% > 60%
Tropical or Sub-Tropical Cyclone: Depression Storm Hurricane
 Post-Tropical Cyclone or Remnants

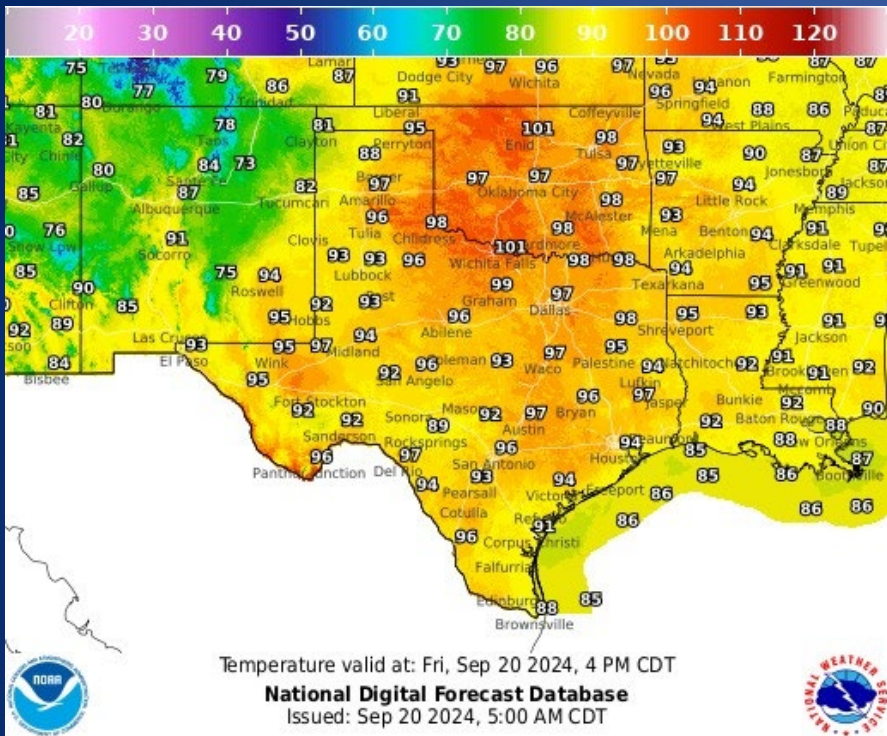
Incidents Reported to the State Operations Center (last 24 hours)

DATE	SUBJECT	LOCATION
09/20/24	Initial Report of Railroad Incident near Greenville	Hunt County

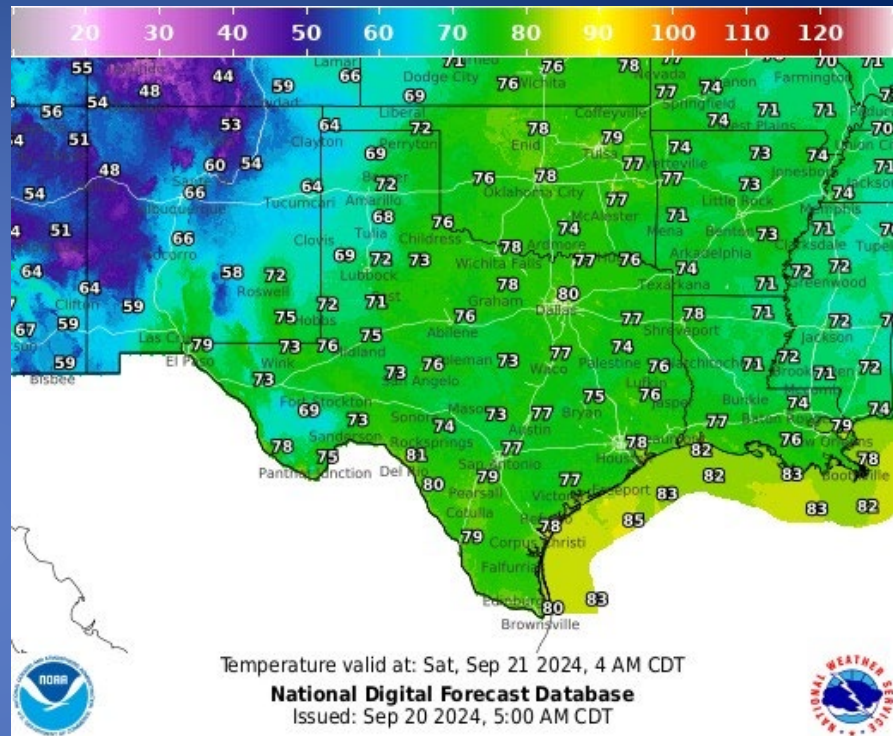
Informational Products Distributed by the State Operations Center

DATE	SUBJECT
09/19/24	Texas A&M Forest Service Fire Potential Update
09/19/24	National Hurricane Center Tropical Weather Outlook 1:00 PM CDT
09/19/24	Texas Special Events List
09/19/24	National Hurricane Center Tropical Weather Outlook 7:00 PM CDT
09/20/24	National Hurricane Center Tropical Weather Outlook 01:00 AM CT
09/20/24	Daily NWS Threat Brief for FEMA Region 6
09/20/24	National Hurricane Center Tropical Weather Outlook 7:00 AM CT

Weather Forecast

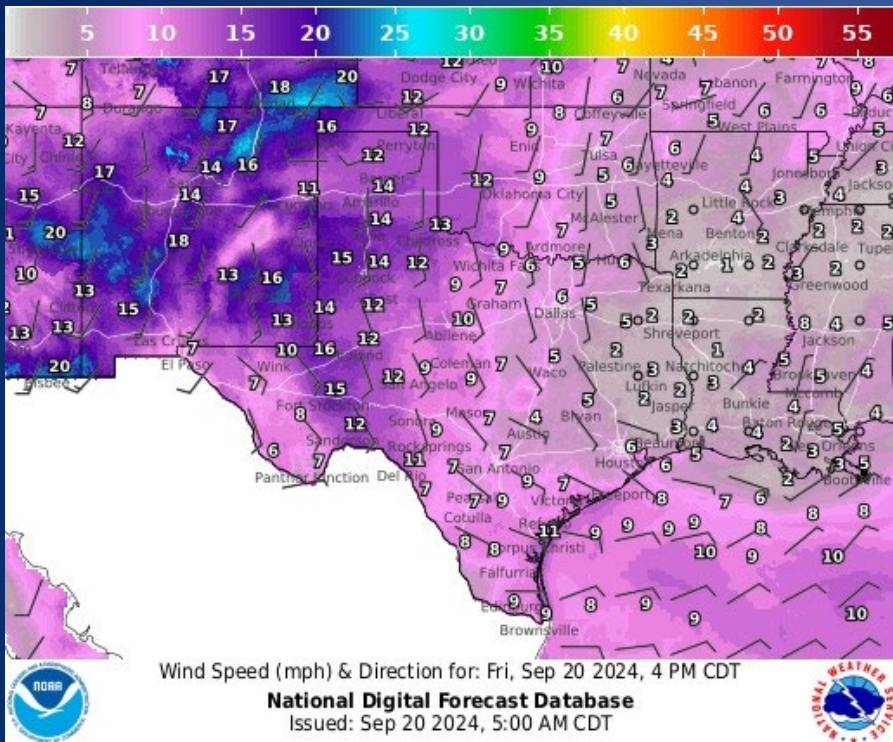


Highs

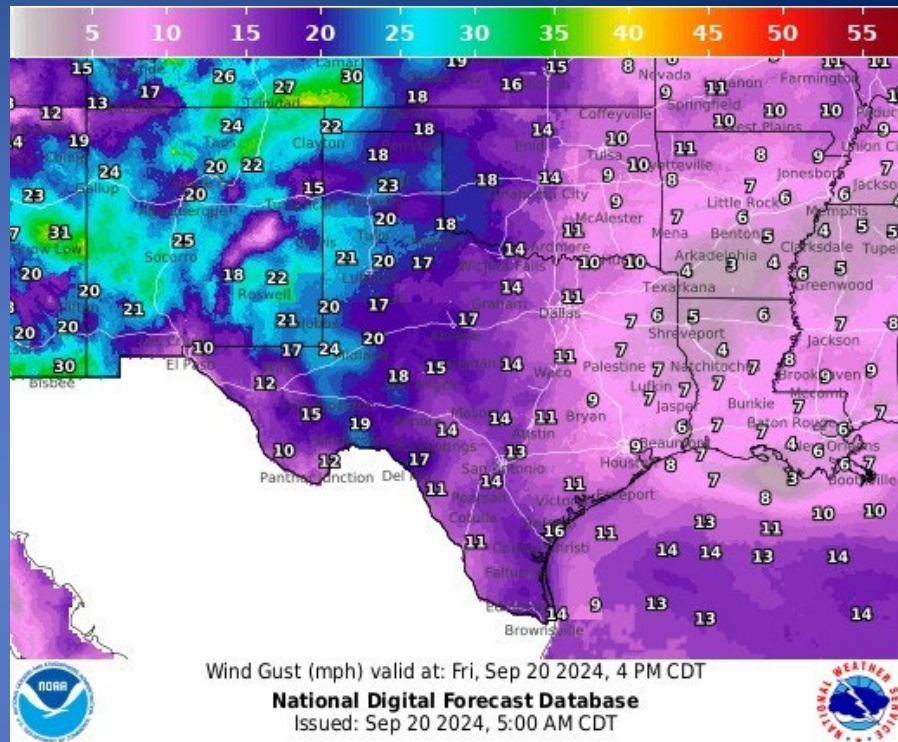


Lows

Weather Forecast



Wind Speeds



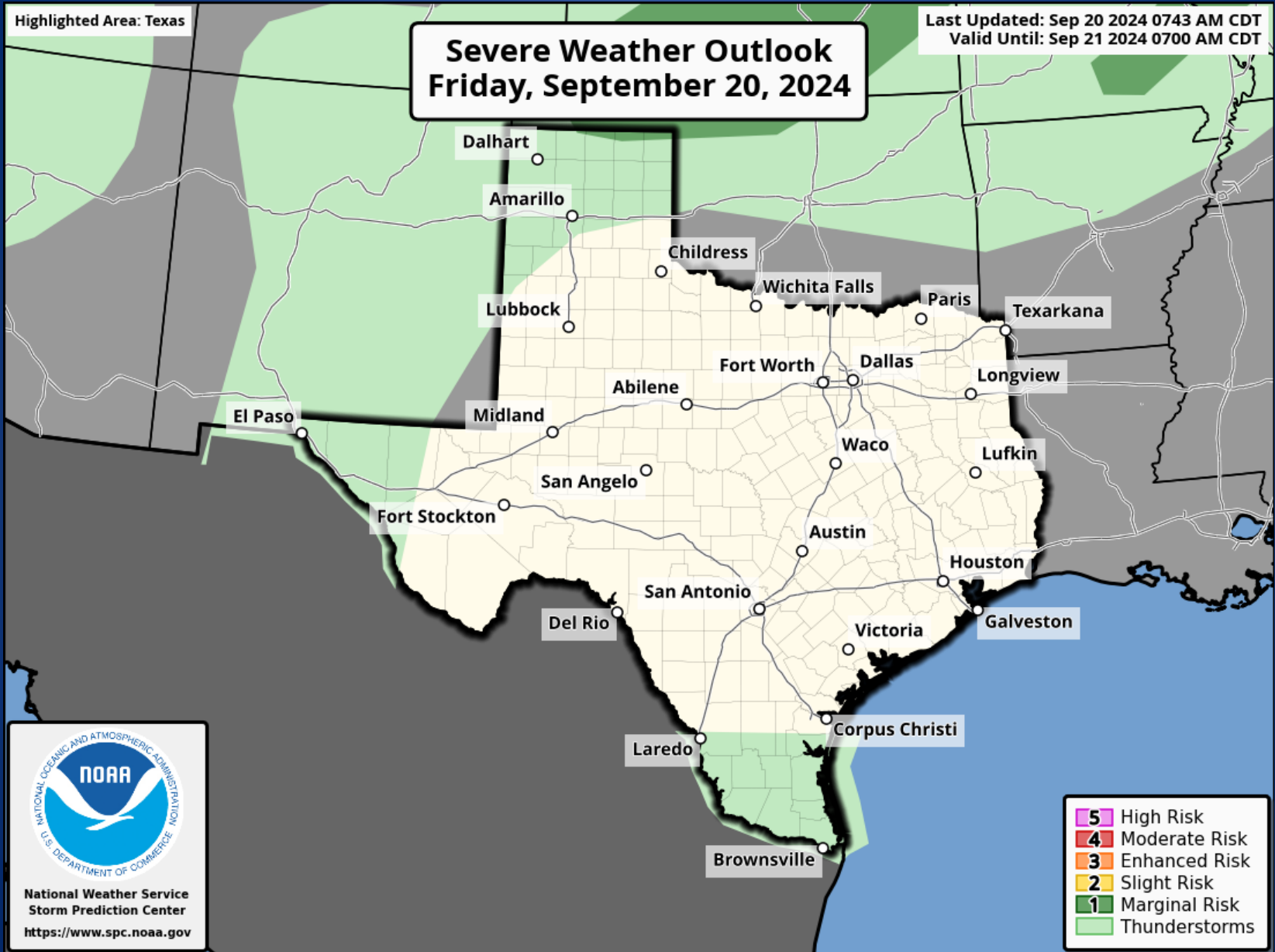
Gusts

Hazardous Weather

Highlighted Area: Texas

Last Updated: Sep 20 2024 0743 AM CDT
Valid Until: Sep 21 2024 0700 AM CDT

Severe Weather Outlook Friday, September 20, 2024



Hazardous Weather

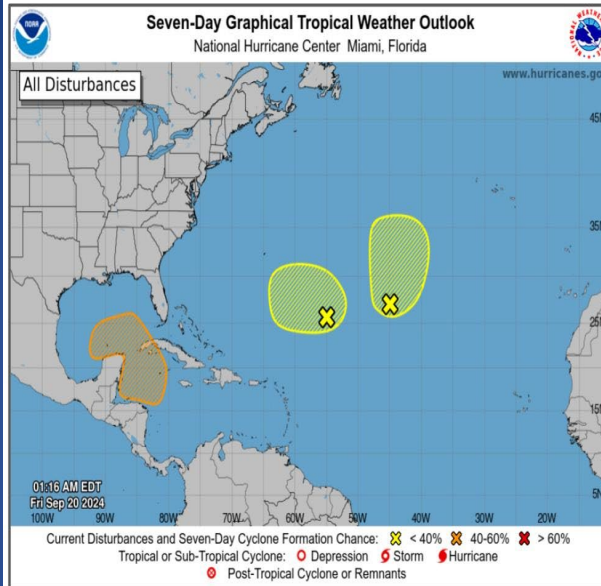


Monitoring The Tropics

September 20, 2024

3:07 AM

Tropical Weather Outlook



Quick Information

- The NHC is currently monitoring an area of low pressure across the Northwest Caribbean Sea. There is a **MEDIUM (40%)** chance of development of this system over the next 7 days.
- Minimal impact is expected to South Texas at this time. However, higher than normal tides and increased swells will be possible.
- Residents and visitors to South Texas should continue to closely monitor the forecast and stay alert to any changes.

The National Hurricane Center is currently monitoring an area of low pressure across the Northwest Caribbean Sea. There is a medium (40%) chance of development over the next several days. Continue to check hurricanes.gov for more info.

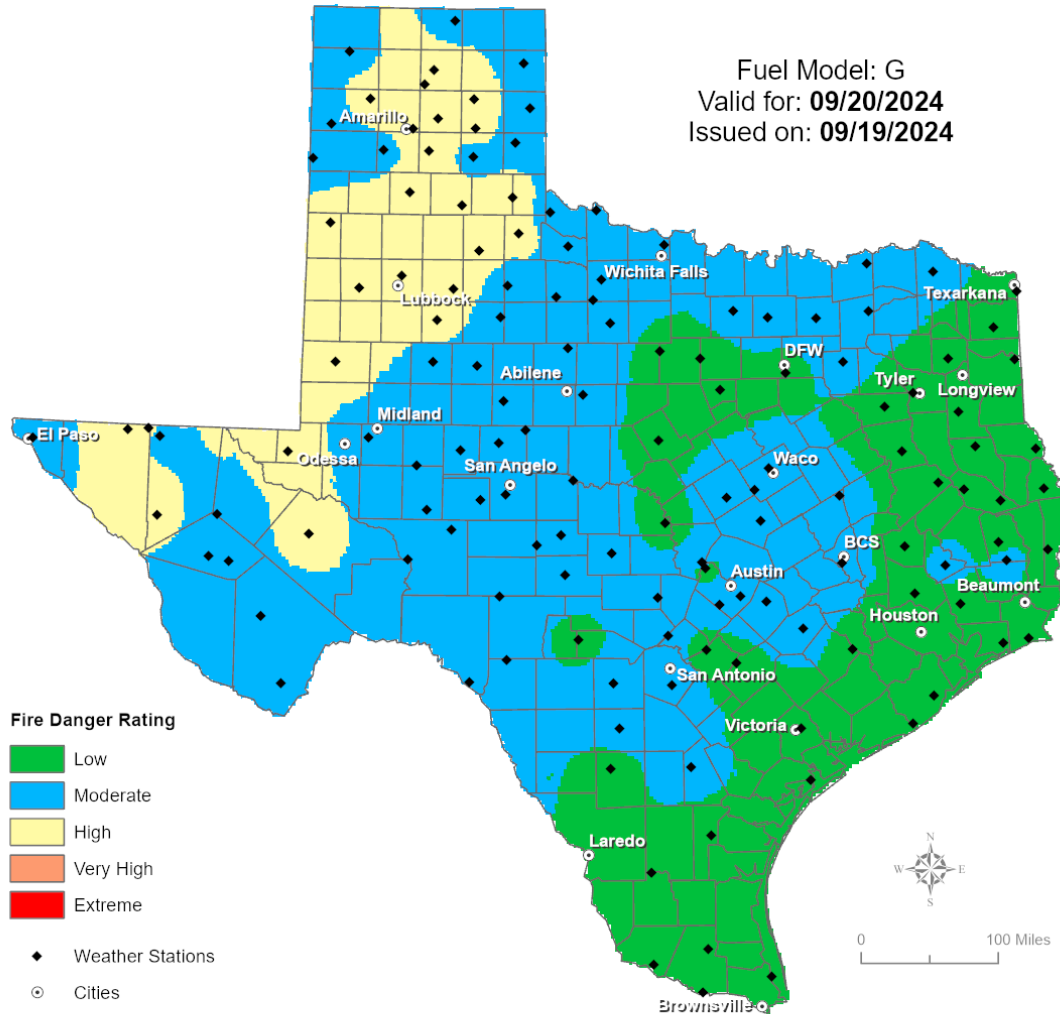
Weather Warnings/Advisories Issued

DATE	WARNING TYPE	LOCATION
09/19/24	Flood Advisory	Brooks, Cameron, Kenedy, Willacy and Zapata Counties
09/19/24	Flash Flood Warning	Zapata County

Fire Danger Forecast

Forecast Fire Danger

Fuel Model: G
Valid for: **09/20/2024**
Issued on: **09/19/2024**



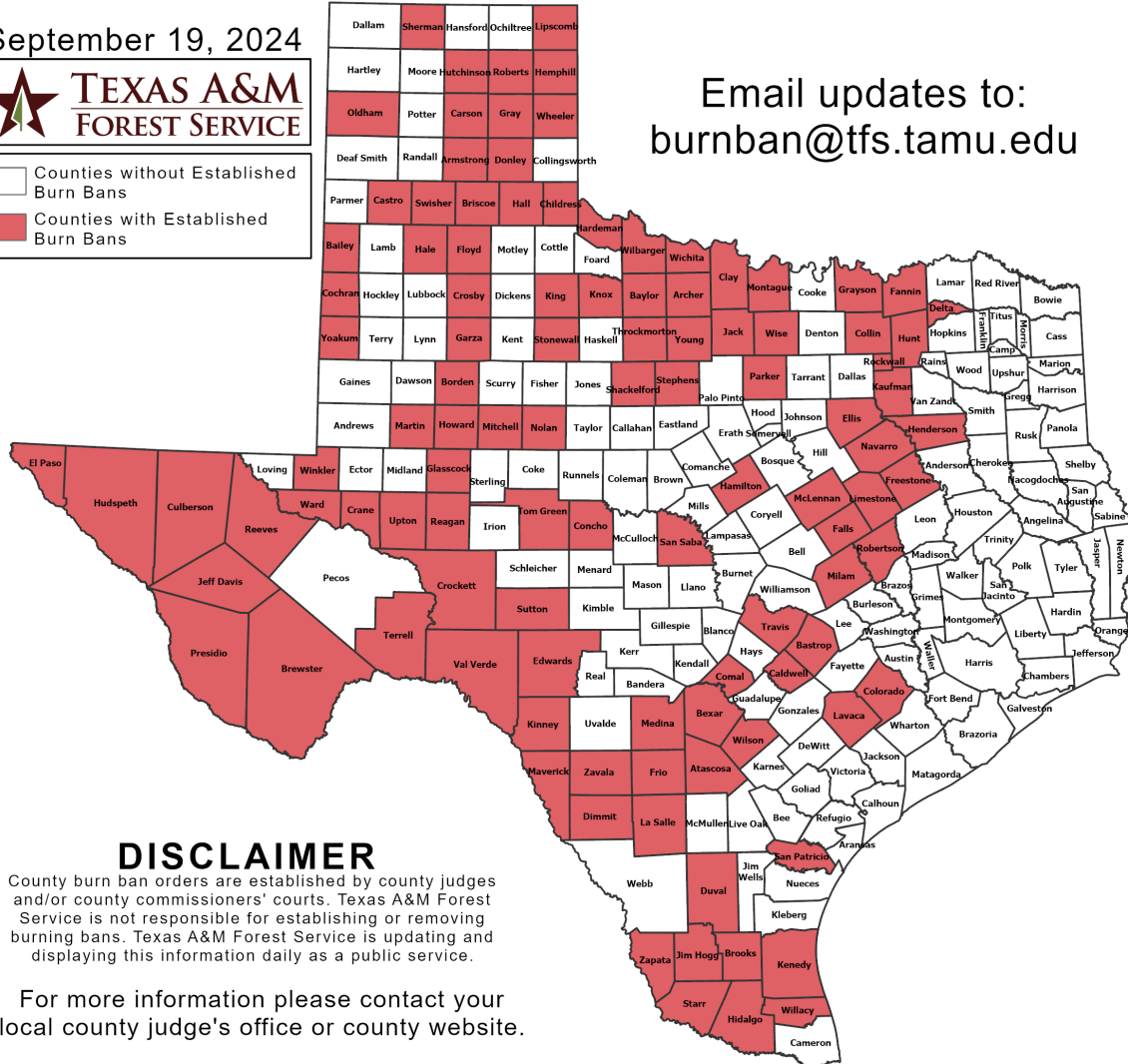
Burn Ban

OUTDOOR BURN BANS

September 19, 2024



Counties without Established Burn Bans
 Counties with Established Burn Bans



Email updates to:
burnban@tfs.tamu.edu

Counties with Burn Bans: 108

- Archer
- Armstrong
- Atascosa
- Bailey
- Bastrop
- Baylor
- Bexar
- Borden
- Brewster
- Briscoe
- Brooks
- Caldwell
- Carson
- Castro
- Childress
- Clay
- Cochran
- Collin
- Colorado
- Comal
- Concho
- Crane
- Crockett
- Crosby
- Culberson
- Delta
- Dimmit
- Duval
- Edwards
- Ellis
- El Paso
- Falls
- Fannin
- Freestone
- Garza
- Gillespie
- Glasscock
- Hamilton
- Harris
- Henderson
- Hill
- Hopkins
- Hunt
- Jack
- Johnson
- Kaufman
- Kent
- Kinney
- Knox
- Lamb
- Lampasas
- Leon
- Limestone
- Lubbock
- Madison
- McLennan
- McLennan
- Medina
- Milam
- Mills
- Montague
- Morris
- Motley
- Nolan
- Ochsle
- Oldham
- Orange
- Parker
- Presidio
- Reagan
- Reeves
- Roberts
- Rockwall
- San Antonio
- San Baha
- San Saba
- Shackelford
- Sherman
- Smith
- Starr
- Stephens
- Stonewall
- Tarrant
- Terrell
- Throckmorton
- Tom Green
- Travis
- Upton
- Val Verde
- Ward
- Wheeler
- Wichita
- Willacy
- Wilbarger
- Wise
- Young
- Zapata

DISCLAIMER

County burn ban orders are established by county judges and/or county commissioners' courts. Texas A&M Forest Service is not responsible for establishing or removing burning bans. Texas A&M Forest Service is updating and displaying this information daily as a public service.

For more information please contact your local county judge's office or county website.

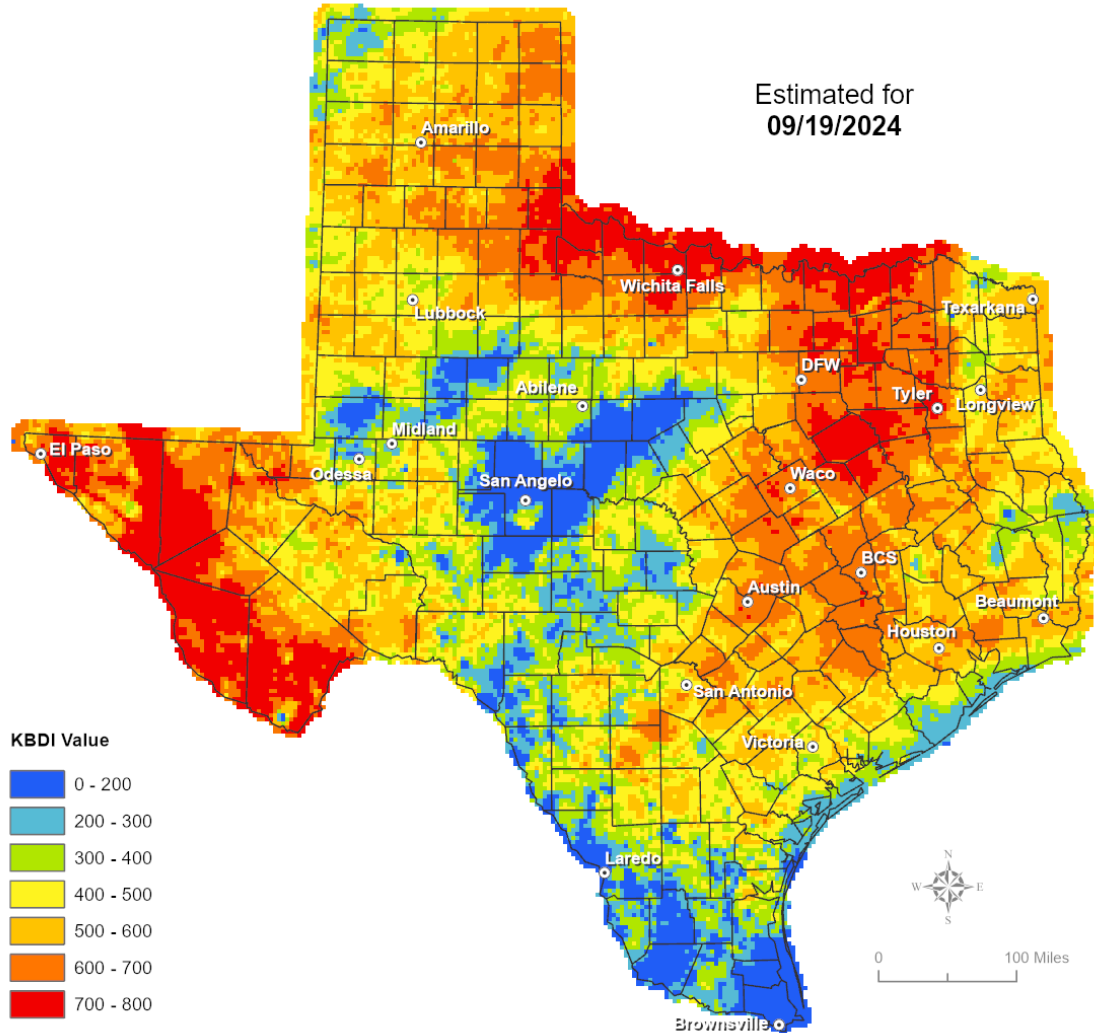
RED FLAG WARNINGS: www.weather.gov
 Additional map formats available at <https://tfsweb.tamu.edu/Burnbans/>

Keetch-Byram Drought Index

Keetch-Byram Drought Index

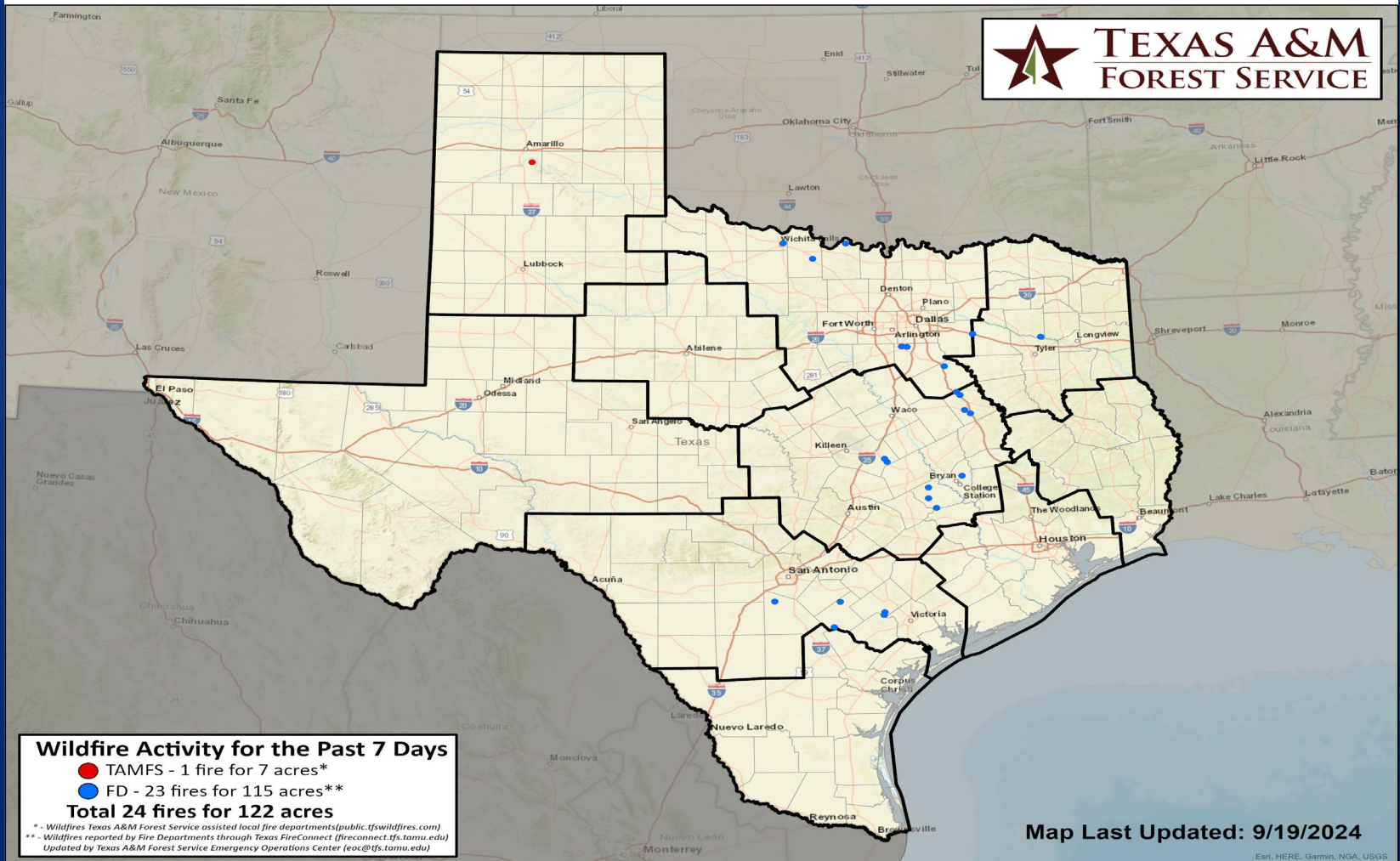
(4 km x 4 km resolution)

Estimated for
09/19/2024



Fire Activity (*Last 24 Hours)

Report of 351 (No Change) fires and 1,272,463 (No Change) acres have been burned this year. There are 108 (No Change) counties with burn bans. The Keetch-Byram Drought Index list contains 189 (+8) counties with an average over 400.



Training

DATES		TITLE	COURSE	LOCATION
09/10/24	10/05/24	Community Emergency Response Team Basic Training	G-317	Burleson
09/19/24	09/20/24	Advanced Incident Command System for Complex Incidents	G-400	Austin
09/19/24	09/20/24	Advanced Incident Command System for Complex Incidents	G-400	Baytown
09/19/24	09/21/24	Disaster Accounting Basics	T-ACC600	Waco
09/20/24	09/20/24	Emergency Operations Center Incident Command System Interface	G-191	Snyder

Statewide Significant Events

DATES		LOCATION	EVENT
09/17/24	09/20/24	Fort Worth	Gordy's Hwy 30 Music festival
09/19/24	09/22/24	Plano	Plano Balloon Festival