

Texas Division of Emergency Management Texas State Operations Center



Tuesday, September 25th, 2024
As of 0900 CDT

Tropical Weather Awareness



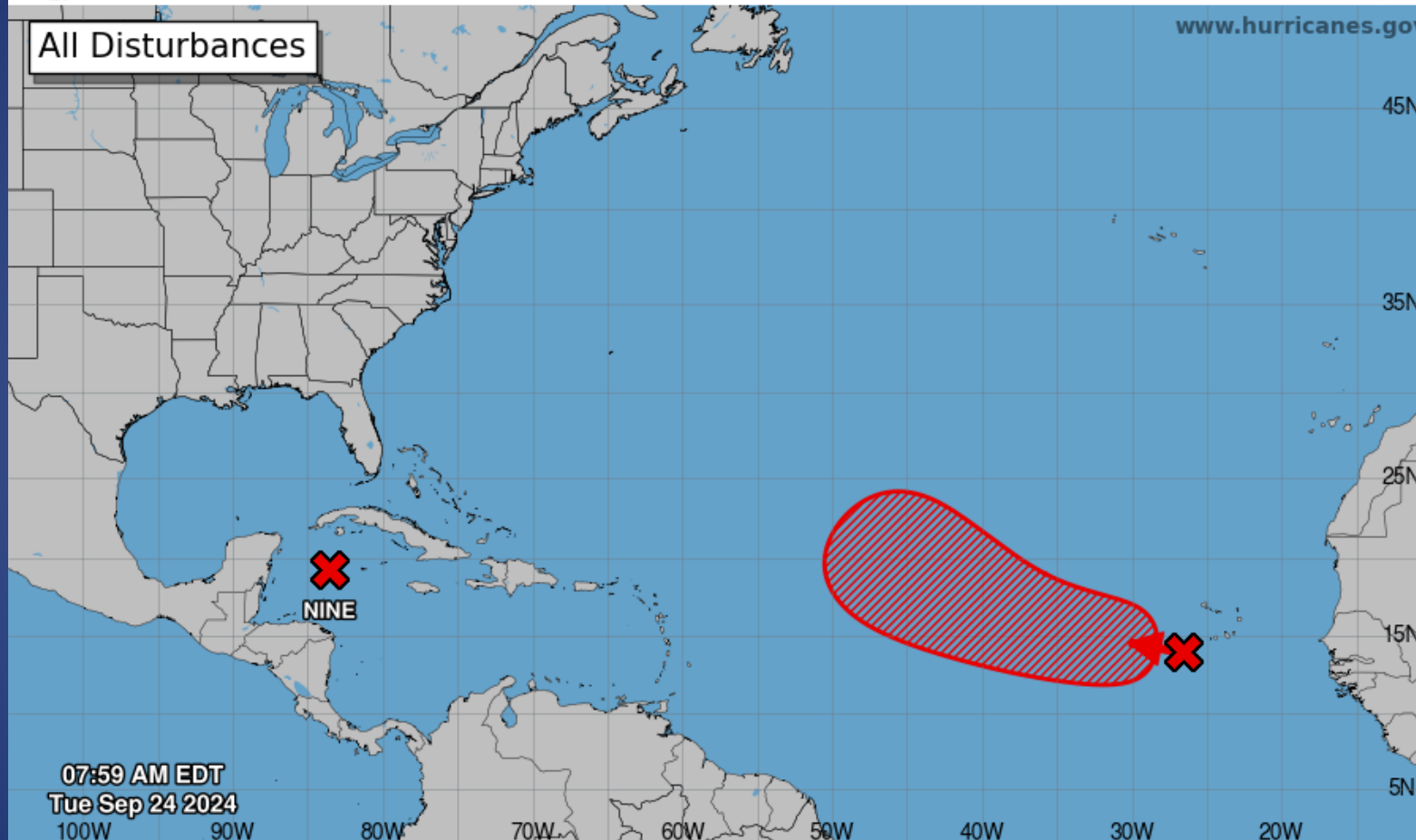
Seven-Day Graphical Tropical Weather Outlook

National Hurricane Center Miami, Florida



www.hurricanes.gov

All Disturbances



07:59 AM EDT
Tue Sep 24 2024
100W 90W 80W 70W 60W 50W 40W 30W 20W

Current Disturbances and Seven-Day Cyclone Formation Chance: < 40% 40-60% > 60%

Tropical or Sub-Tropical Cyclone: Depression Storm Hurricane

Post-Tropical Cyclone or Remnants

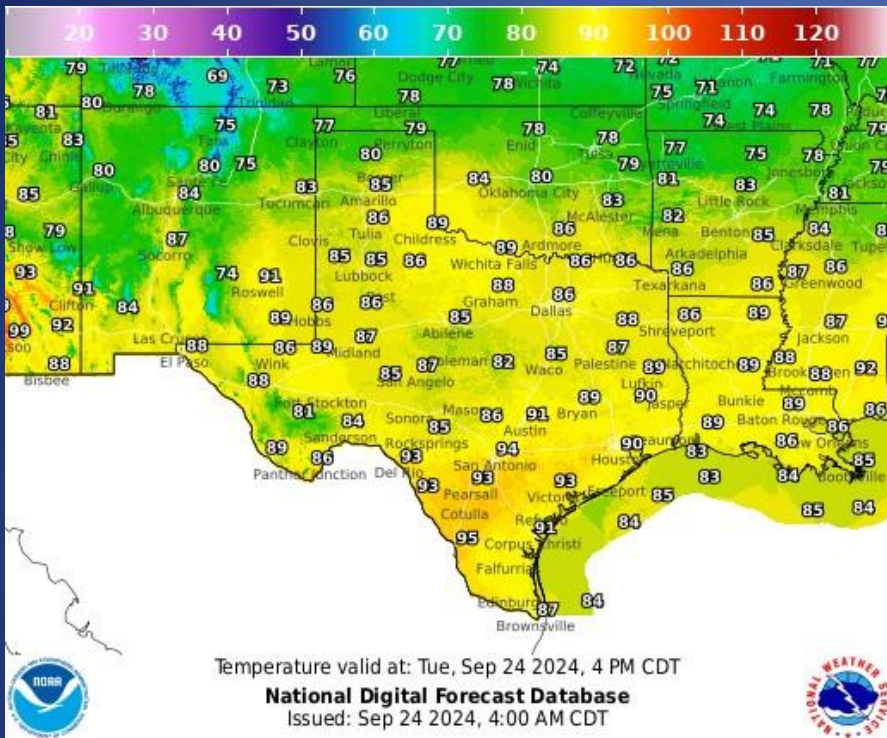
Incidents Reported to the State Operations Center (last 24 hours)

DATE	SUBJECT	LOCATION
09/23/24	Initial Report of a Road Closure (US-90A)	Gonzales County
09/23/24	Final Report of a Road Closure (US-90A)	Gonzales County
09/23/24	Preliminary Earthquake Report (M3.4)	Karnes County
09/23/24	Initial Report of a Road Closure (FM-1044) with HazMat	Guadalupe County
09/23/24	Final Report of a Road Closure (FM-1044) with HazMat	Guadalupe County

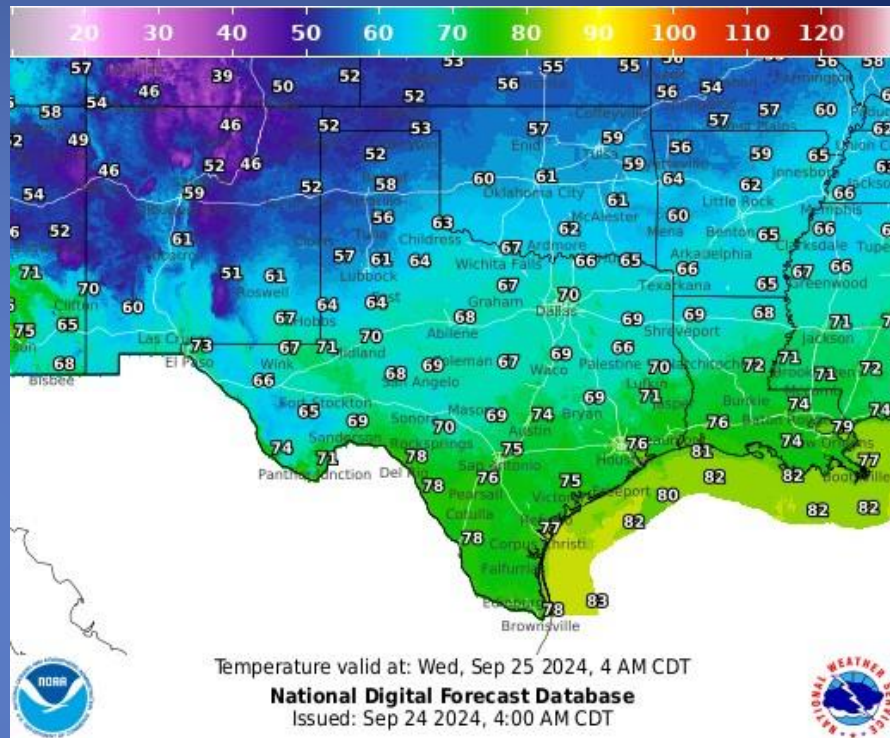
Informational Products Distributed by the State Operations Center

DATE	SUBJECT
09/23/24	NWS Midland/Odessa: Weekly Weather Hazards Briefing Sept. 23 - 29
09/23/24	National Hurricane Center: Potential Tropical Cyclone Nine Intermediate Advisory Number 1A
09/23/24	Texas A&M Forest Service: Texas Fire Potential Update
09/23/24	NWS Lake Charles, LA: Sept 23 Afternoon Update for PTC 9
09/23/24	National Hurricane Center: Potential Tropical Cyclone Nine Intermediate Advisory Number 2
09/23/24	National Hurricane Center: Potential Tropical Cyclone Nine Intermediate Advisory Number 2A
09/24/24	National Hurricane Center: Potential Tropical Cyclone Nine Intermediate Advisory Number 3A
09/24/24	National Hurricane Center: Potential Tropical Cyclone Nine Intermediate Advisory Number 4
09/24/24	National Hurricane Center: Potential Tropical Cyclone Nine Intermediate Advisory Number 4A
09/24/24	Daily NWS Threat Brief for FEMA Region 6

Weather Forecast

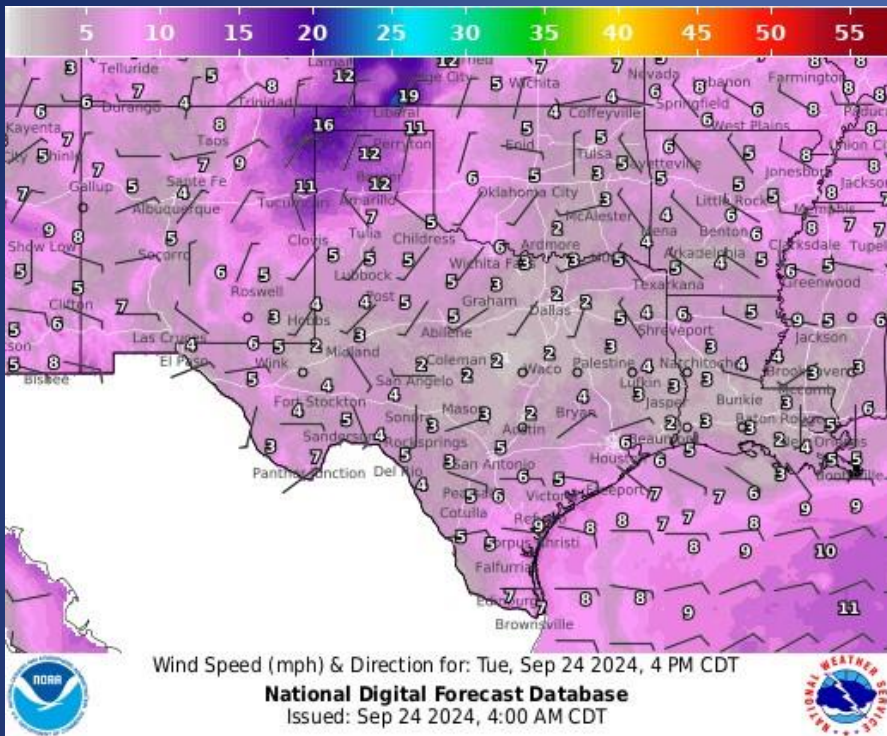


Highs

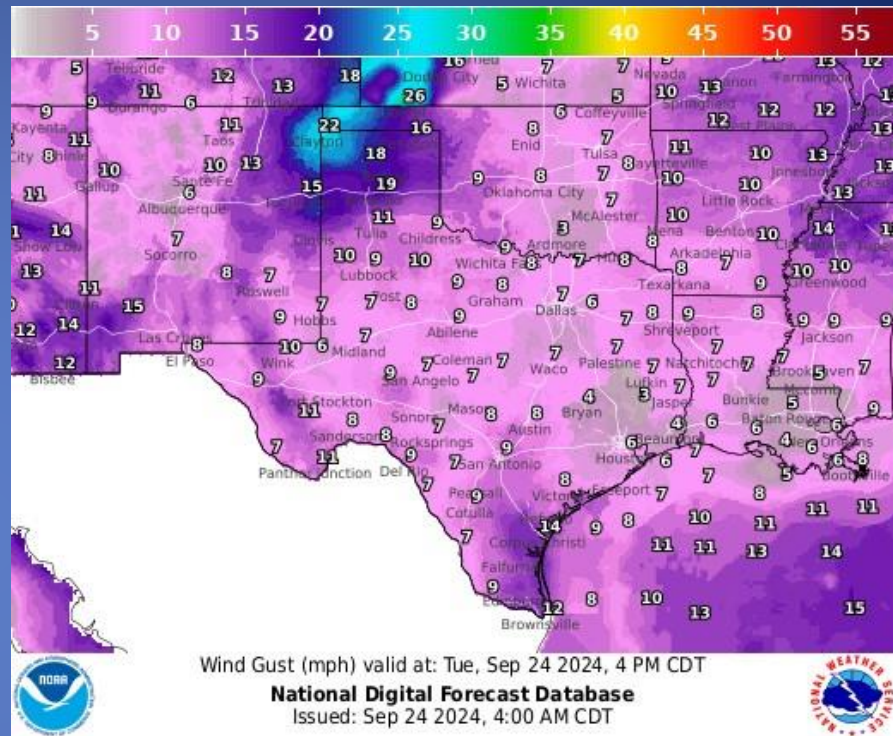


Lows

Weather Forecast



Wind Speeds



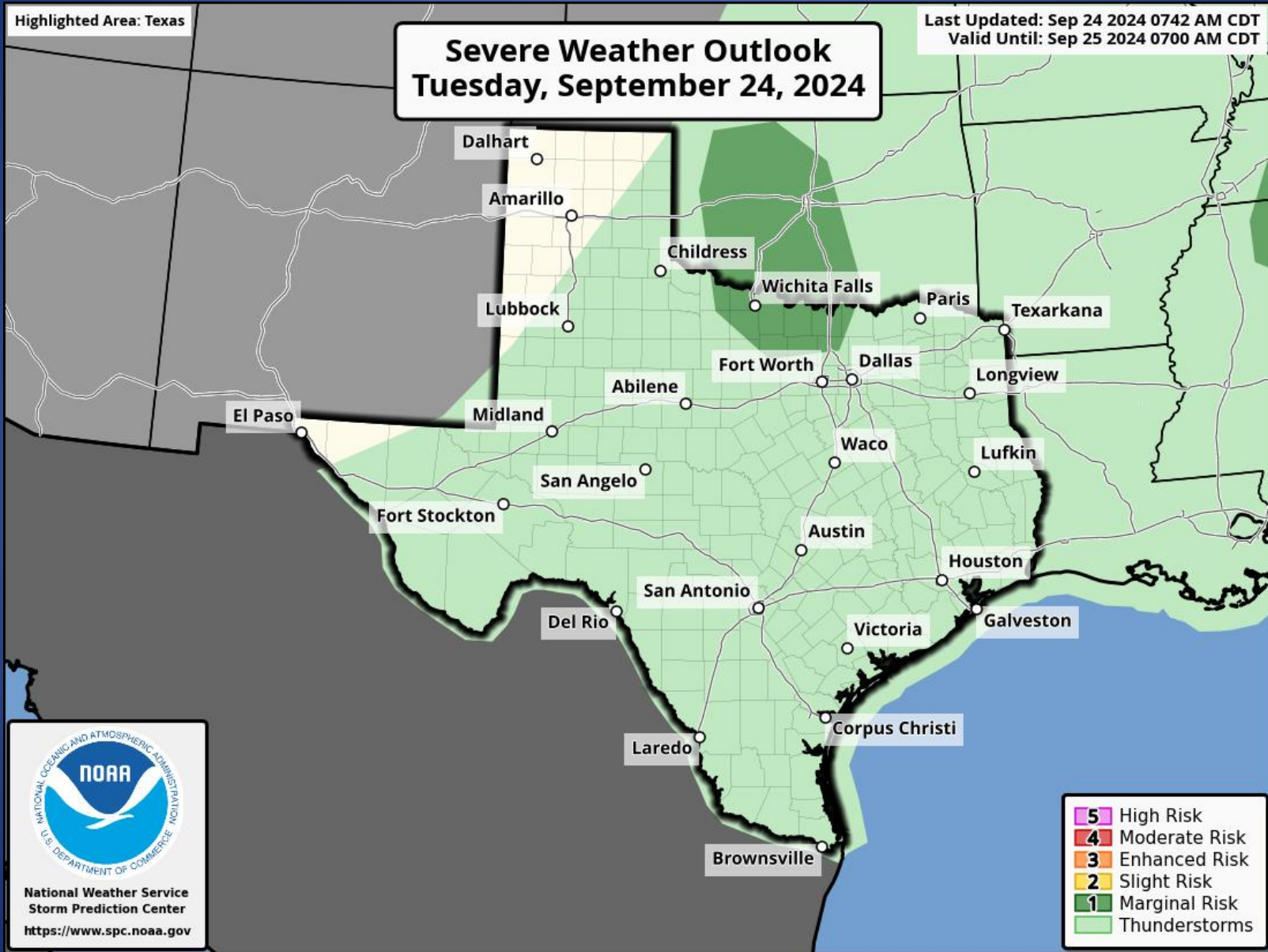
Gusts

Hazardous Weather

Highlighted Area: Texas

Severe Weather Outlook Tuesday, September 24, 2024

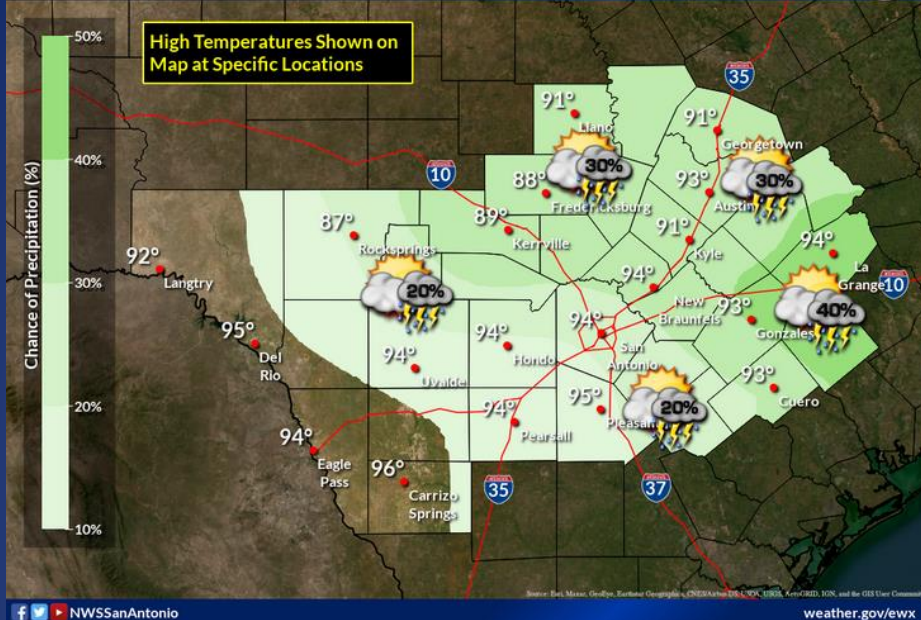
Last Updated: Sep 24 2024 0742 AM CDT
Valid Until: Sep 25 2024 0700 AM CDT



- 5 High Risk
- 4 Moderate Risk
- 3 Enhanced Risk
- 2 Slight Risk
- 1 Marginal Risk
- Thunderstorms

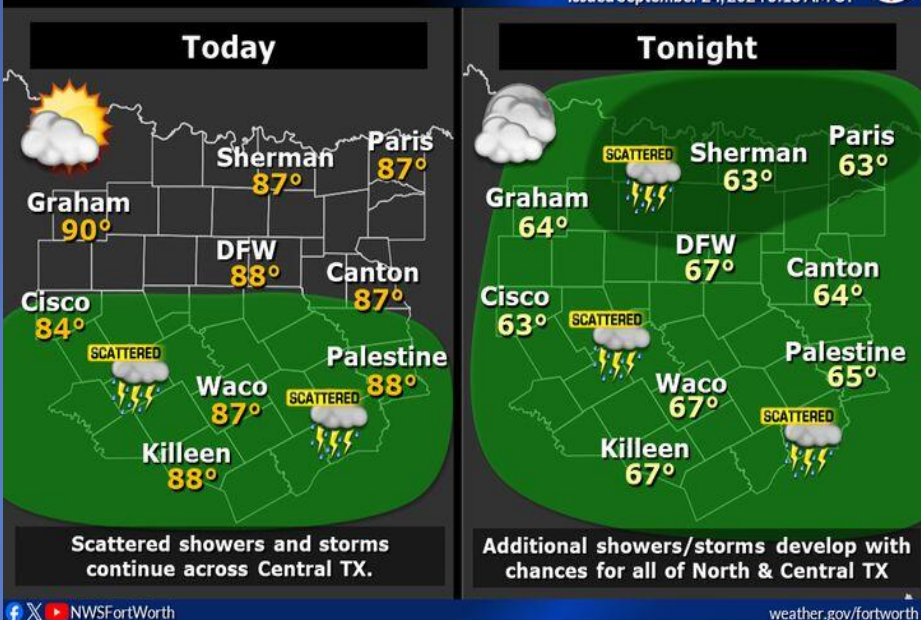
Hazardous Weather

Today: Hot With Isolated to Scattered Showers & Storms
 Austin/San Antonio, TX
 Weather Forecast Office
 Issued Sep 24, 2024 3:45 AM CDT



A stalled frontal boundary over the Hill Country and Central Texas could bring the focus for isolated to scattered showers and thunderstorms today into this evening. Southwestern counties will remain mostly dry however. Expect highs in upper 80s to mid 90s.

Additional Storm Chances Today
 Fort Worth, TX
 Weather Forecast Office
 Issued September 24, 2024 5:18 AM CT



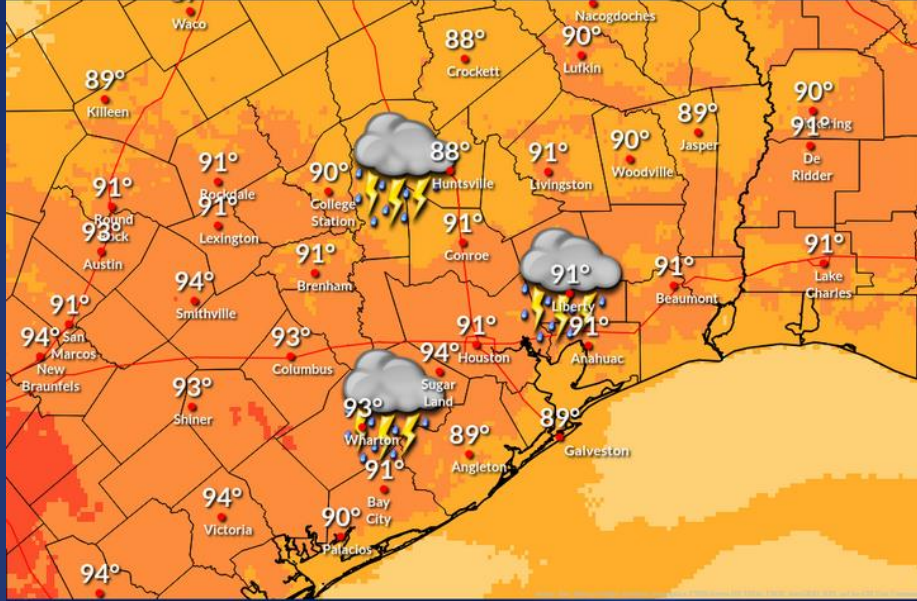
Scattered storms will continue across Central TX today before additional storms develop tonight with rain chances for all of North & Central TX. Highs will mostly climb into the mid and upper 80s with overnight lows in the 60s.

Hazardous Weather

Tuesday's High Temperatures

Increasing chances of showers and thunderstorms

Weather Forecast Office
Houston/Galveston TX
Issued Sep 24, 2024 2:21 AM CDT



@NWSHouston

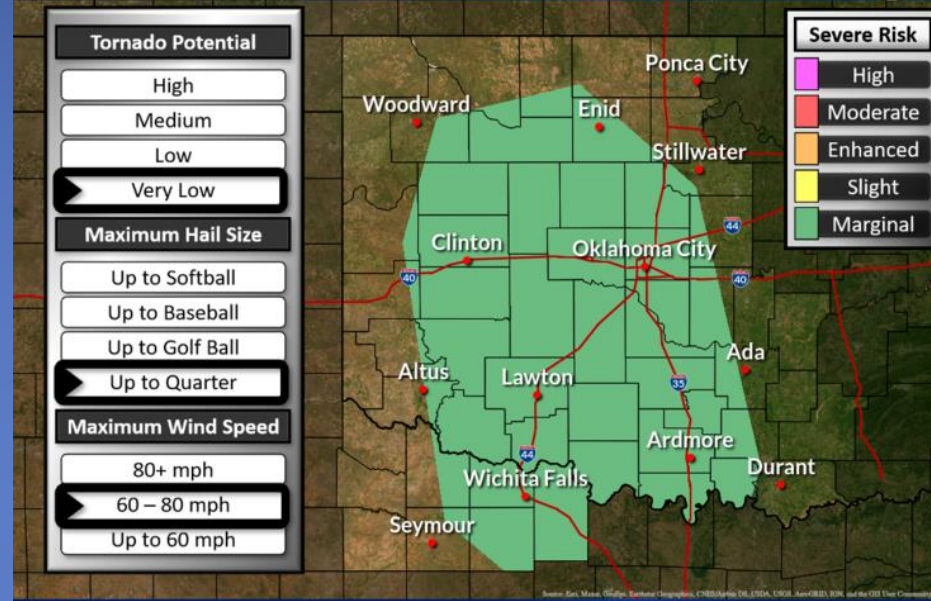
weather.gov/hgx

Similar temperatures are expected on Tuesday, but there will be wider coverage of the afternoon showers and storms.

Tuesday Severe Storms

Timing: 3 PM to 10 PM

Weather Forecast Office
Norman, OK
Issued Sep 24, 2024 1:00 AM CDT



NWSNorman

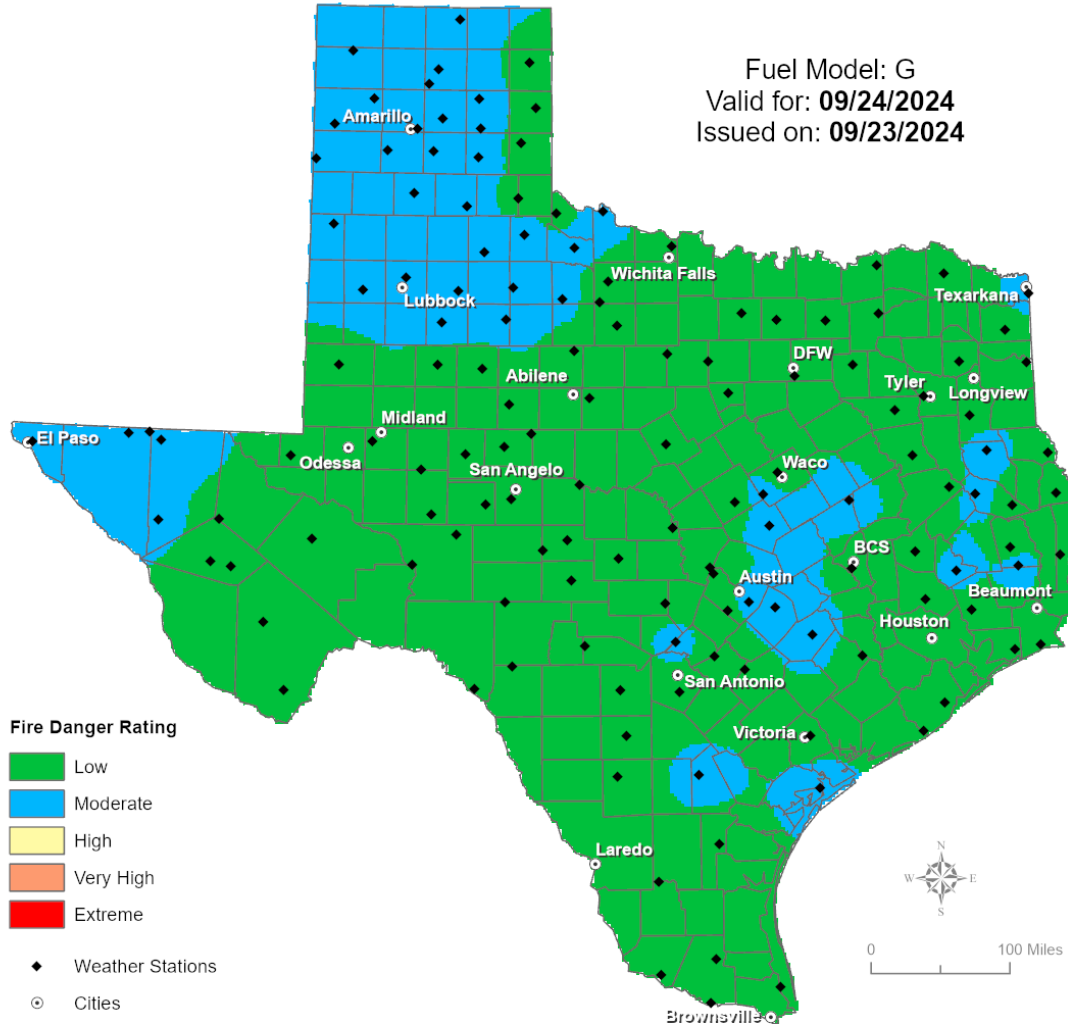
weather.gov/norman

Showers and thunderstorms will form and progress southward along a front this afternoon and evening. A few of these storms could become severe.

Fire Danger Forecast

Forecast Fire Danger

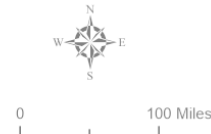
Fuel Model: G
Valid for: **09/24/2024**
Issued on: **09/23/2024**



Fire Danger Rating

- Low
- Moderate
- High
- Very High
- Extreme

- Weather Stations
- Cities



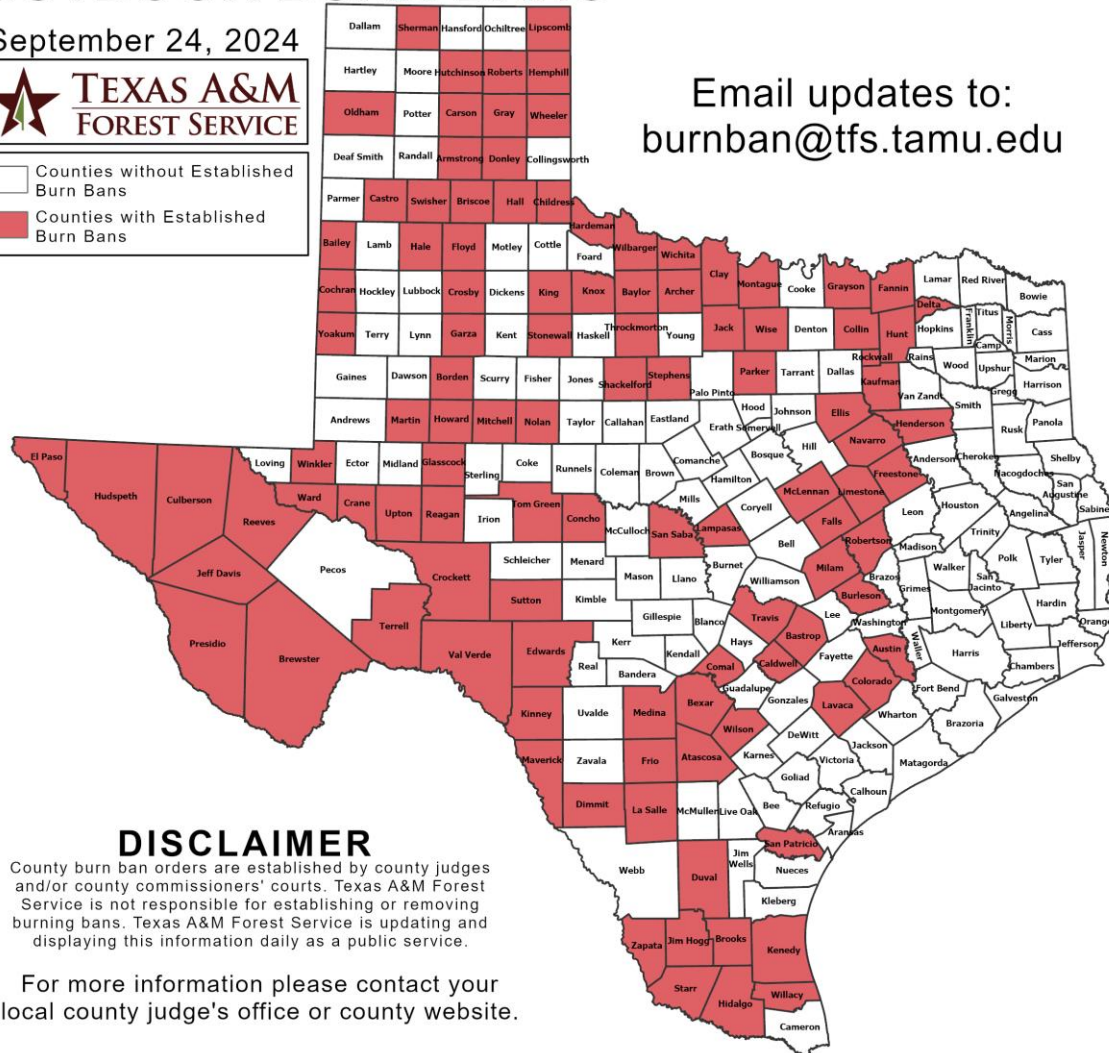
Burn Ban

OUTDOOR BURN BANS

September 24, 2024



Counties without Established Burn Bans
 Counties with Established Burn Bans



Email updates to:
burnban@tfs.tamu.edu

Counties with Burn Bans: 108

- Archer
- Armstrong
- Atascosa
- Austin
- Bailey
- Bastrop
- Baylor
- Bexar
- Borden
- Brewster
- Briscoe
- Brooks
- Burleson
- Caldwell
- Carson
- Castro
- Childress
- Clay
- Cochran
- Collin
- Colorado
- Comal
- Concho
- Crane
- Crockett
- Crosby
- Culberson
- Delta
- Dimmit
- Donley
- Duval
- Edwards
- Ellis
- El Paso
- Falls
- Fannin
- Floyd
- Freestone
- Frio
- Garza
- Glasscock
- Gray
- Grayson
- Hale
- Hall
- Hardeman
- Hemphill
- Henderson
- Hidalgo
- Howard
- Hudspeth
- Hunt
- Hutchinson
- Jack
- Jeff Davis
- Jim Hogg
- Kaufman
- Kenedy
- King
- Kinney
- Knox
- Lampasas
- La Salle
- Lavaca
- Limestone
- Lipscomb
- McLennan
- Edwards
- Martin
- Maverick
- Medina
- Milam
- Mitchell
- Montague
- Navarro
- Nolan
- Oldham
- Parker
- Presidio
- Reagan
- Reeves
- Robertson
- Rockwall
- San Patricio
- San Saba
- Shackelford
- Sherman
- Starr
- Stephens
- Stonewall
- Sutton
- Swisher
- Terrell
- Throckmorton
- Tom Green
- Travis
- Upton
- Val Verde
- Ward
- Wheeler
- Wilbarger
- Wilson
- Willacy
- Willson
- Winkler
- Wise
- Yoakum
- Zapata

DISCLAIMER

County burn ban orders are established by county judges and/or county commissioners' courts. Texas A&M Forest Service is not responsible for establishing or removing burning bans. Texas A&M Forest Service is updating and displaying this information daily as a public service.

For more information please contact your local county judge's office or county website.

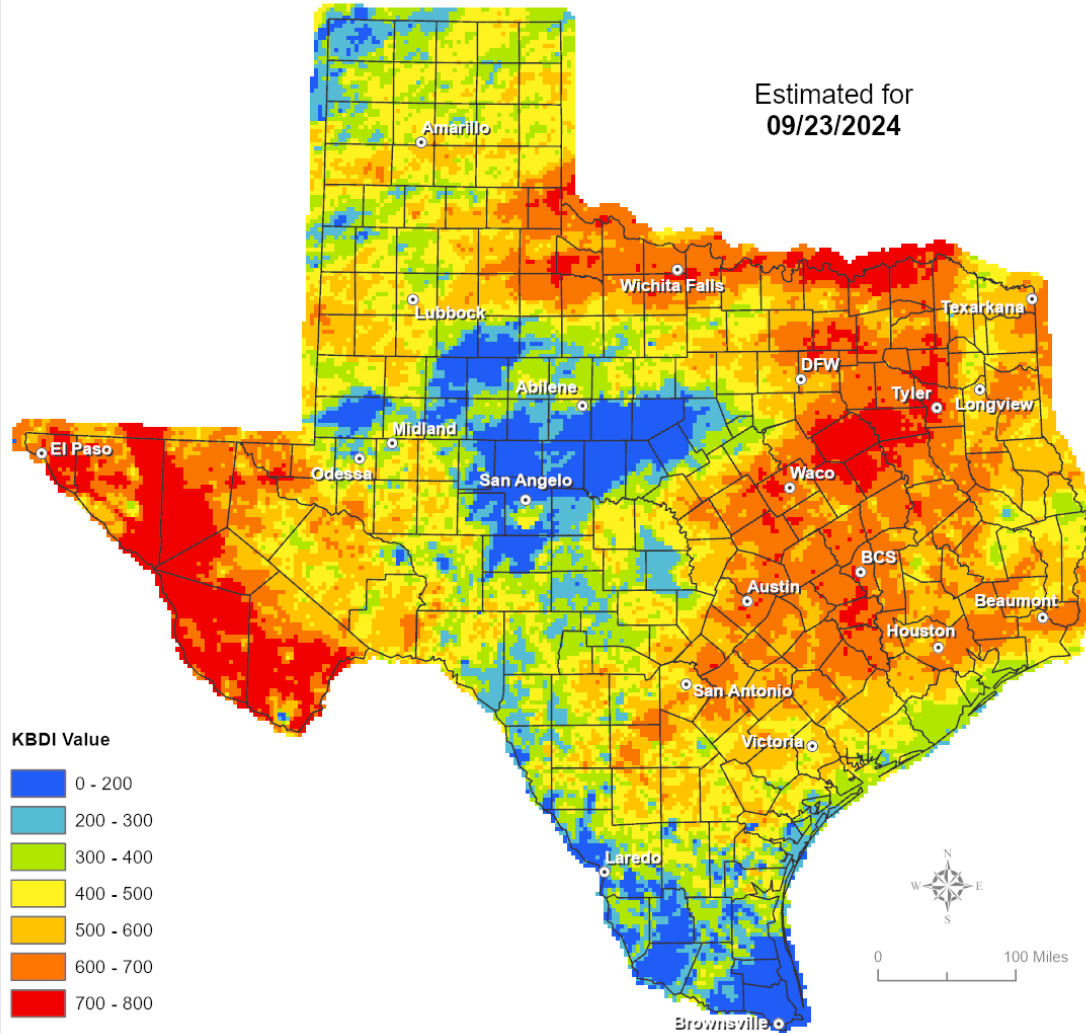
RED FLAG WARNINGS: www.weather.gov
 Additional map formats available at <https://tfsweb.tamu.edu/Burnbans/>

Keetch-Byram Drought Index

Keetch-Byram Drought Index

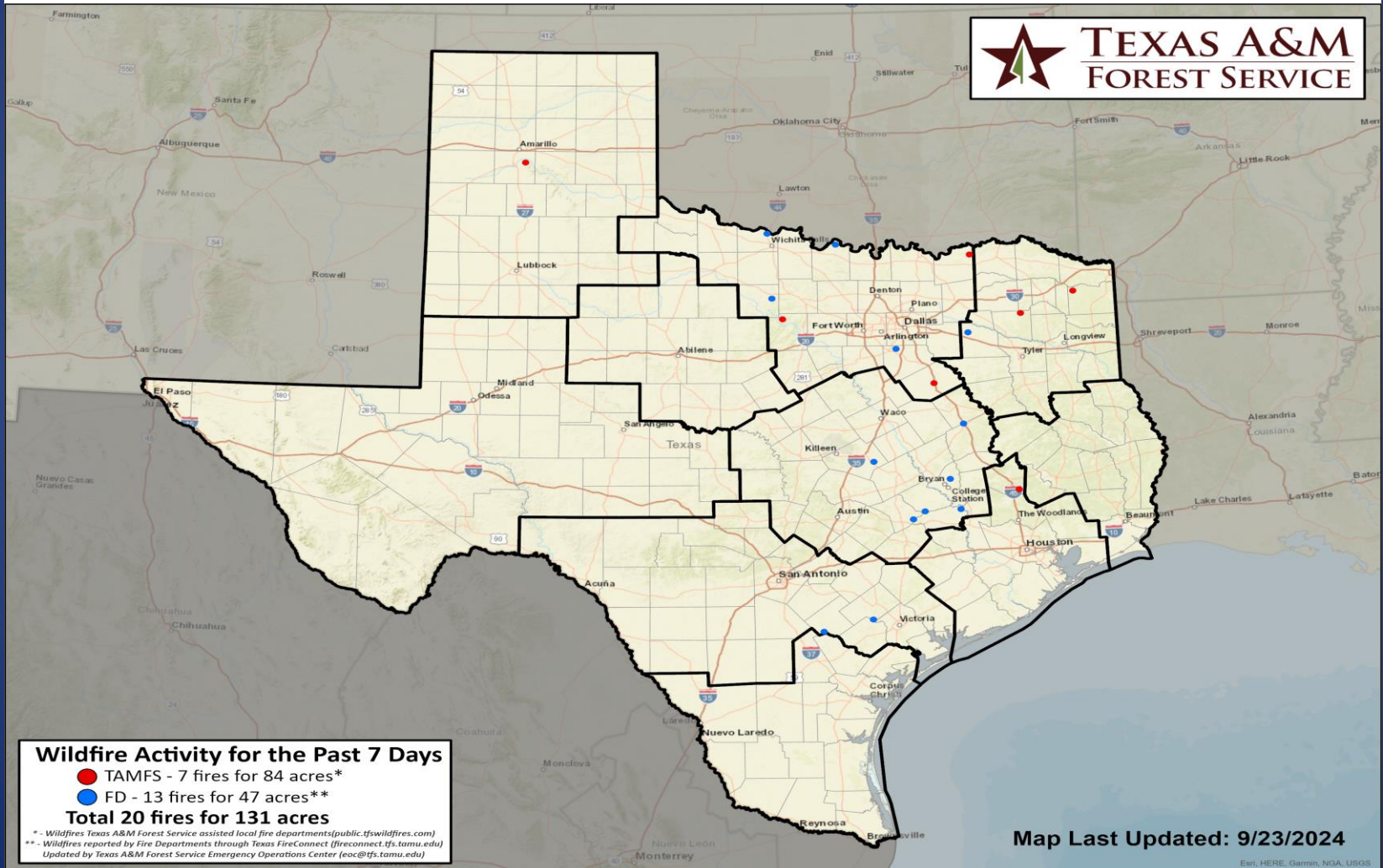
(4 km x 4 km resolution)

Estimated for
09/23/2024



Fire Activity (*Last 24 Hours)

Report of 356 (+1) fires and 1,272,540 (+22) acres have been burned this year. There are 108 (-1) counties with burn bans. The Keetch-Byram Drought Index list contains 186 (-5) counties with an average over 400.



Training

DATES		TITLE	COURSE	LOCATION
09/10/24	10/05/24	Community Emergency Response Team Basic Training	G-317	Burleson
09/23/24	09/25/24	Intermediate Incident Command System for Expanding Incidents	G-300	Beaumont
09/23/24	09/25/24	Intermediate Incident Command System for Expanding Incidents	G-300	Midland
09/23/24	09/25/24	Intermediate Incident Command System for Expanding Incidents	G-300	Texas City
09/23/24	09/27/24	NIMS ICS All-Hazards Incident Commander Course	L-950	Amarillo
09/23/24	09/27/24	NIMS ICS All-Hazards Safety Officer Course	L-954	Houston
09/23/24	09/25/24	NIMS ICS All-Hazards Liaison Officer Course	L-956	Fredericksburg
09/23/24	09/26/24	NIMS ICS All-Hazards Operations Section Chief Course	L-958	Fort Worth
09/23/24	09/26/24	NIMS ICS All-Hazards Resources and Demobilization Unit Leaders Course	L-965	Austin

Training

DATES		TITLE	COURSE	LOCATION
09/23/24	09/27/24	NIMS ICS All-Hazards Logistics Section Chief Course	L-967	Bryan
09/24/24	09/25/24	Recovery from Disaster Local Community Roles	G-205	Midlothian
09/24/24	09/24/24	Rapid Needs Assessment	G-557	Midlothian
09/24/24	09/24/24	HazMat Refresher Training	H-302	Del Rio
09/24/24	09/24/24	Texas State Operations Center	T-SOC101	Austin