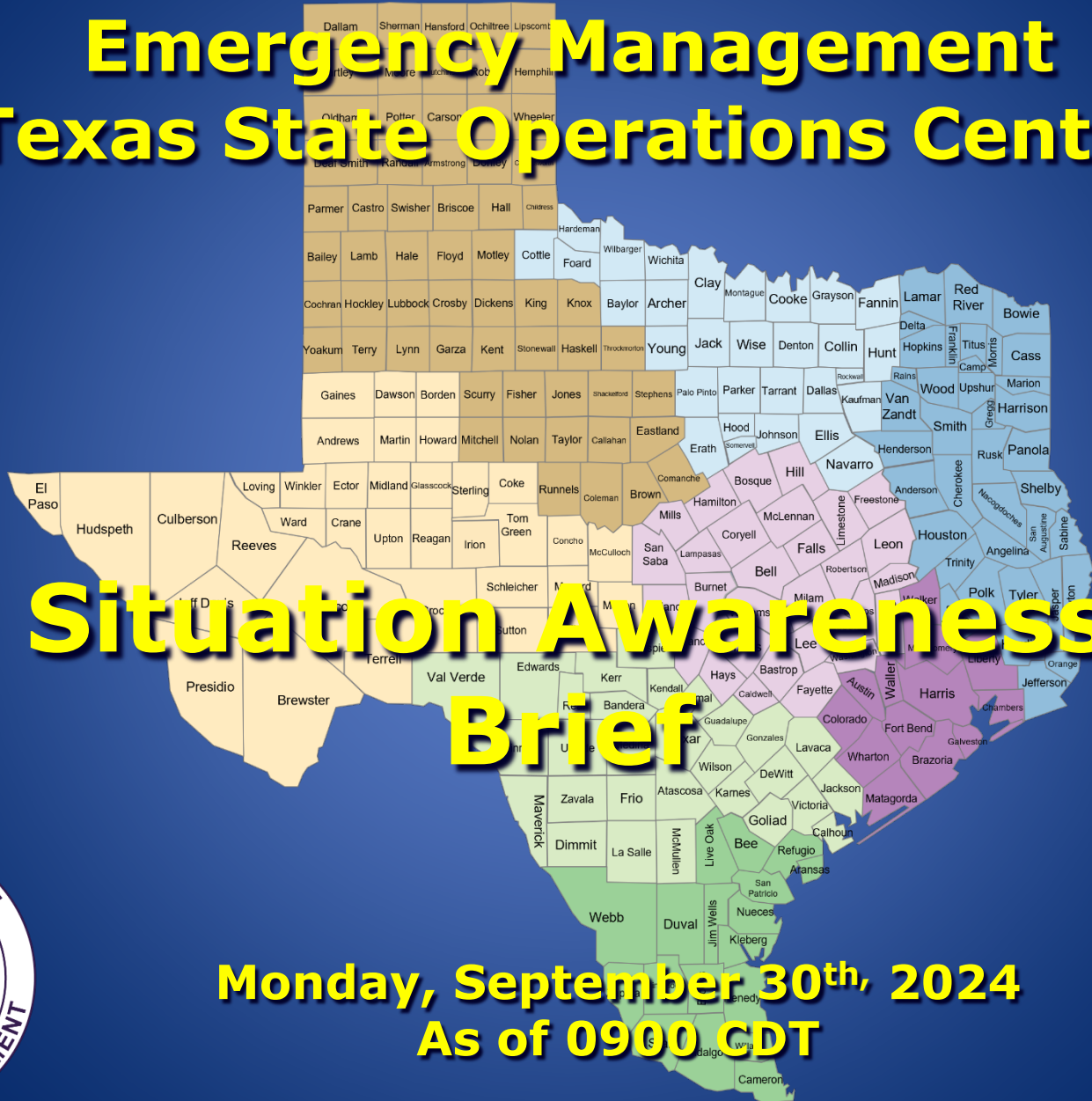


Texas Division of Emergency Management Texas State Operations Center



**Monday, September 30th, 2024
As of 0900 CDT**

Tropical Weather Awareness



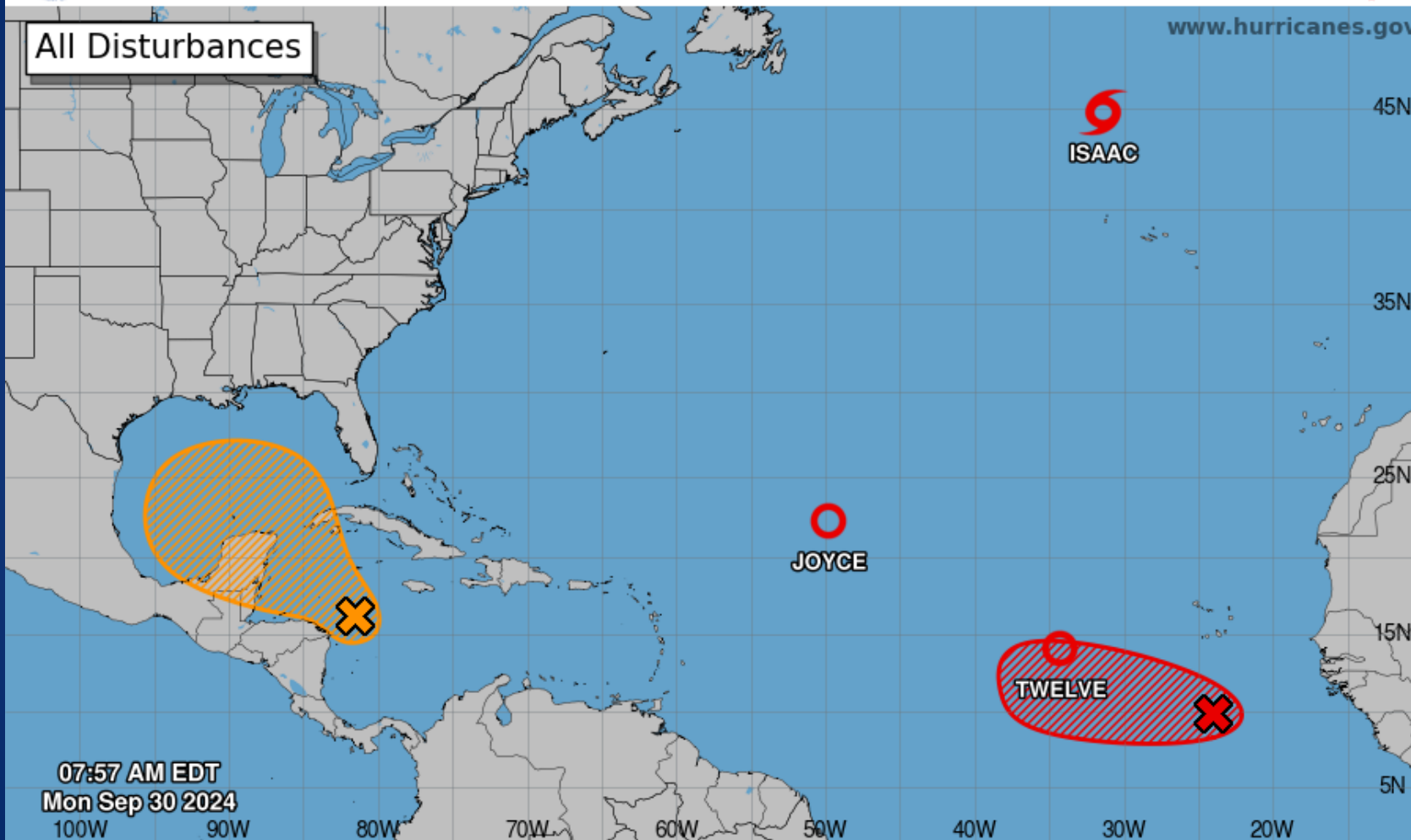
Seven-Day Graphical Tropical Weather Outlook

National Hurricane Center Miami, Florida



www.hurricanes.gov

All Disturbances



07:57 AM EDT
Mon Sep 30 2024

Current Disturbances and Seven-Day Cyclone Formation Chance: < 40% 40-60% > 60%
Tropical or Sub-Tropical Cyclone: Depression Storm Hurricane
 Post-Tropical Cyclone or Remnants

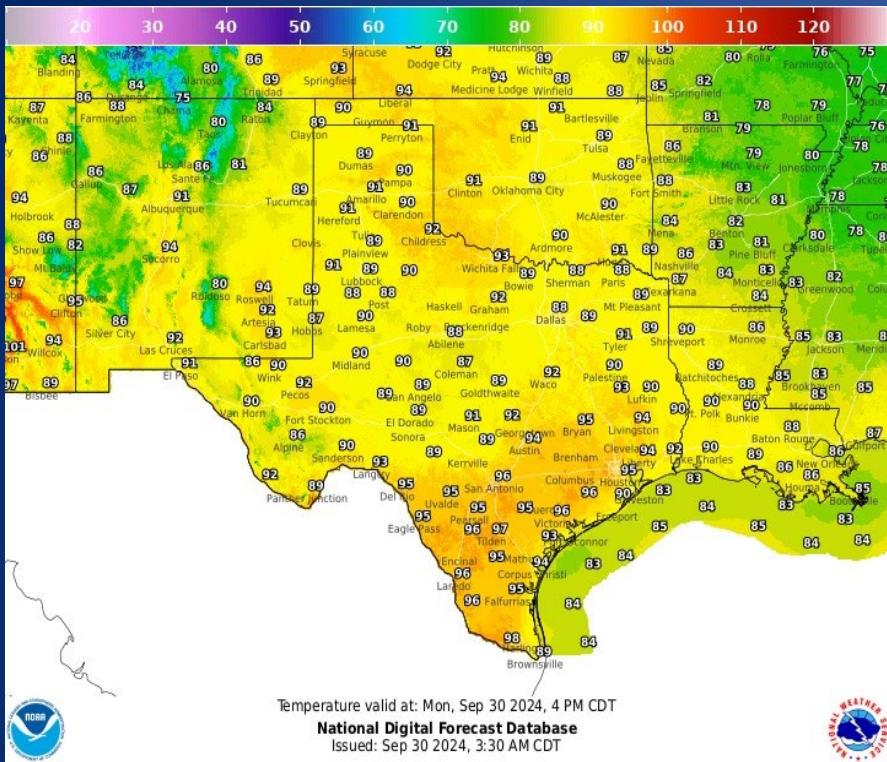
Incidents Reported to the State Operations Center (last 24 hours)

DATE	SUBJECT	LOCATION
09/29/24	Initial Report of a Water Outage	Williamson County
09/29/24	Initial Report of the Limestone 2658 Fire	Limestone County
09/29/24	Update Report of a Water Outage	Williamson County
09/29/24	Update Report of the Limestone 2658 Fire	Limestone County
09/29/24	Final Report of the Limestone 2658 Fire	Limestone County
09/29/24	Update Report #4 of the Loss of Potable Water	Gonzales County

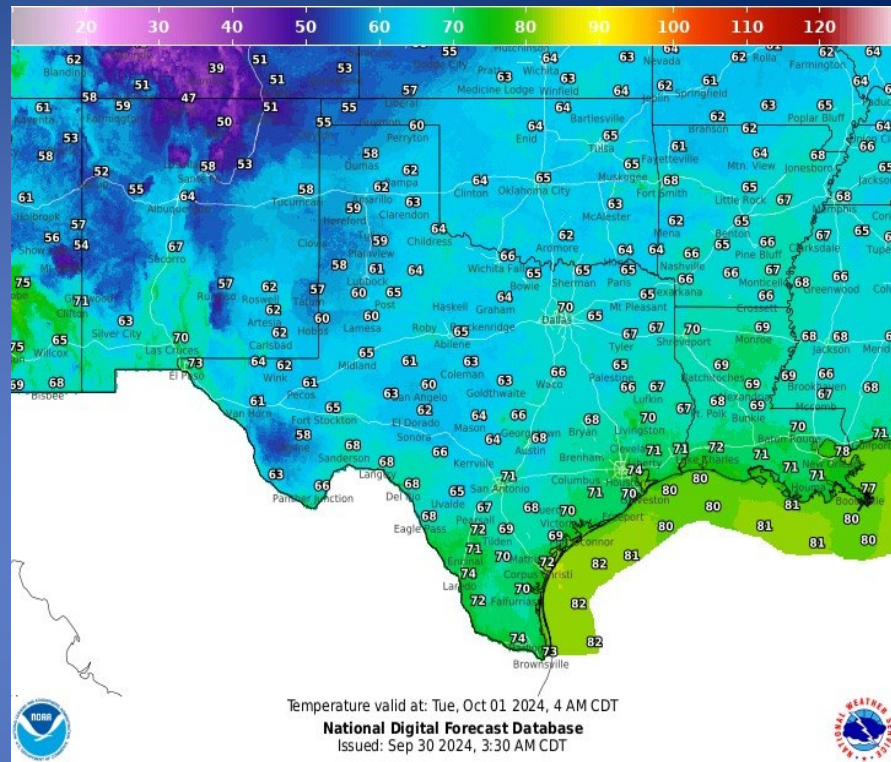
Informational Products Distributed by the State Operations Center

DATE	SUBJECT
09/29/24	National Hurricane Center Tropical Weather Outlook 1:00 PM CDT
09/29/24	State of Texas Weekly Outlook - Monday, Sep 30, 2024, through Sunday, Sep 6, 2024
09/30/24	National Hurricane Center Tropical Weather Outlook 1:00 AM CDT
09/30/24	NWS El Paso, TX/Santa Teresa, NM: Weather Outlook
09/30/24	National Hurricane Center Tropical Weather Outlook 7:00 AM CDT
09/30/24	National Weather Service Threat Briefing for Monday, September 30, 2024
09/30/24	Daily NWS Threat Brief for FEMA Region 6

Weather Forecast

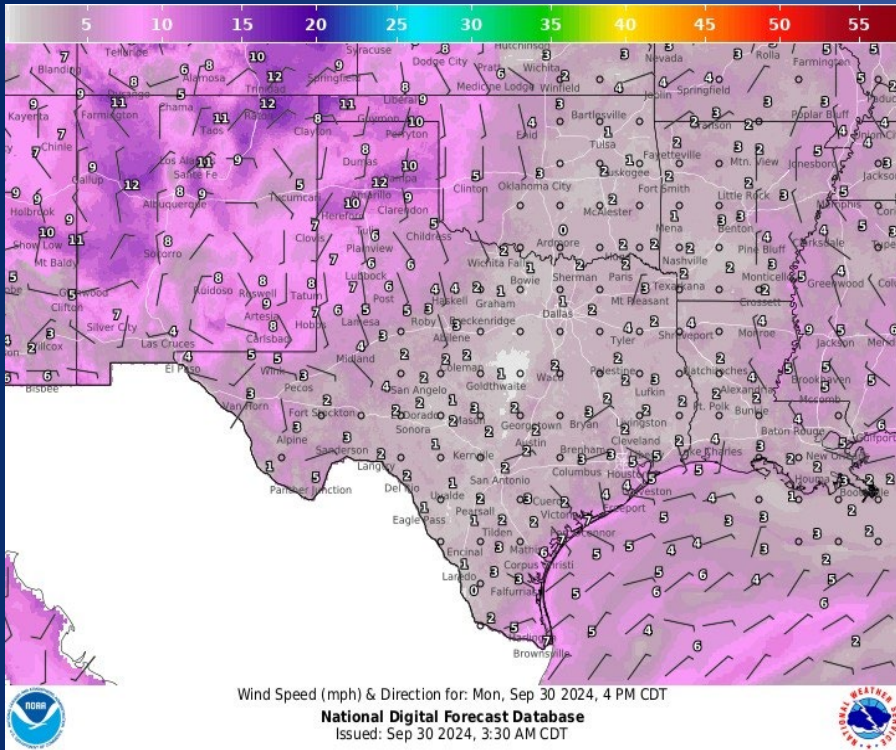


Highs

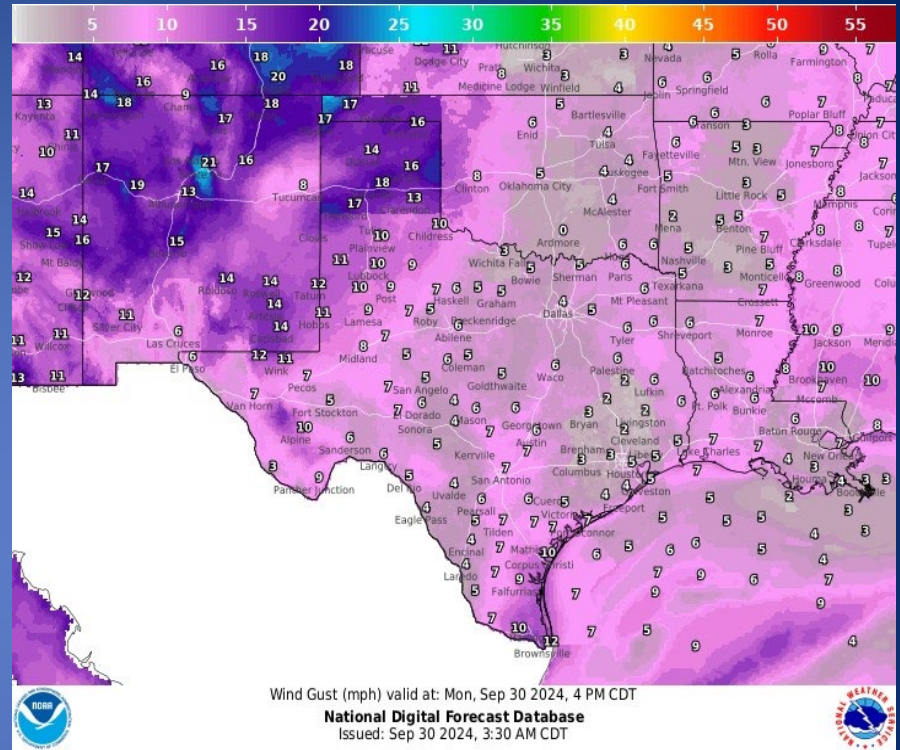


Lows

Weather Forecast



Wind Speeds



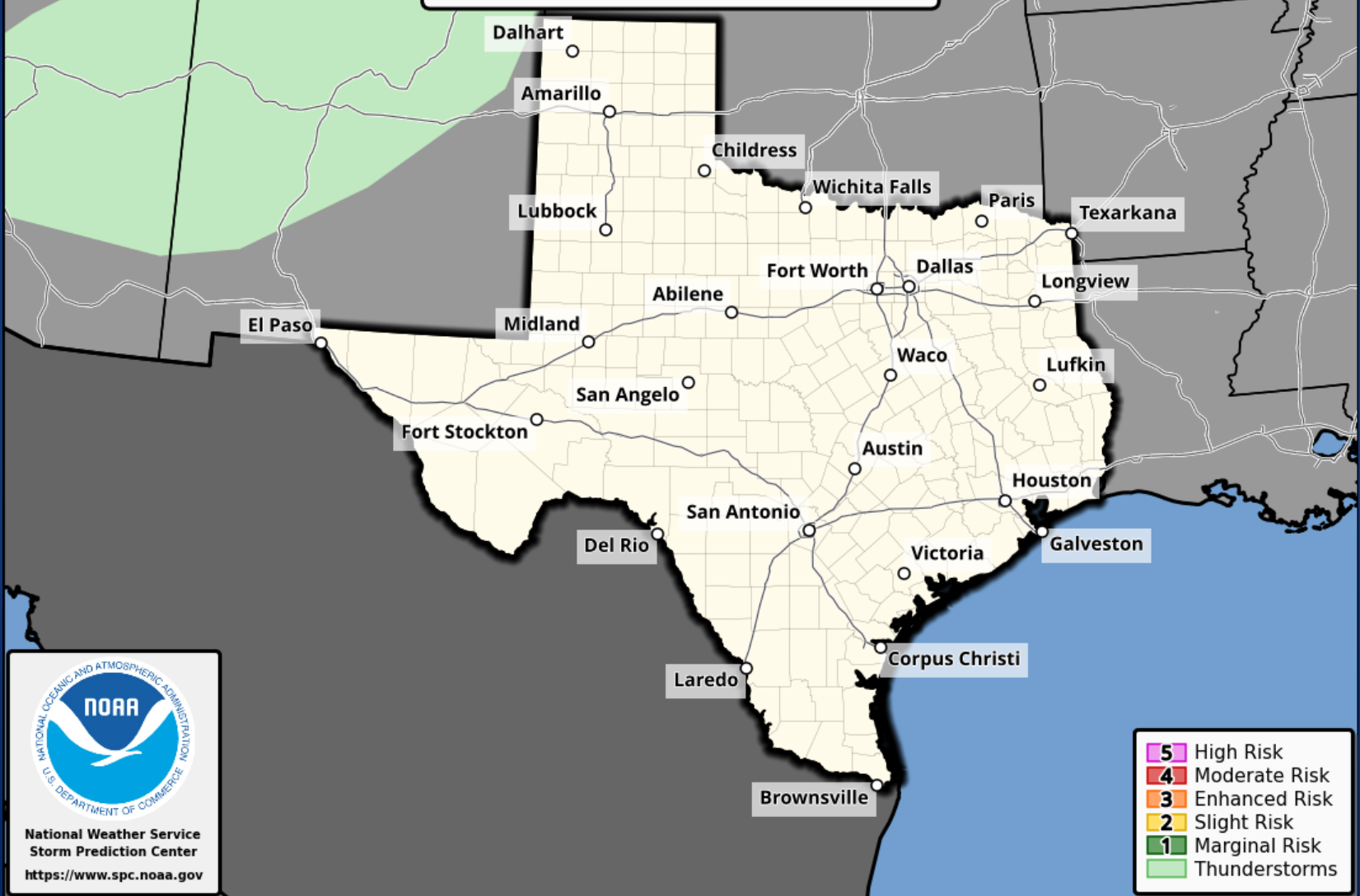
Gusts

Hazardous Weather

Highlighted Area: Texas

Last Updated: Sep 30 2024 0737 AM CDT
Valid Until: Oct 01 2024 0700 AM CDT

Severe Weather Outlook Monday, September 30, 2024



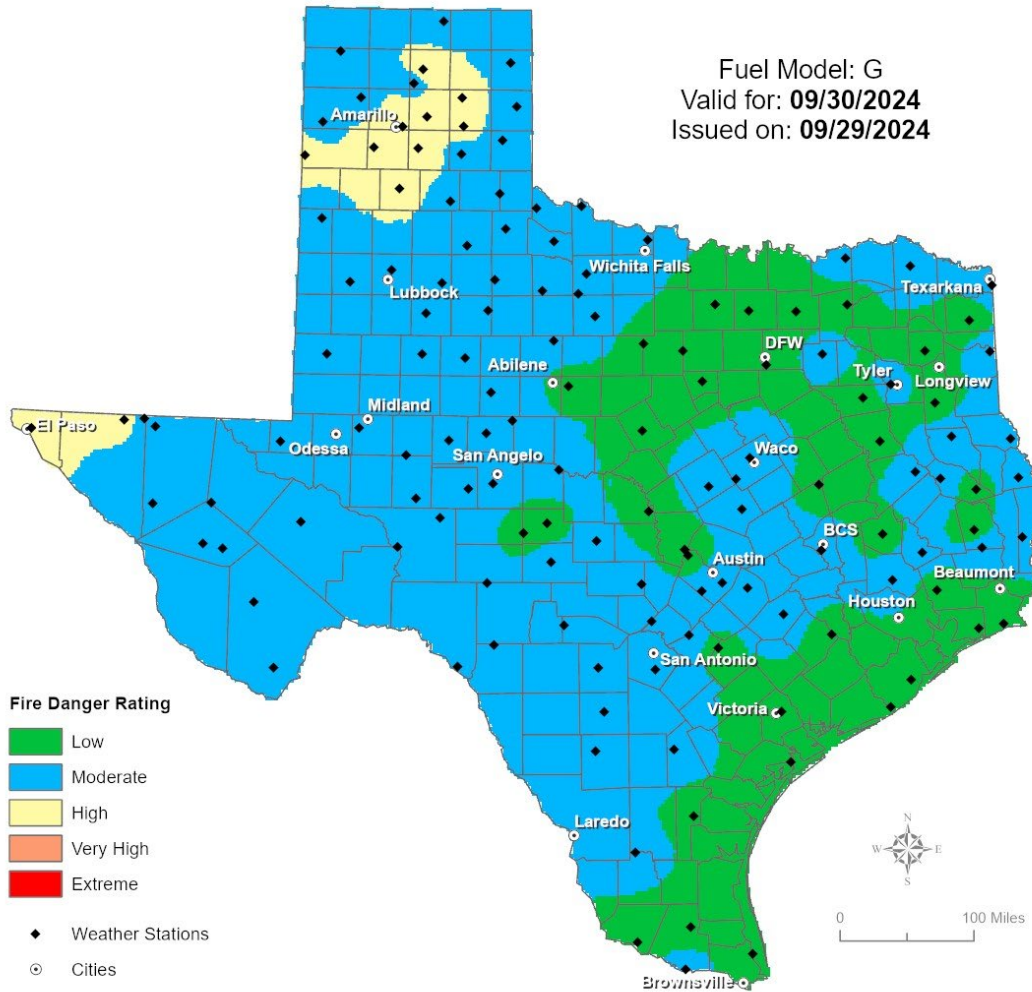
National Weather Service
Storm Prediction Center
<https://www.spc.noaa.gov>

- 5 High Risk
- 4 Moderate Risk
- 3 Enhanced Risk
- 2 Slight Risk
- 1 Marginal Risk
- Thunderstorms

Fire Danger Forecast

Forecast Fire Danger

Fuel Model: G
Valid for: **09/30/2024**
Issued on: **09/29/2024**



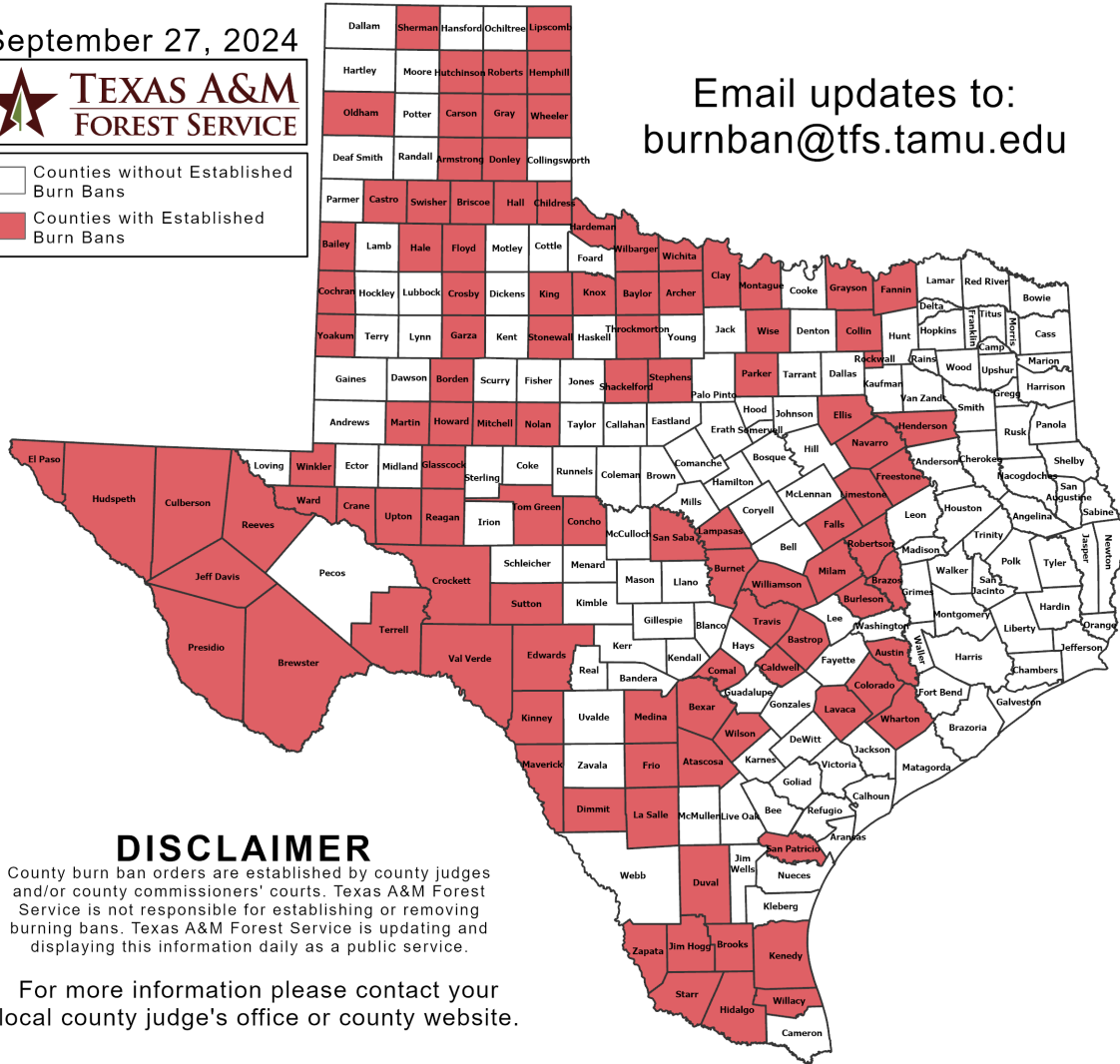
Burn Ban

OUTDOOR BURN BANS

September 27, 2024



Counties without Established Burn Bans
 Counties with Established Burn Bans



Email updates to:
burnban@tfs.tamu.edu

Counties with Burn Bans: 107

- Archer
- Armstrong
- Atascosa
- Austin
- Bailey
- Bastrop
- Baylor
- Bexar
- Borden
- Brazos
- Brewster
- Briscoe
- Brooks
- Burleson
- Burnet
- Caldwell
- Carson
- Castro
- Childress
- Clay
- Cochran
- Collin
- Colorado
- Comal
- Concho
- Crane
- Crockett
- Crosby
- Culberson
- Dimmit
- Donley
- Duval
- Edwards
- Ellis
- El Paso
- Falls
- Fannin
- Floyd
- Freestone
- Frio
- Garza
- Glasscock
- Gray
- Grayson
- Hale
- Hall
- Hardeman
- Hemphill
- Henderson
- Hidalgo
- Howard
- Hudspeth
- Hutchinson
- Jeff Davis
- Jim Hogg
- Kenedy
- King
- Kinney
- Knox
- Lampasas
- La Salle
- Lavaca
- Limestone
- Lipscomb
- Martin
- Maverick
- Medina
- Milam
- Mitchell
- Montague
- Navarro
- Nolan
- Oldham
- Parker
- Presidio
- Reagan
- Reeves
- Roberts
- Robertson
- Rockwall
- San Patricio
- San Saba
- Shackelford
- Sherman
- Starr
- Stephens
- Stonewall
- Sutton
- Swisher
- Terrell
- Throckmorton
- Tom Green
- Travis
- Upton
- Val Verde
- Ward
- Wharton
- Wheeler
- Wichita
- Williamson
- Wilson
- Winkler
- Wise
- Yoakum
- Zapata

DISCLAIMER

County burn ban orders are established by county judges and/or county commissioners' courts. Texas A&M Forest Service is not responsible for establishing or removing burning bans. Texas A&M Forest Service is updating and displaying this information daily as a public service.

For more information please contact your local county judge's office or county website.

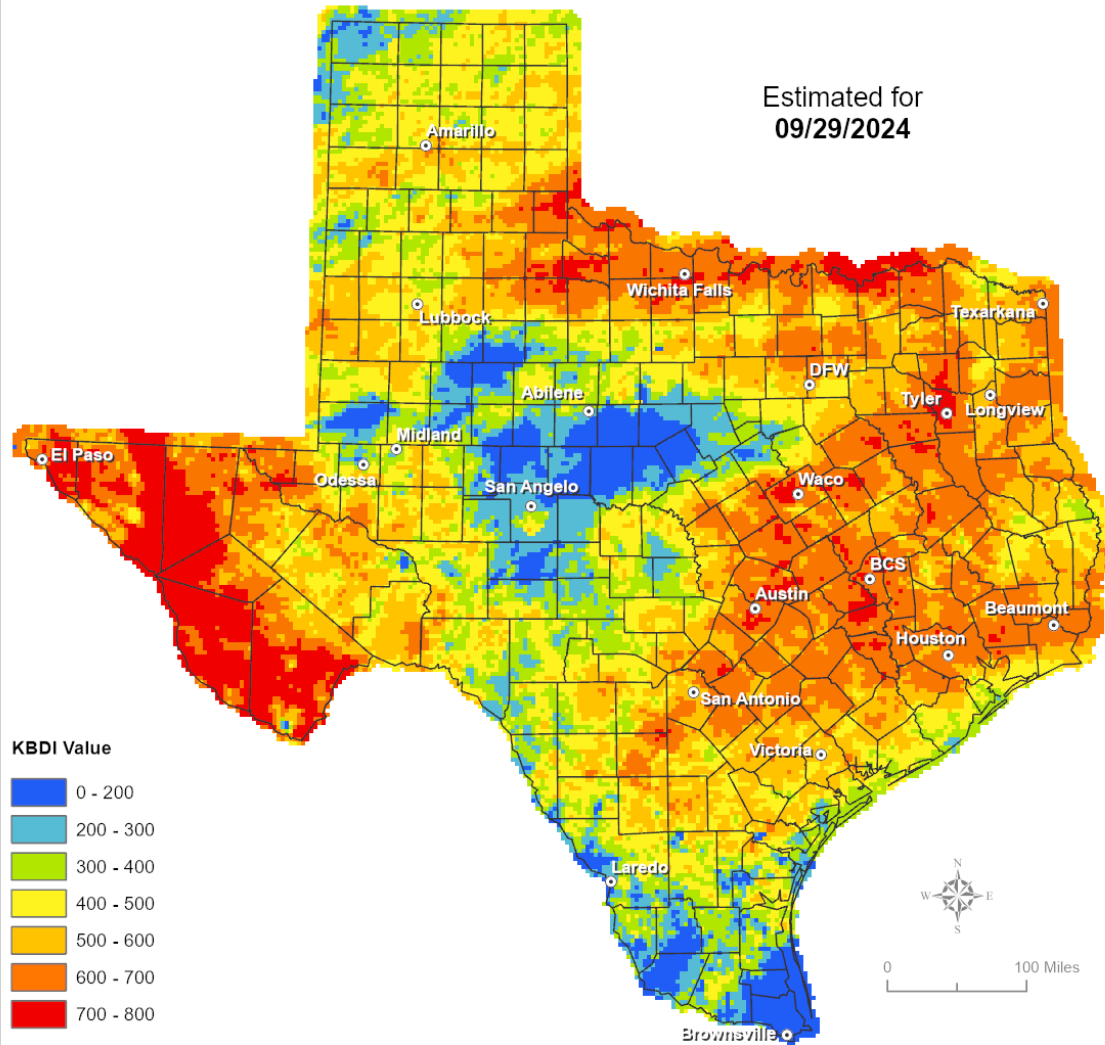
RED FLAG WARNINGS: www.weather.gov
 Additional map formats available at <https://tfsweb.tamu.edu/Burnbans/>

Keetch-Byram Drought Index

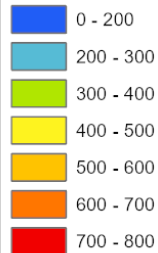
Keetch-Byram Drought Index

(4 km x 4 km resolution)

Estimated for
09/29/2024

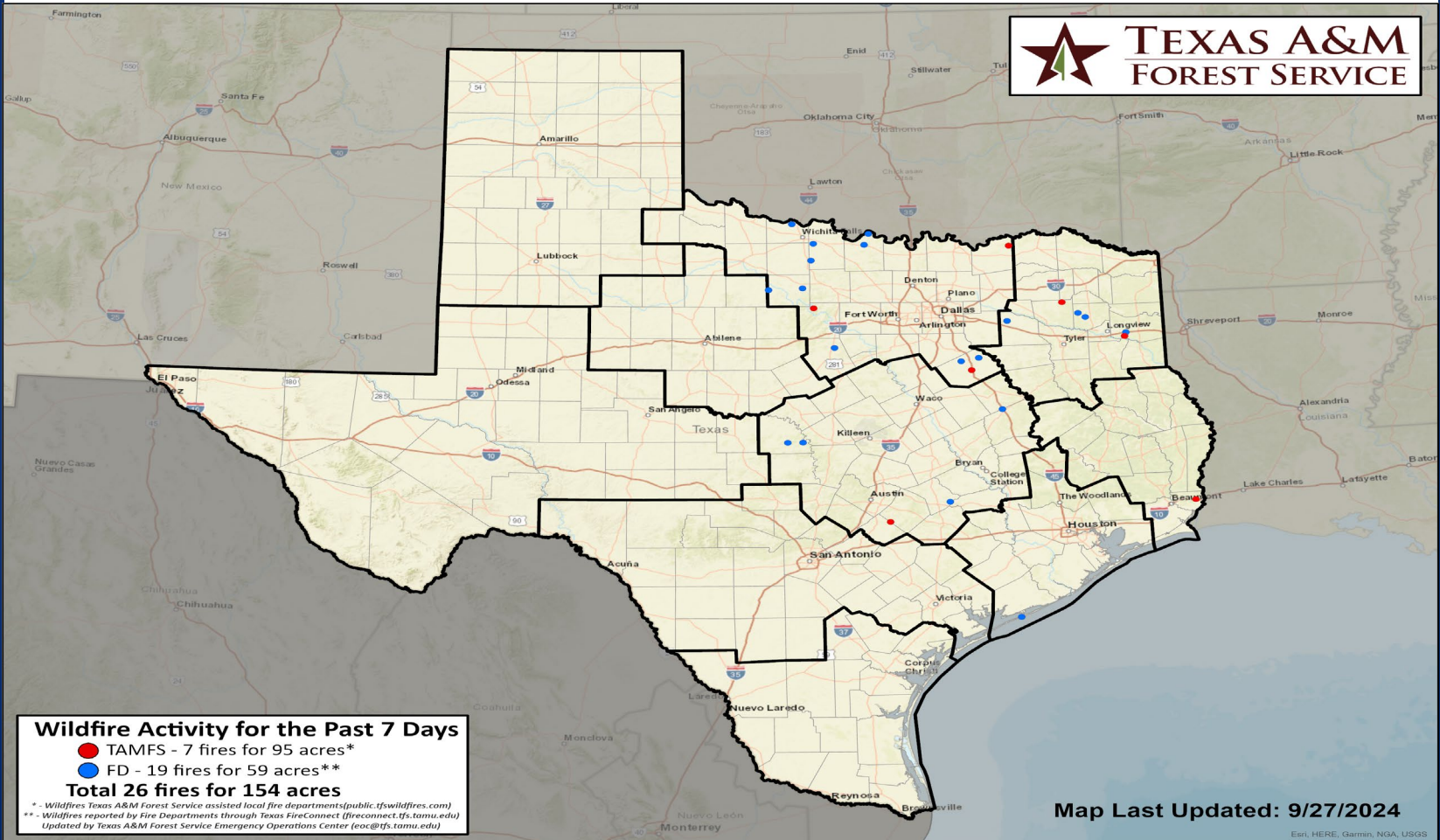


KBDI Value



Fire Activity (*Last 24 Hours)

Report of 360 (no changes) fires and 1,272,563 (no changes) acres have been burned this year. There are 107 (no change) counties with burn bans. The Keetch-Byram Drought Index list contains 193 (+4) counties with an average over 400.



Training

DATES		TITLE	COURSE	LOCATION
09/10/24	10/05/24	Community Emergency Response Team Basic Training	G-317	Burleson
09/30/24	10/02/24	Intermediate Incident Command System for Expanding Incidents	G-300	McCallen
09/30/24	10/11/24	Rescue Specialist (Certification Course)	H-515	Pecos
09/30/24	10/3/24	sUAS for Public Safety Personnel	H-600	Crockett

Statewide Significant Events

DATES		LOCATION	EVENT
09/27/24	10/20/24	Dallas	State Fair of Texas