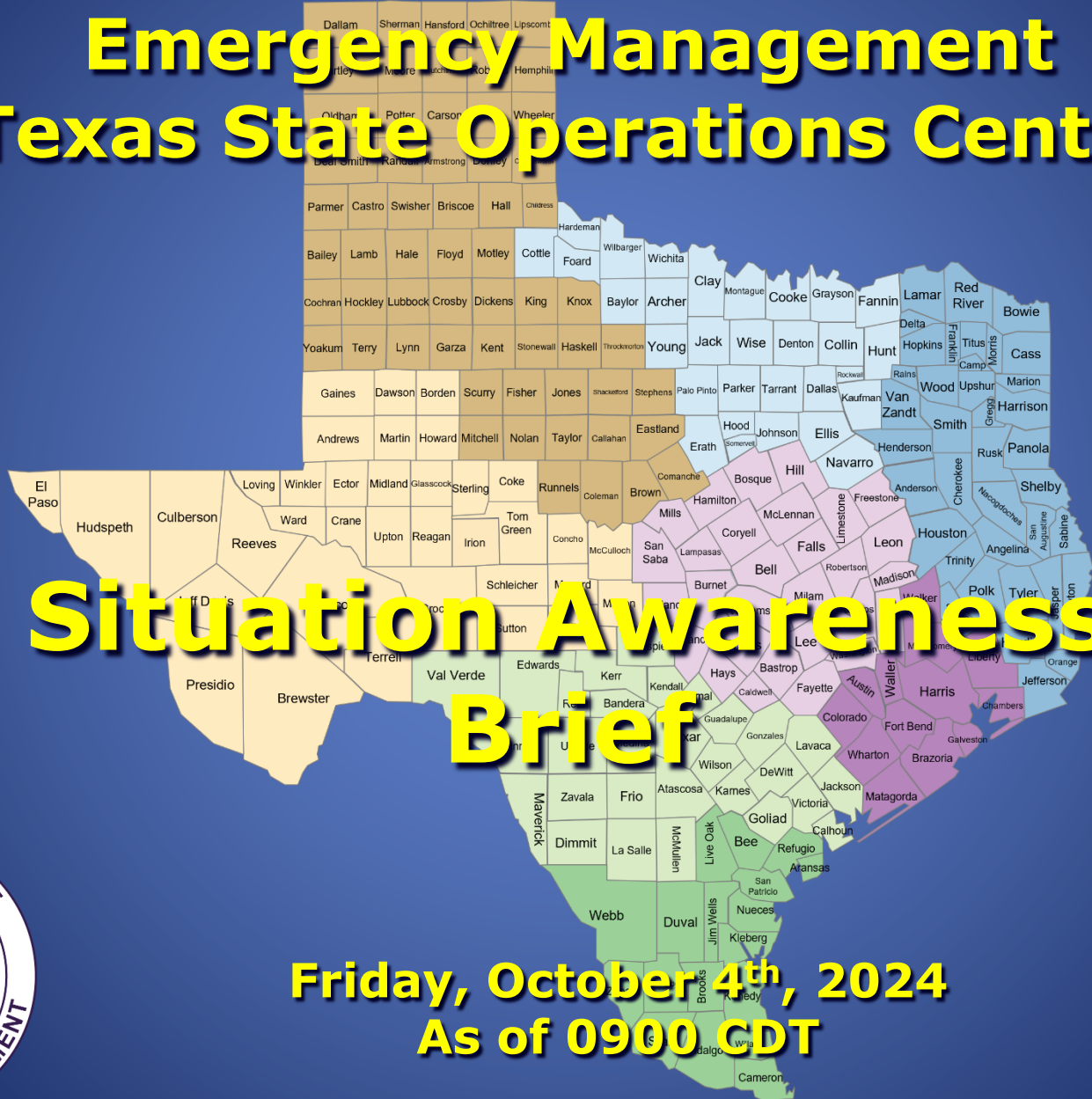


Texas Division of Emergency Management Texas State Operations Center



**Friday, October 4th, 2024
As of 0900 CDT**

Tropical Weather Awareness



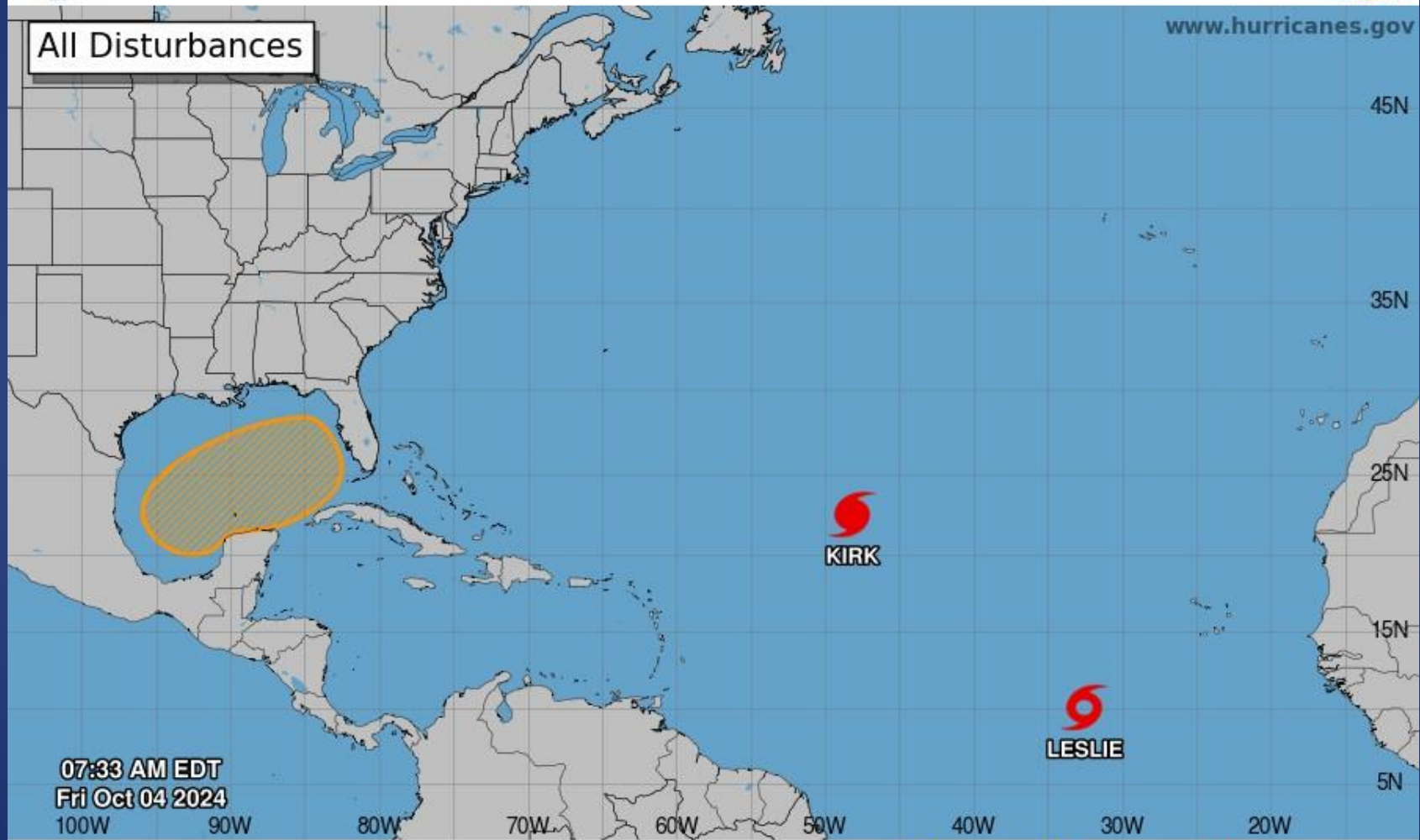
Seven-Day Graphical Tropical Weather Outlook

National Hurricane Center Miami, Florida



www.hurricanes.gov

All Disturbances



07:33 AM EDT
Fri Oct 04 2024

Current Disturbances and Seven-Day Cyclone Formation Chance: < 40% 40-60% > 60%
Tropical or Sub-Tropical Cyclone: Depression Storm Hurricane
 Post-Tropical Cyclone or Remnants

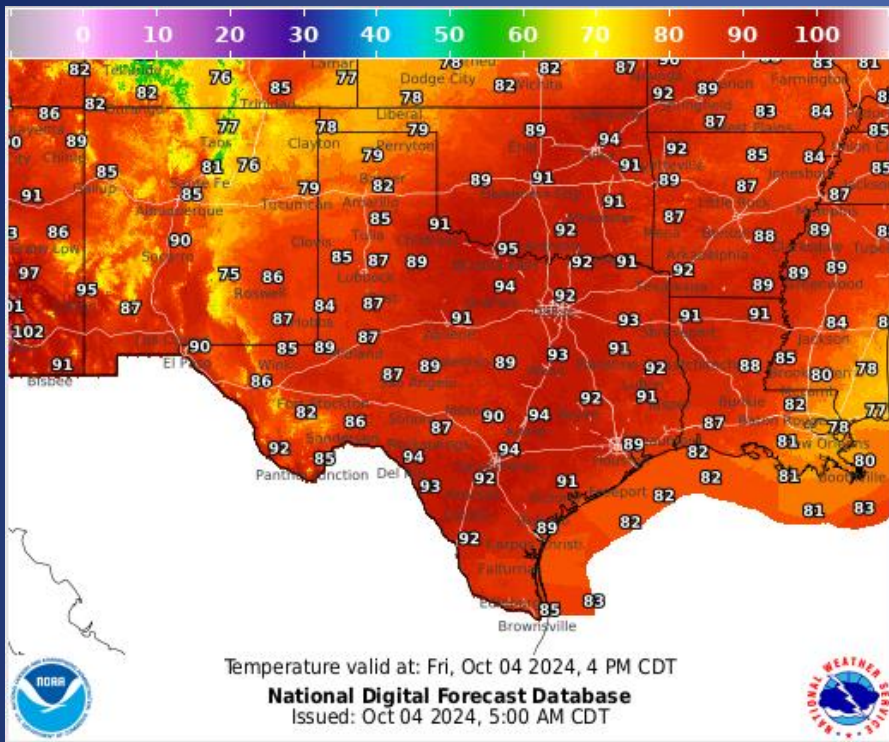
Incidents Reported to the State Operations Center (last 24 hours)

DATE	SUBJECT	LOCATION
10/03/24	Initial Report of a HazMat Spill	Smith County
10/03/24	Initial Report of an Oil Leak	Wichita County
10/03/24	Final Report of an Oil Leak	Wichita County
10/03/24	Initial Report of the Limestone 2705 Fire	Limestone County
10/03/24	Final Report of a HazMat Spill	Smith County
10/03/24	Update Report of the Limestone 2705 Fire	Limestone County
10/03/24	Final Report of the Limestone 2705 Fire	Limestone County

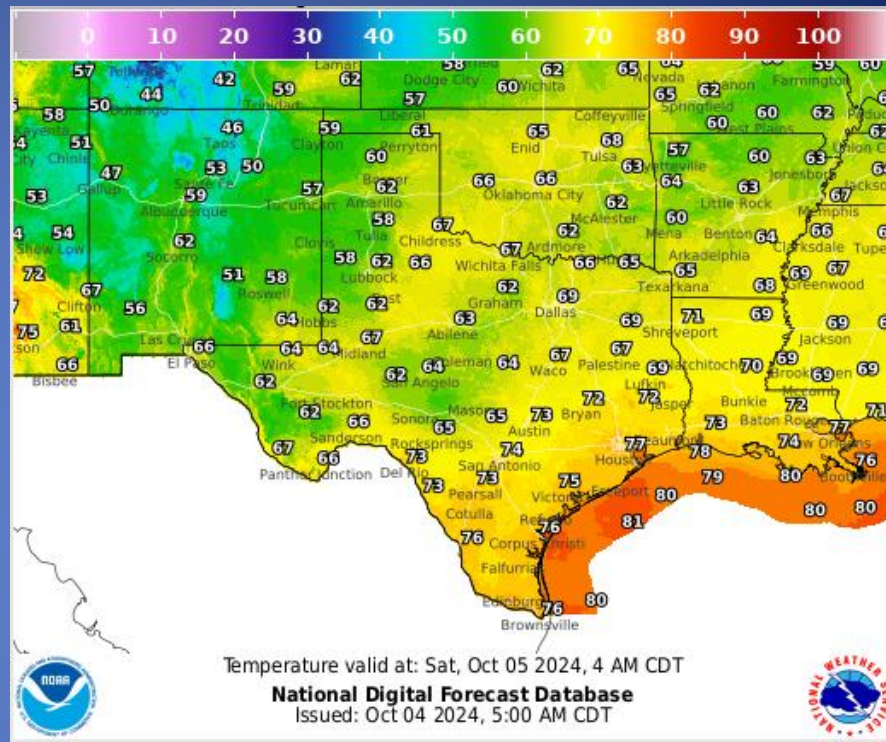
Informational Products Distributed by the State Operations Center

DATE	SUBJECT
10/03/24	NWS Norman, OK: Drought Outlook
10/03/24	Texas A&M Forest Service: Texas Fire Potential Update
10/03/24	Texas Special Events List for 10-03-2024
10/04/24	National Hurricane Center Tropical Weather Outlook 01:00 AM CDT
10/04/24	NWS Brownsville: Coastal Flood Advisory In Effect Today
10/04/24	National Hurricane Center Tropical Weather Outlook 7:00 AM CDT
10/04/24	Daily NWS Threat Brief for FEMA Region 6
10/04/24	NWS Corpus Christi: Coastal Flood Advisory Now In Effect

Weather Forecast

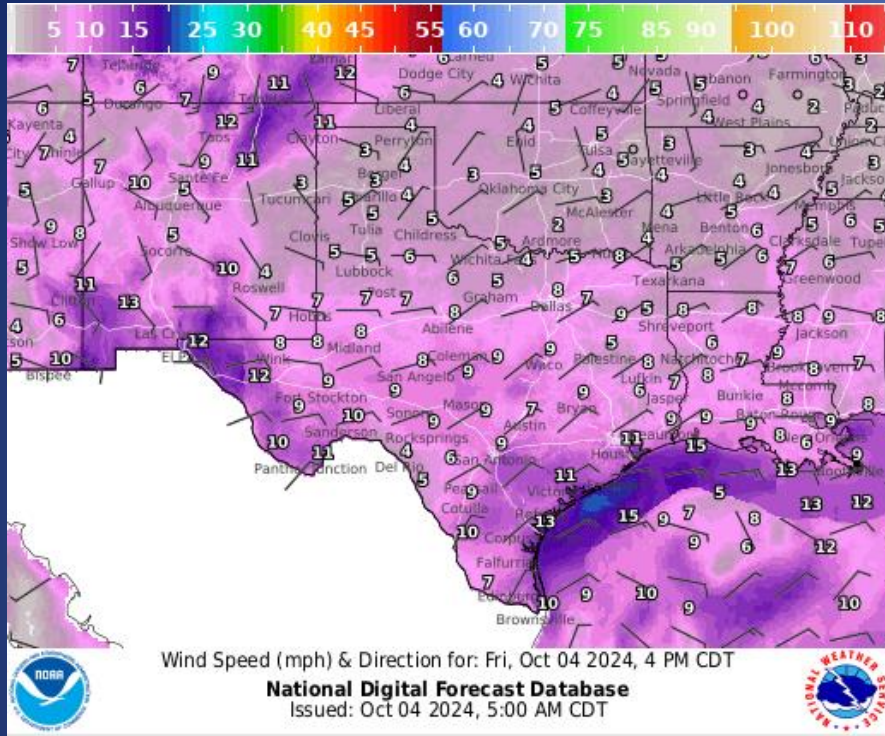


Highs

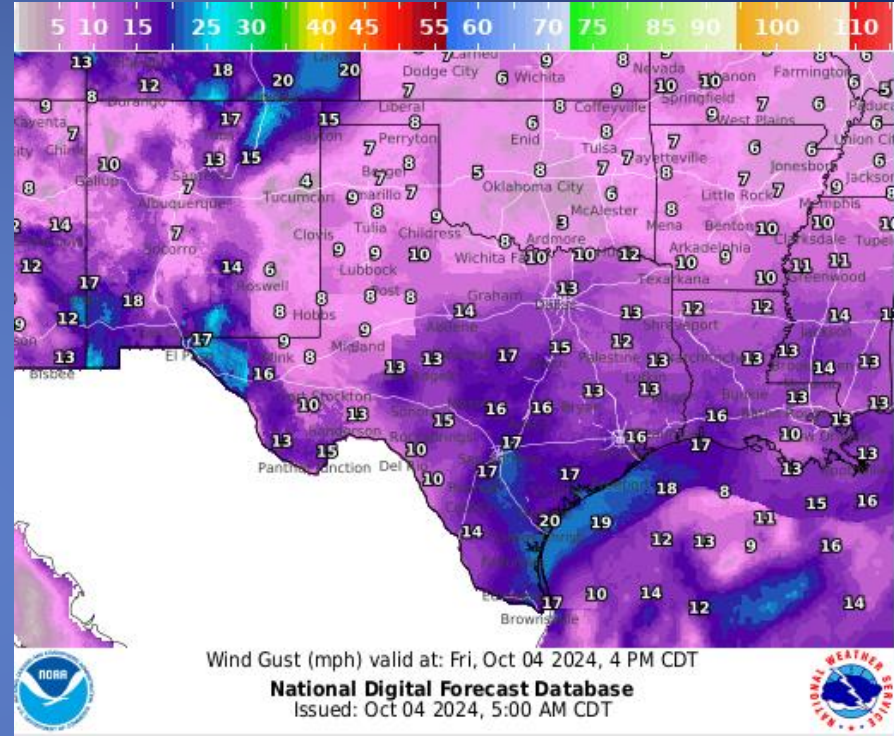


Lows

Weather Forecast



Wind Speeds



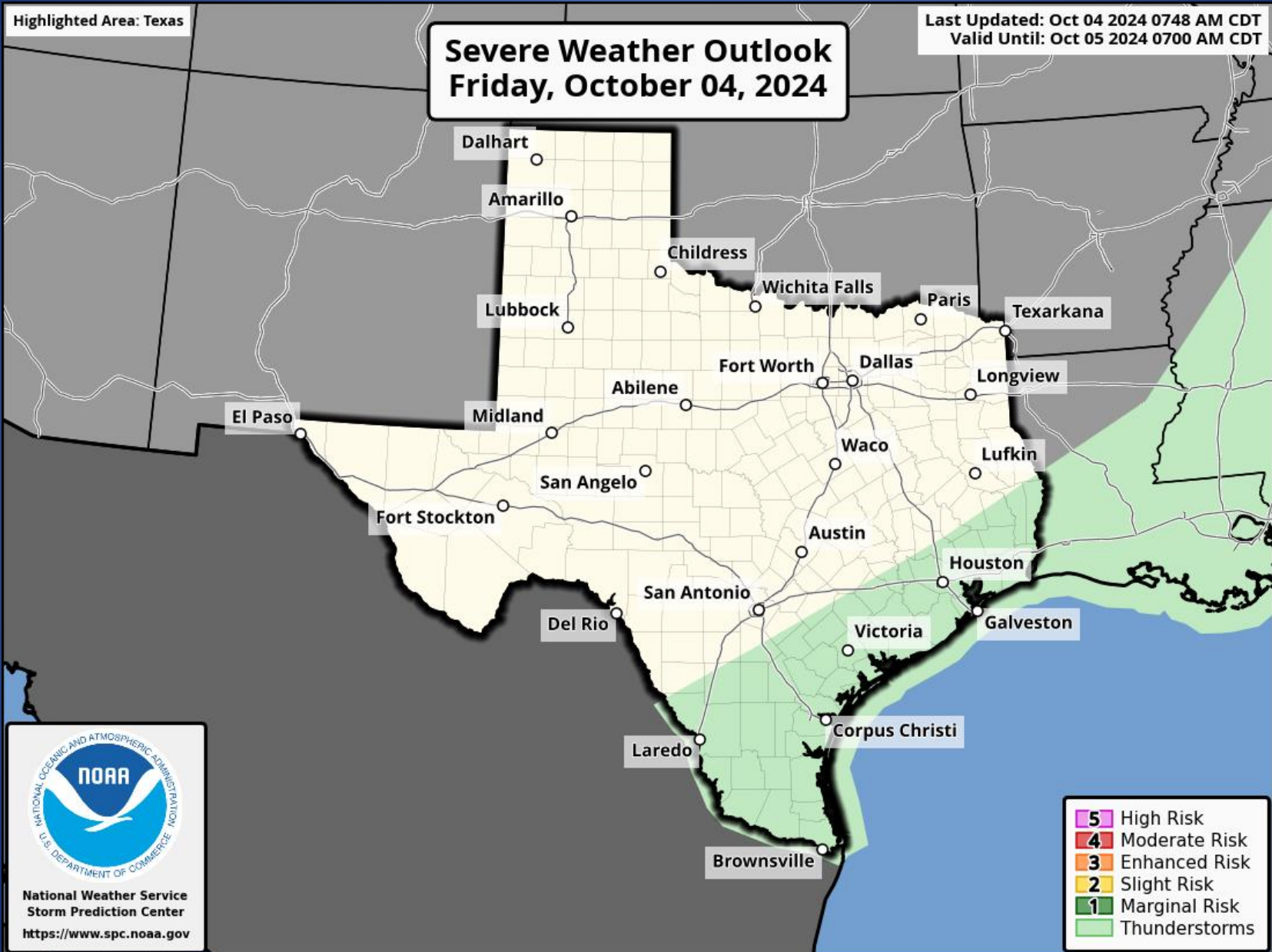
Gusts

Hazardous Weather

Highlighted Area: Texas

Last Updated: Oct 04 2024 0748 AM CDT
Valid Until: Oct 05 2024 0700 AM CDT

Severe Weather Outlook Friday, October 04, 2024




- 5 High Risk
- 4 Moderate Risk
- 3 Enhanced Risk
- 2 Slight Risk
- 1 Marginal Risk
- Thunderstorms

NATIONAL OCEANIC AND ATMOSPHERIC ADMINISTRATION
U.S. DEPARTMENT OF COMMERCE

**National Weather Service
Storm Prediction Center**
<https://www.spc.noaa.gov>

Hazardous Weather



Warm and humid conditions continue today with highs in the upper 80s to lower 90s. Scattered storms are expected south of I-10.

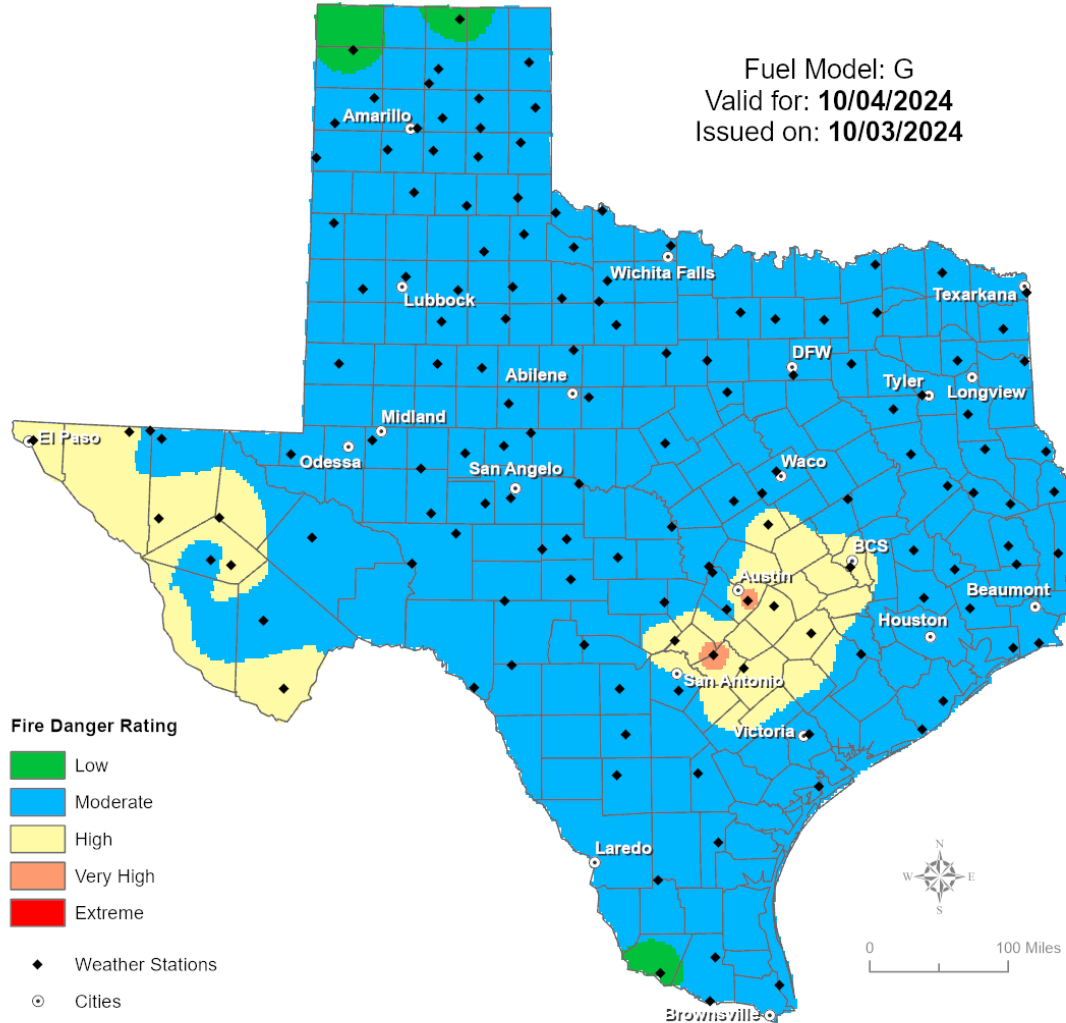
Weather Warnings/Advisories Issued

DATE	WARNING TYPE	LOCATION
10/03/24	Coastal Flood Advisory	Aransas, Calhoun, Kleberg and Nueces Counties
10/04/24	Coastal Flood Advisory	Aransas, Calhoun, Cameron, Kenedy, Kleberg, Nueces, San Patricio and Willacy Counties

Fire Danger Forecast

Forecast Fire Danger

Fuel Model: G
Valid for: **10/04/2024**
Issued on: **10/03/2024**



Burn Ban

OUTDOOR BURN BANS

October 03, 2024

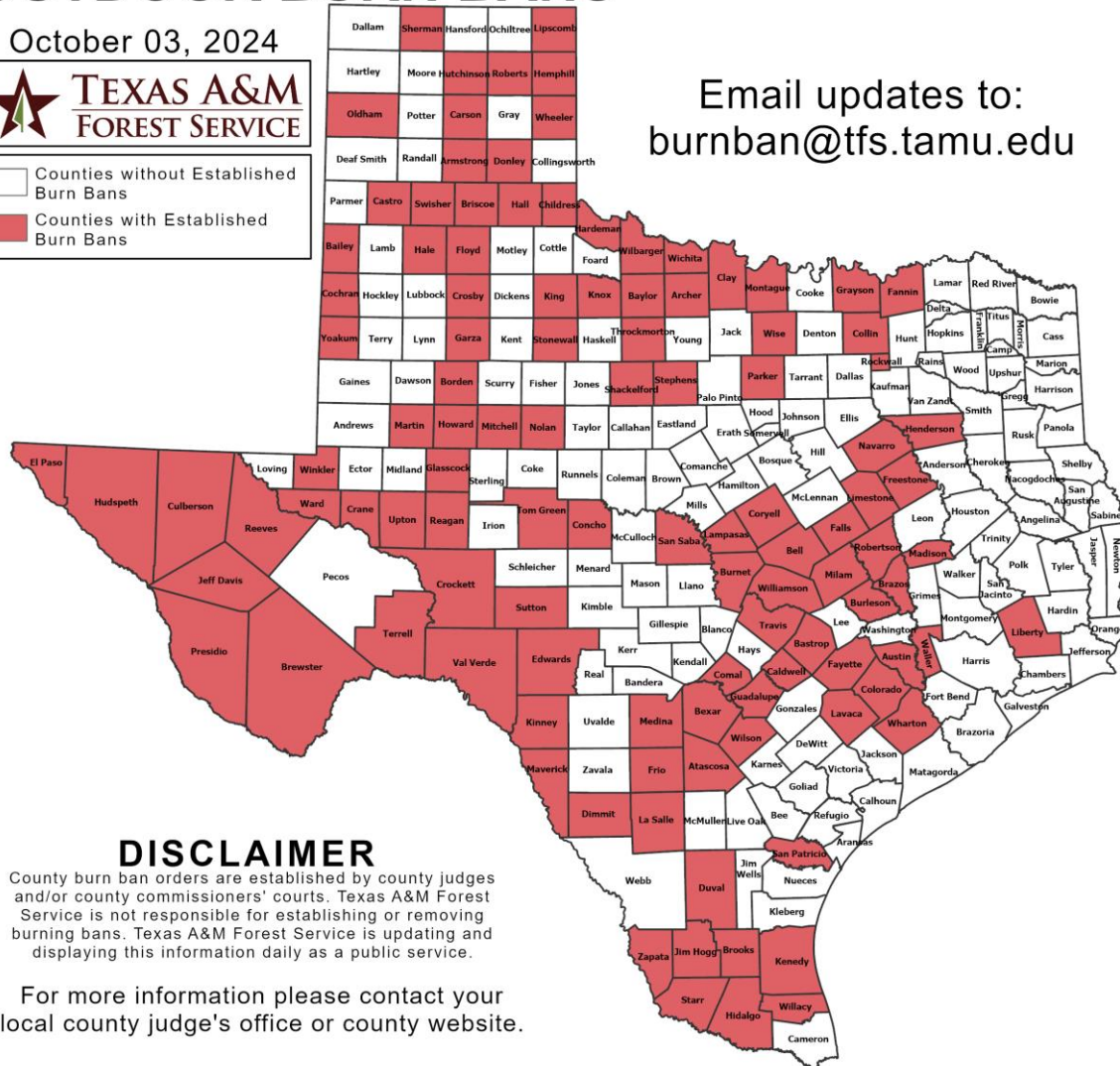


Counties without Established Burn Bans
 Counties with Established Burn Bans

Email updates to:
burnban@tfs.tamu.edu

Counties with Burn Bans: 112

- Archer
- Armstrong
- Atascosa
- Austin
- Bailey
- Bastrop
- Baylor
- Bell
- Bexar
- Borden
- Brazos
- Brewster
- Briscoe
- Brooks
- Burleson
- Burnet
- Caldwell
- Carson
- Castro
- Childress
- Clay
- Cochran
- Collin
- Colorado
- Comal
- Concho
- Coryell
- Crane
- Crockett
- Crosby
- Culberson
- Dimmit
- Donley
- Duval
- Edwards
- El Paso
- Falls
- Fannin
- Fayette
- Floyd
- Freestone
- Frio
- Garza
- Glasscock
- Grayson
- Guadalupe
- Hale
- Hall
- Hardeman
- Hemphill
- Henderson
- Hidalgo
- Howard
- Hudspeth
- Hutchinson
- Jeff Davis
- Jim Hogg
- Kenedy
- King
- Kinney
- Knox
- Lampasas
- La Salle
- Lavaca
- Liberty
- Limestone
- Lipscomb
- Madison
- Martin
- Maverick
- Medina
- Milam
- Edwards
- El Paso
- Falls
- Fannin
- Oldham
- Parker
- Presidio
- Reagan
- Reeves
- Roberts
- Robertson
- Rockwall
- San Saba
- San Patricio
- San Saba
- Shackelford
- Sherman
- Starr
- Stephens
- Stonewall
- Sutton
- Swisher
- Terrell
- Throckmorton
- Tom Green
- Travis
- Upton
- Val Verde
- Waller
- Ward
- Wharton
- Wheeler
- Wichita
- Wichita
- Wilbarger
- Willacy
- Williamson
- Wilson
- Winkler
- Wise
- Yoakum
- Zapata



DISCLAIMER

County burn ban orders are established by county judges and/or county commissioners' courts. Texas A&M Forest Service is not responsible for establishing or removing burning bans. Texas A&M Forest Service is updating and displaying this information daily as a public service.

For more information please contact your local county judge's office or county website.

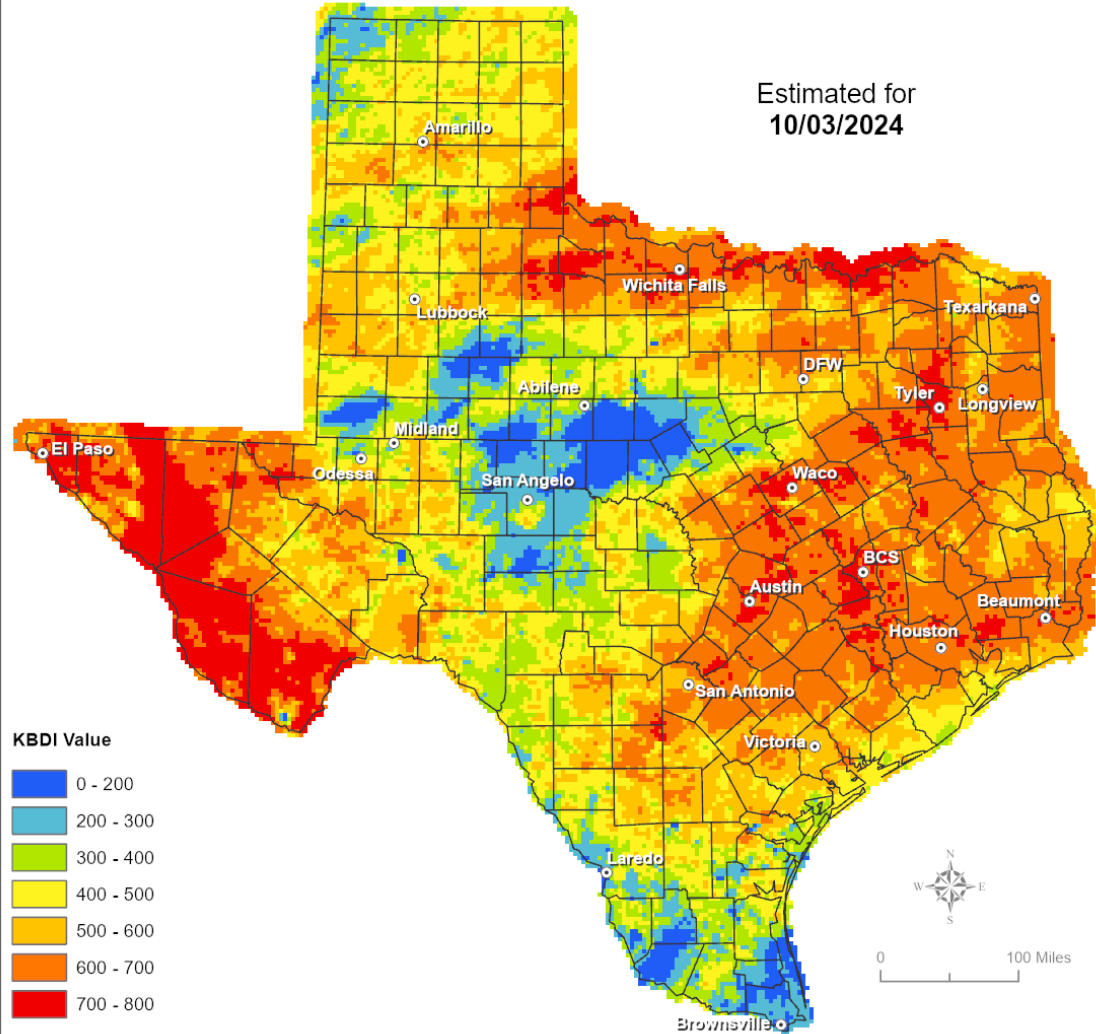
RED FLAG WARNINGS: www.weather.gov
 Additional map formats available at <https://tfsweb.tamu.edu/Burnbans/>

Keetch-Byram Drought Index

Keetch-Byram Drought Index

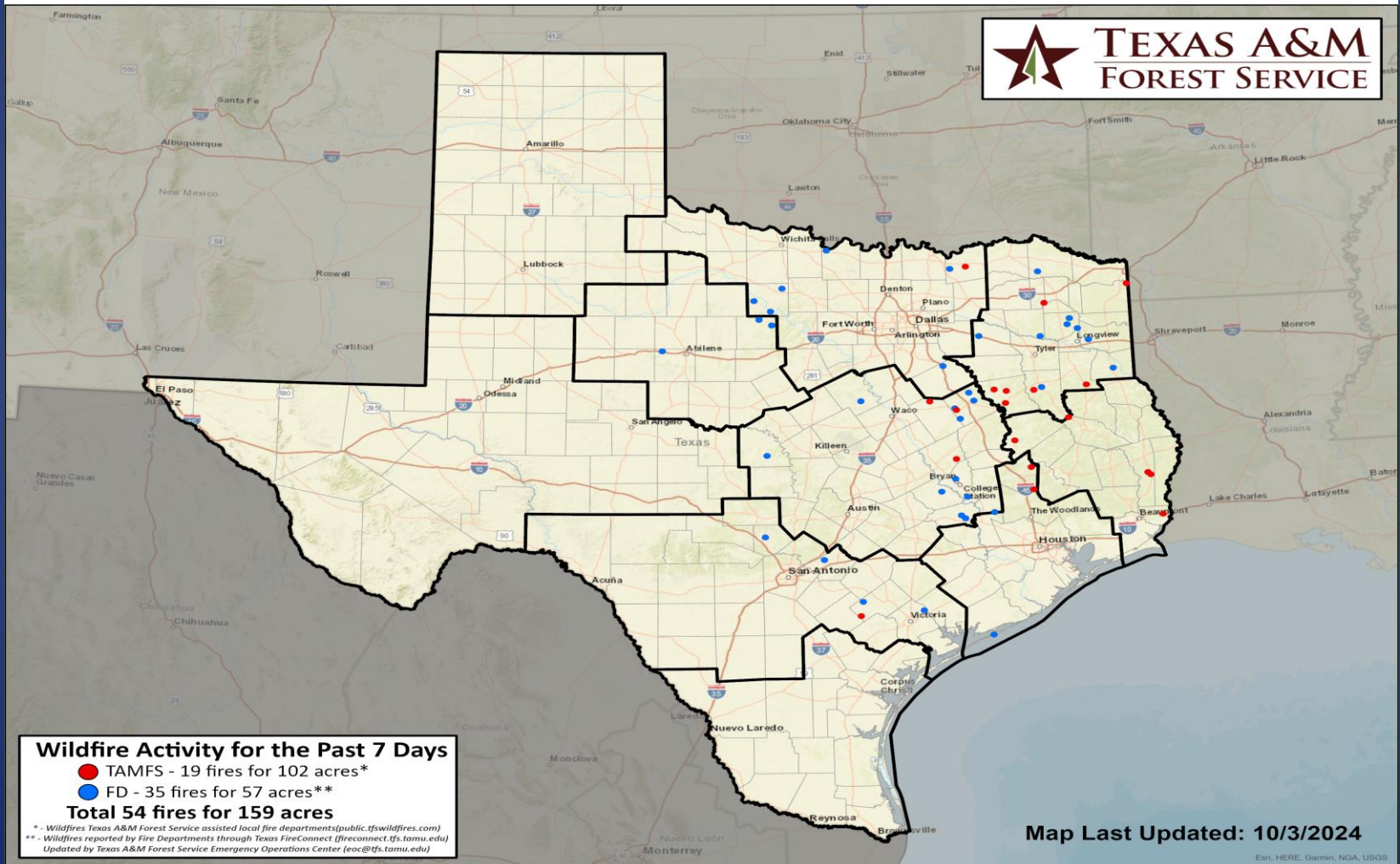
(4 km x 4 km resolution)

Estimated for
10/03/2024



Fire Activity (*Last 24 Hours)

Report of 378 (No Change) fires and 1,272,663 (No Change) acres have been burned this year. There are 112 (+1) counties with burn bans. The Keetch-Byram Drought Index list contains 209 (+2) counties with an average over 400.



Training

DATES		TITLE	COURSE	LOCATION
09/10/24	10/05/24	Community Emergency Response Team Basic Training	G-317	Burleson
09/30/24	10/11/24	Rescue Specialist (Certification Course)	H-515	Pecos
10/01/24	10/04/24	Texas Emergency Management Response to Recovery Course	T-PUB250	El Paso

Statewide Significant Events

DATES		LOCATION	EVENT
09/27/24	10/20/24	Dallas	State Fair of Texas
10/04/24	10/06/24	Houston	Houston Greek Festival
10/04/24	10/06/24	Austin	Austin City Limits (ACL) Music Festival 1st Weekend