

Texas Division of Emergency Management Texas State Operations Center



**Tuesday, October 8th, 2024
As of 0900 CDT**

Tropical Weather Awareness

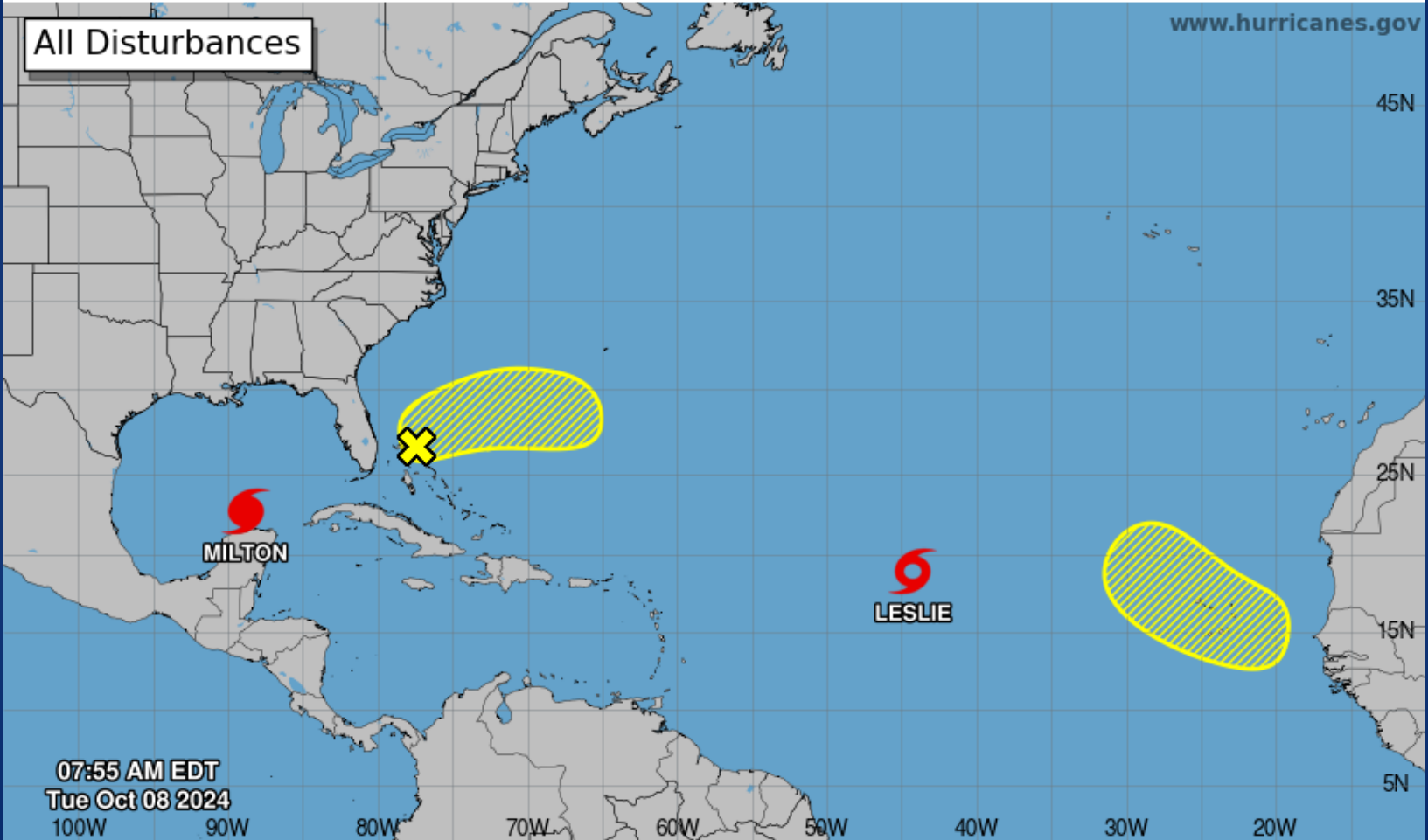


Seven-Day Graphical Tropical Weather Outlook

National Hurricane Center Miami, Florida



www.hurricanes.gov



Current Disturbances and Seven-Day Cyclone Formation Chance: < 40% 40-60% > 60%
Tropical or Sub-Tropical Cyclone: Depression Storm Hurricane
 Post-Tropical Cyclone or Remnants

Incidents Reported to the State Operations Center (last 24 hours)

DATE	SUBJECT	LOCATION
10/07/24	Final Report of a Railroad Incident near Greenville	Hunt County
10/07/24	Final Report of the McDonald Lane East Fire	Bastrop County
10/07/24	PLB Incident #24I10789 Opened	Harris County
10/07/24	UPDATE: PLB Incident #24I10789 Opened	Harris County
10/07/24	PLB Incident #24I0770 Closed	Nueces County
10/07/24	PLB Incident #24I10789 Closed	Harris County
10/07/24	Initial Report of the Postert Fire	Wilson County
10/07/24	Initial Report of the Walker 2751	Walker County
10/07/24	Initial Report of the Williamson 2757 Fire	Williamson County
10/07/24	Final Report of the Postert Fire	Wilson County
10/07/24	Initial Report of the Bee Creek Fire	Caldwell County
10/07/24	Update Report of the Open Range Fire (Williamson 2757 Fire)	Williamson County

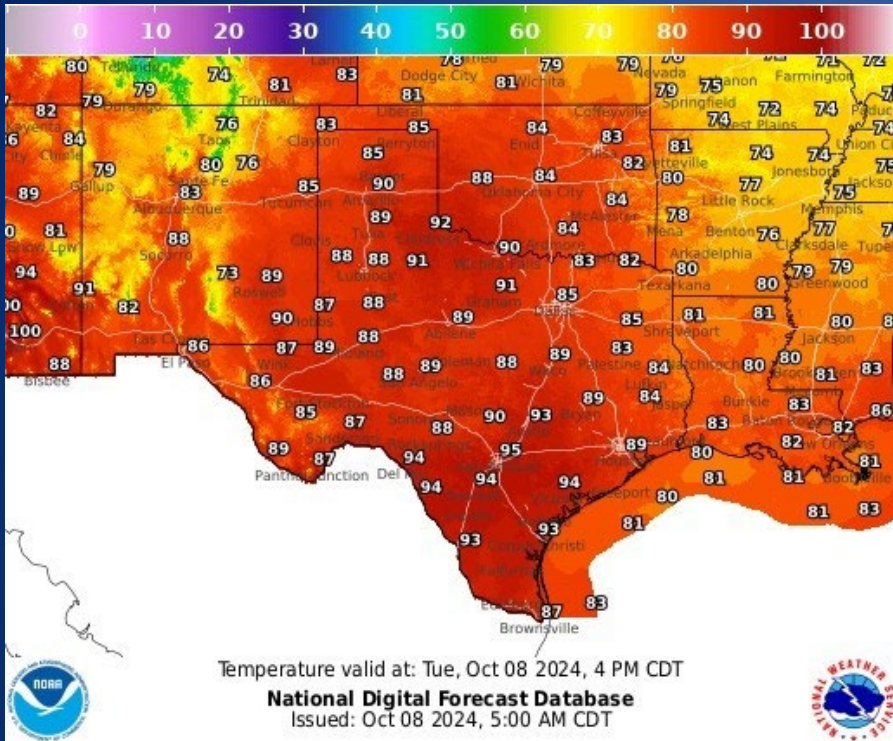
Informational Products Distributed by the State Operations Center

DATE	SUBJECT
10/07/24	Texas A&M Forest Service: Texas Fire Potential Update
10/07/24	National Hurricane Center: Hurricane Milton Advisory Number 10
10/07/24	NWS Brownsville: Weather Update - Coastal Flood Advisory In Effect This Evening
10/07/24	NWS Lake Charles, LA: Winter Product Changes 2024-2025
10/07/24	National Hurricane Center: Hurricane Milton Advisory Number 11
10/07/24	National Hurricane Center: Hurricane Milton Advisory Number 12
10/08/24	NWS Fort Worth: Public Information Statement, Daily Climate Summary for North and Central Texas for October 7th, 2024
10/08/24	National Hurricane Center Advisory Number 13 for: Hurricane Milton
10/08/24	NWS Lake Charles: Tropical and Local Weather Update Tuesday AM
10/08/24	NWS Brownsville: Coastal Flood Advisory in Effect
10/08/24	NWS Corpus Christi: Tracking Milton - Prolonged Coastal Flooding This Week - High Risk of Rip Currents

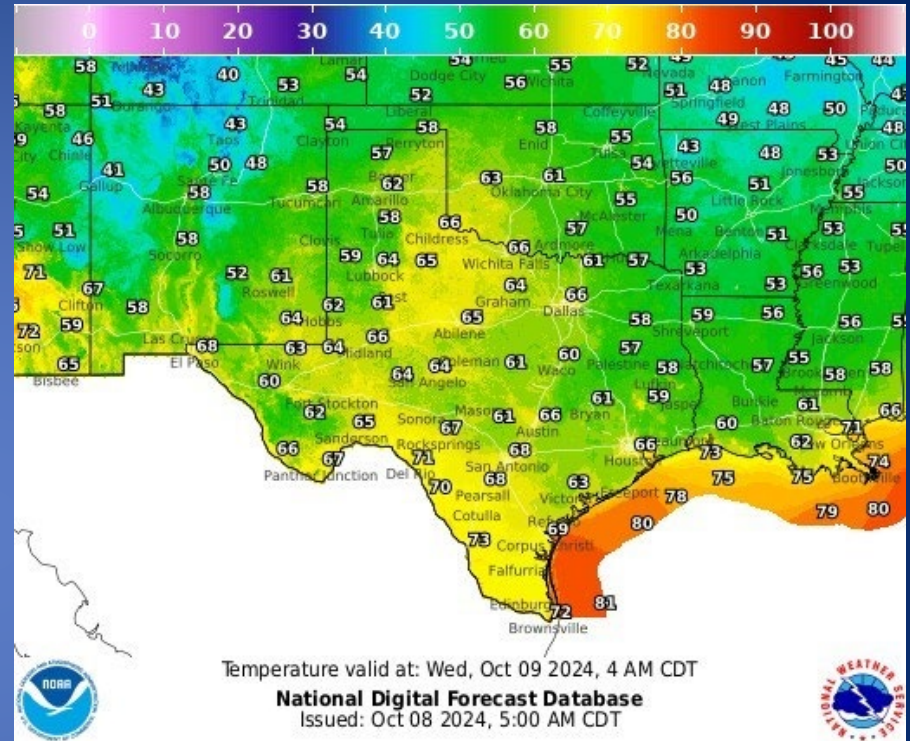
Informational Products Distributed by the State Operations Center

DATE	SUBJECT
10/08/24	Daily NWS Threat Brief for FEMA Region 6

Weather Forecast

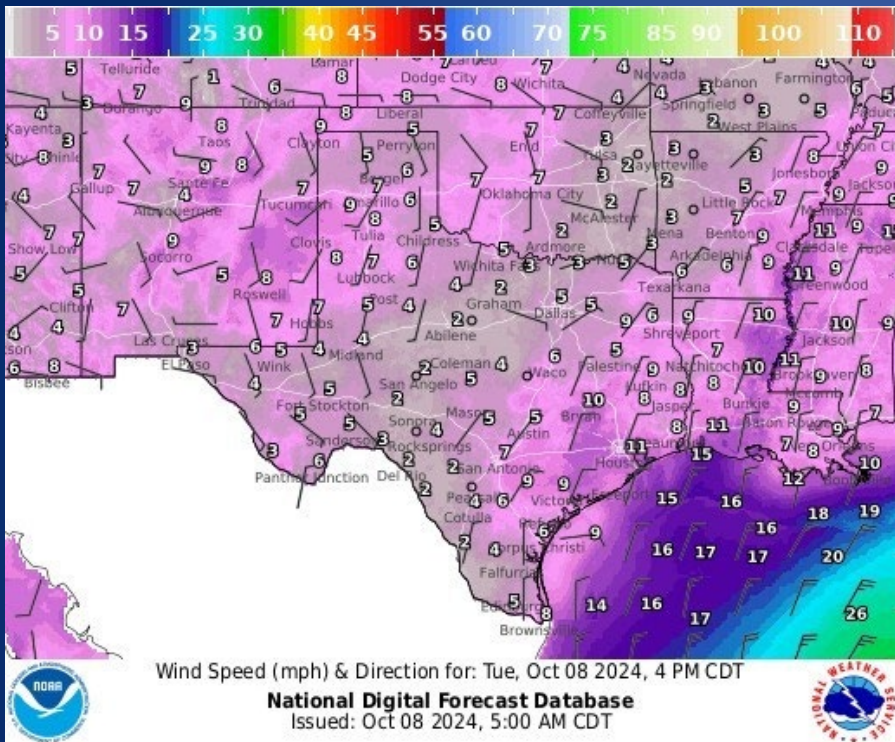


Highs

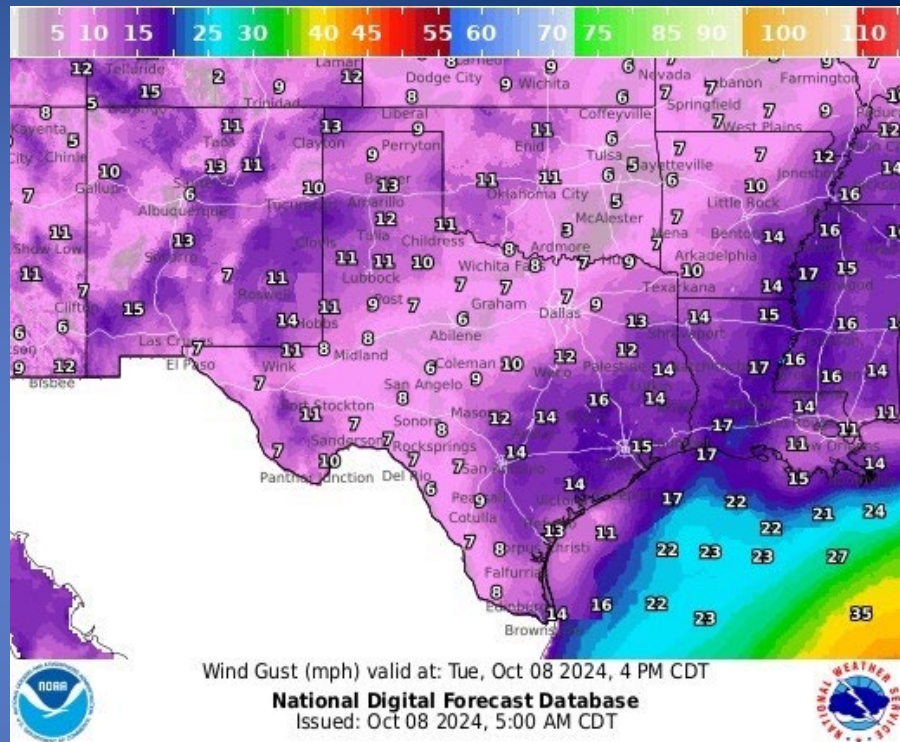


Lows

Weather Forecast



Wind Speeds



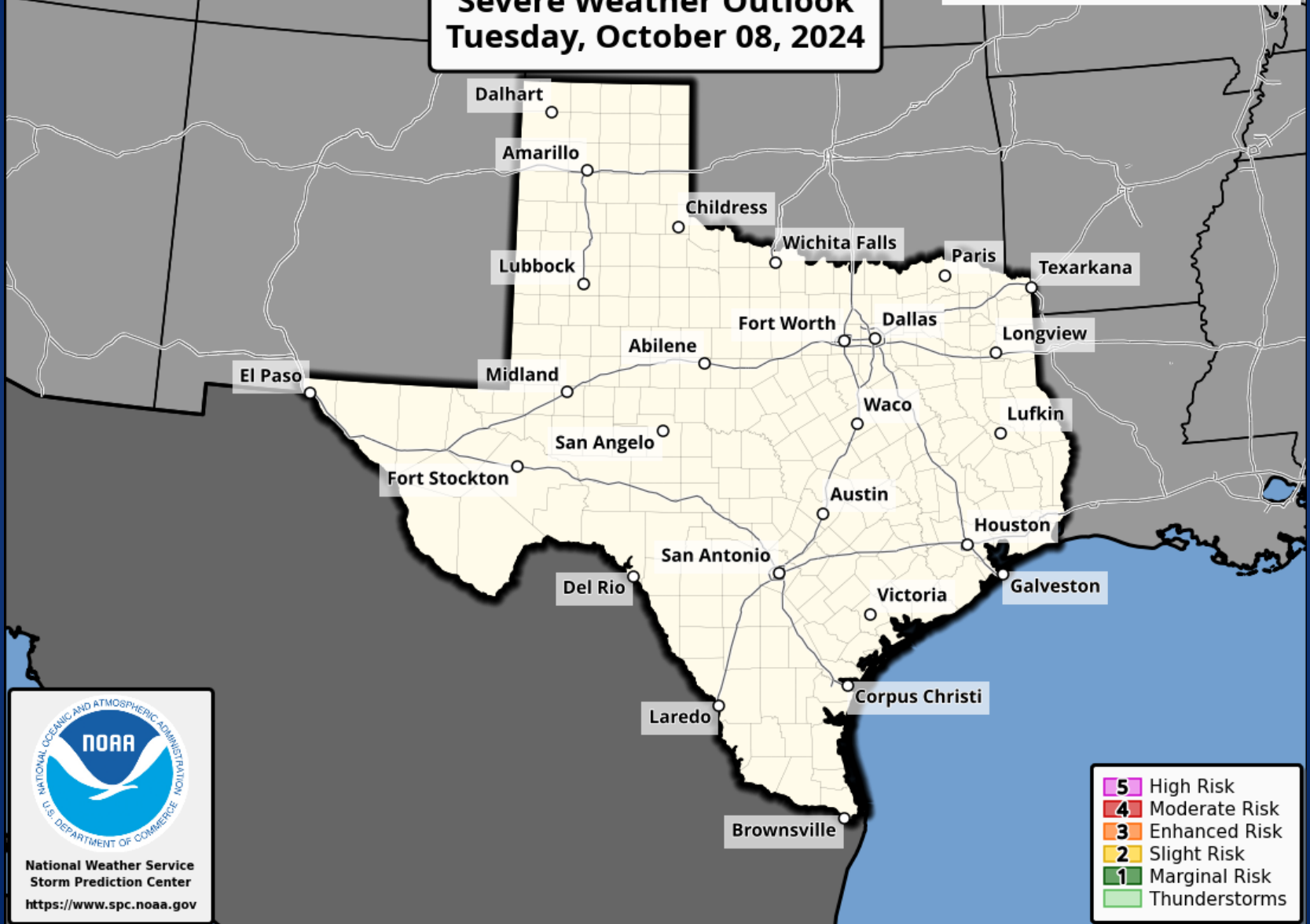
Gusts

Hazardous Weather

Highlighted Area: Texas

Last Updated: Oct 08 2024 0730 AM CDT
Valid Until: Oct 09 2024 0700 AM CDT

Severe Weather Outlook Tuesday, October 08, 2024



Hazardous Weather

Coastal Flood Advisory | High Risk Rip Currents

Through Thursday Evening



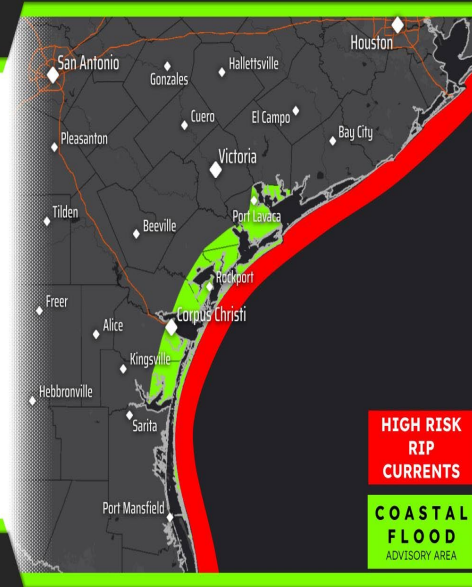
Coastal flooding during times of high tide.



Aransas, Kleberg, Nueces, & Calhoun Islands



- Inundation up to 1.5 feet
- Beach Erosion & Coastal Inundation Possible
- High Risk of Rip Currents



NATIONAL WEATHER SERVICE
CORPUS CHRISTI

Follow: @NWSCorpus

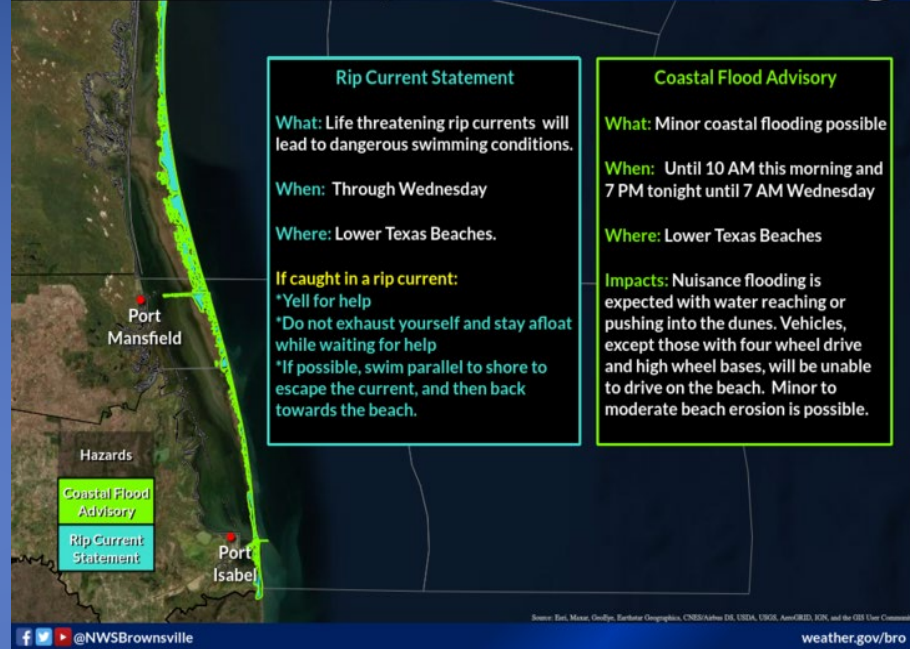
Updated: October 8, 2024

Minor coastal flooding and a High Risk of rip currents are expected during high tides through at least Thursday evening. With Hurricane Milton in the Gulf, an extension is likely through the end of the week.

Hazardous Beach Conditions

High Risk of Rip Currents and Minor Coastal Flooding

Weather Forecast Office
Brownsville/RGV, TX
Issued Oct 08, 2024 4:18 AM CDT



@NWSBrownsville

weather.gov/bro

A High risk of rip currents and the potential for minor coastal flooding exists along the lower Texas coast as Hurricane Milton moves eastward across the Gulf of Mexico. Anytime within a few hours either side of the high tide at SPI and Boca Chica, which is around 12:28 AM tonight, may be the best chance for minor flooding, especially for narrow beaches.

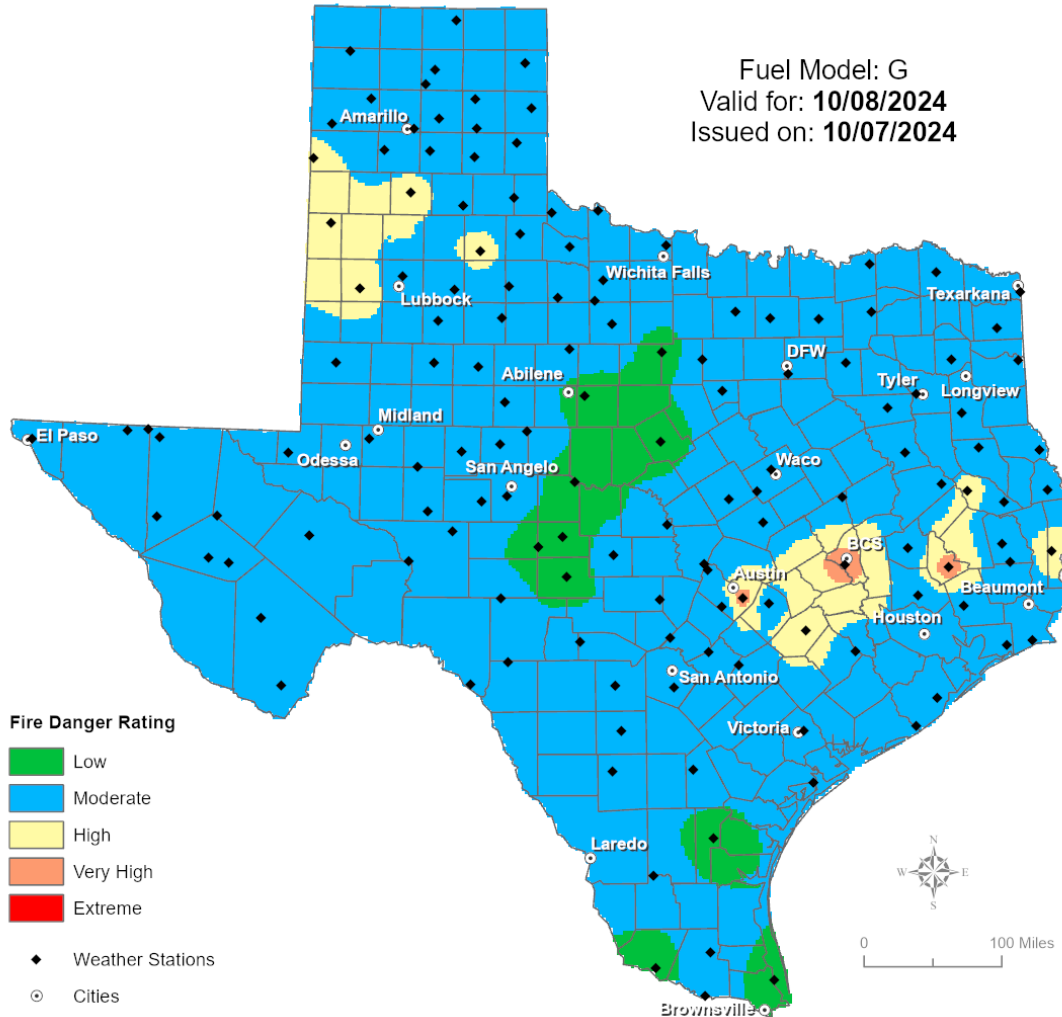
Weather Warnings/Advisories Issued

DATE	WARNING TYPE	LOCATION
10/07/24	Coastal Flood Advisory	Aransas, Calhoun, Kleberg, Nueces, Refugio, and San Patricio Counties
10/08/24	Coastal Flood Advisory	Aransas, Calhoun, Cameron, Kenedy, Kleberg, Nueces, Refugio, San Patricio, and Willacy Counties

Fire Danger Forecast

Forecast Fire Danger

Fuel Model: G
Valid for: 10/08/2024
Issued on: 10/07/2024



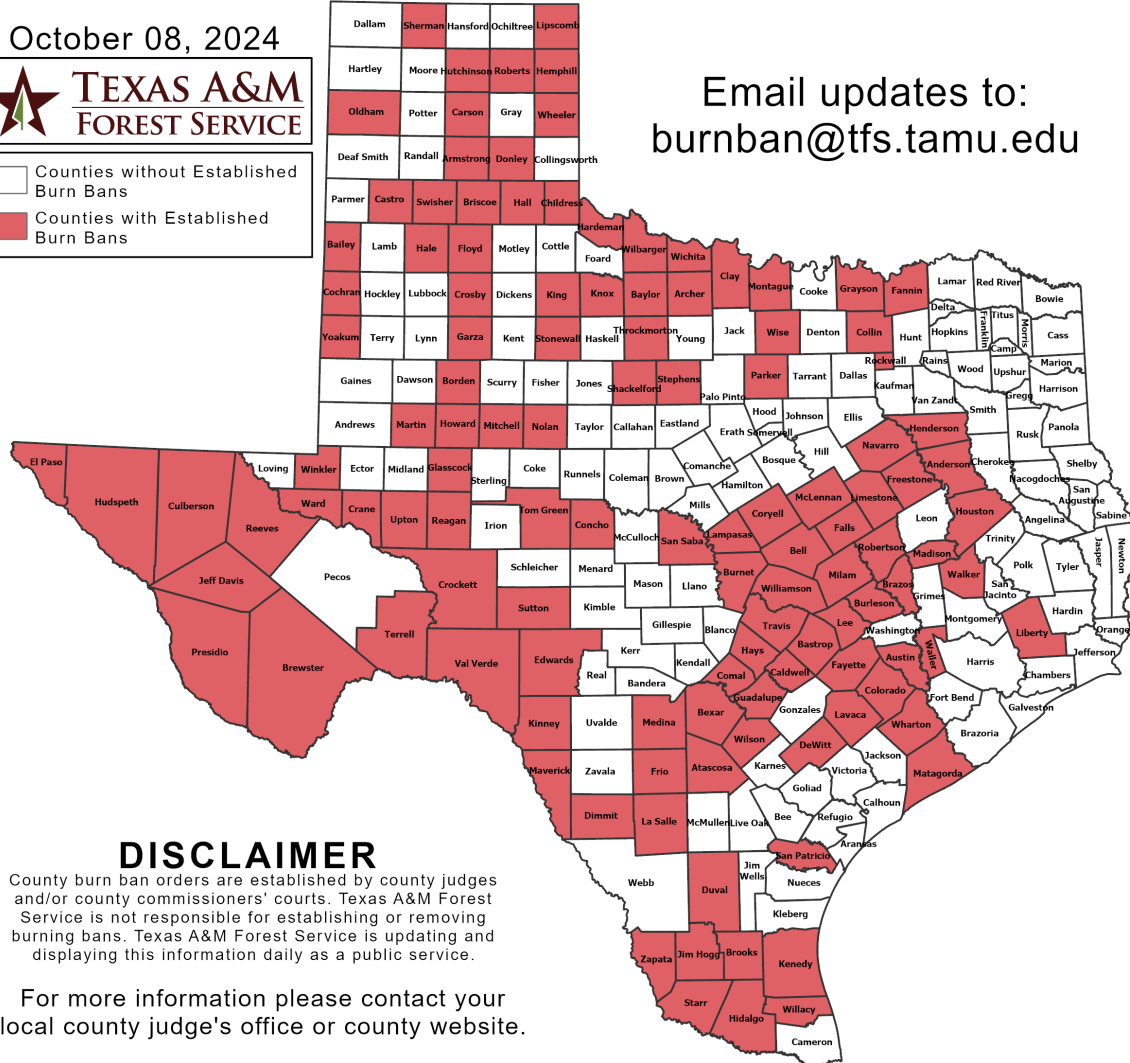
Burn Ban

OUTDOOR BURN BANS

October 08, 2024



- Counties without Established Burn Bans
- Counties with Established Burn Bans



Email updates to:
burnban@tfs.tamu.edu

Counties with Burn Bans: 120

- | | | |
|-----------|------------|--------------|
| Anderson | Fayette | Montague |
| Archer | Floyd | Navarro |
| Armstrong | Freestone | Nolan |
| Atascosa | Frio | Oldham |
| Austin | Garza | Parker |
| Bailey | Glasscock | Presidio |
| Bastrop | Grayson | Reagan |
| Baylor | Guadalupe | Reeves |
| Bell | Hale | Roberts |
| Bexar | Hall | Robertson |
| Borden | Hardeman | Rockwall |
| Brazos | Hays | San Patricio |
| Brewster | Hemphill | San Saba |
| Briscoe | Henderson | Shackelford |
| Brooks | Hidalgo | Sherman |
| Burleson | Houston | Starr |
| Burnet | Howard | Stephens |
| Caldwell | Hudspeth | Stonewall |
| Carson | Hutchinson | Sutton |
| Castro | Jeff Davis | Swisher |
| Childress | Jim Hogg | Terrell |
| Clay | Kenedy | Throckmorton |
| Cochran | King | Tom Green |
| Collin | Kinney | Travis |
| Colorado | Knox | Upton |
| Comal | Lampasas | Val Verde |
| Concho | La Salle | Walker |
| Coryell | Lavaca | Waller |
| Crane | Lee | Ward |
| Crockett | Liberty | Wharton |
| Crosby | Limestone | Wheeler |
| Culberson | Lipscomb | Wichita |
| DeWitt | McLennan | Wilbarger |
| Dimmit | Madison | Willacy |
| Donley | Martin | Williamson |
| Duval | Matagorda | Wilson |
| Edwards | Maverick | Winkler |
| El Paso | Medina | Wise |
| Falls | Milam | Yoakum |
| Fannin | Mitchell | Zapata |

DISCLAIMER

County burn ban orders are established by county judges and/or county commissioners' courts. Texas A&M Forest Service is not responsible for establishing or removing burning bans. Texas A&M Forest Service is updating and displaying this information daily as a public service.

For more information please contact your local county judge's office or county website.

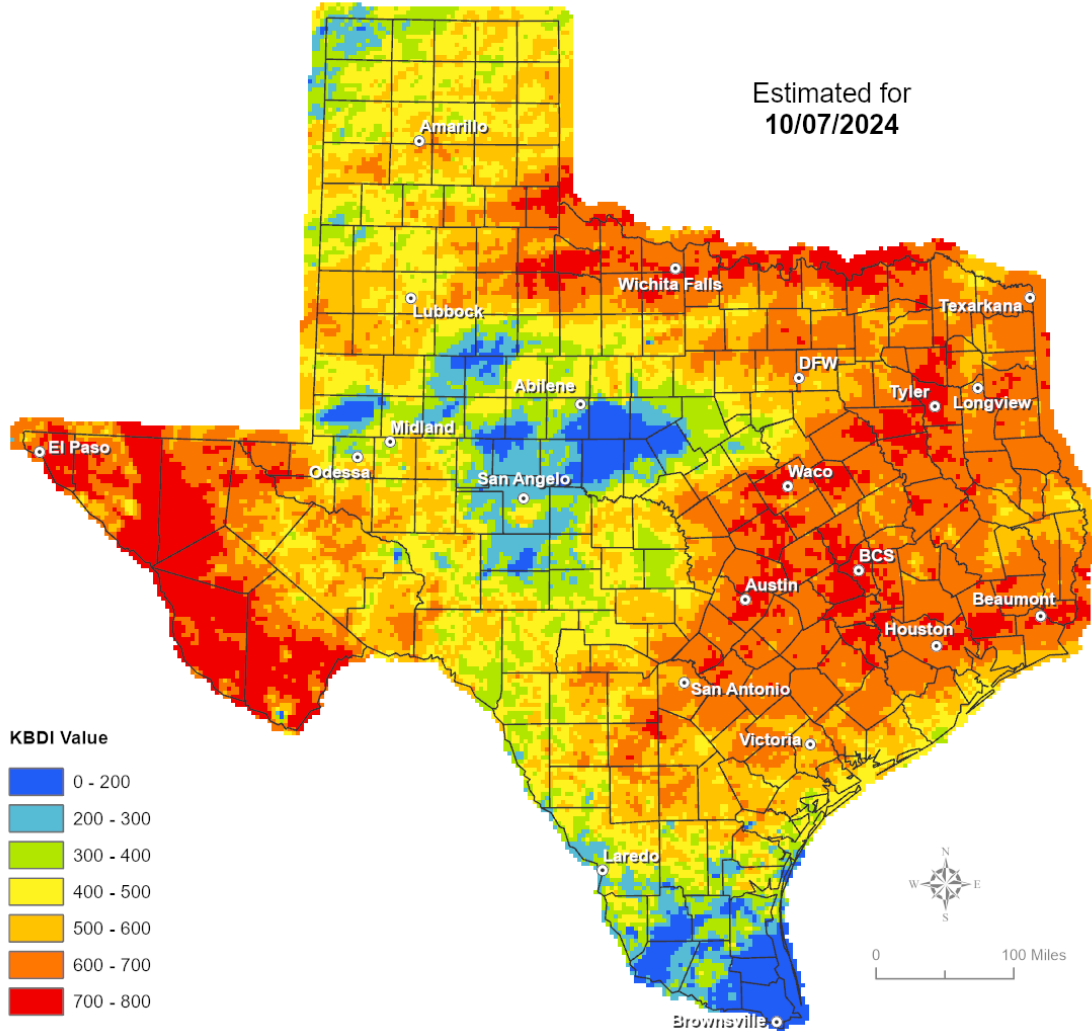
RED FLAG WARNINGS: www.weather.gov
 Additional map formats available at <https://tfsweb.tamu.edu/Burnbans/>

Keetch-Byram Drought Index

Keetch-Byram Drought Index

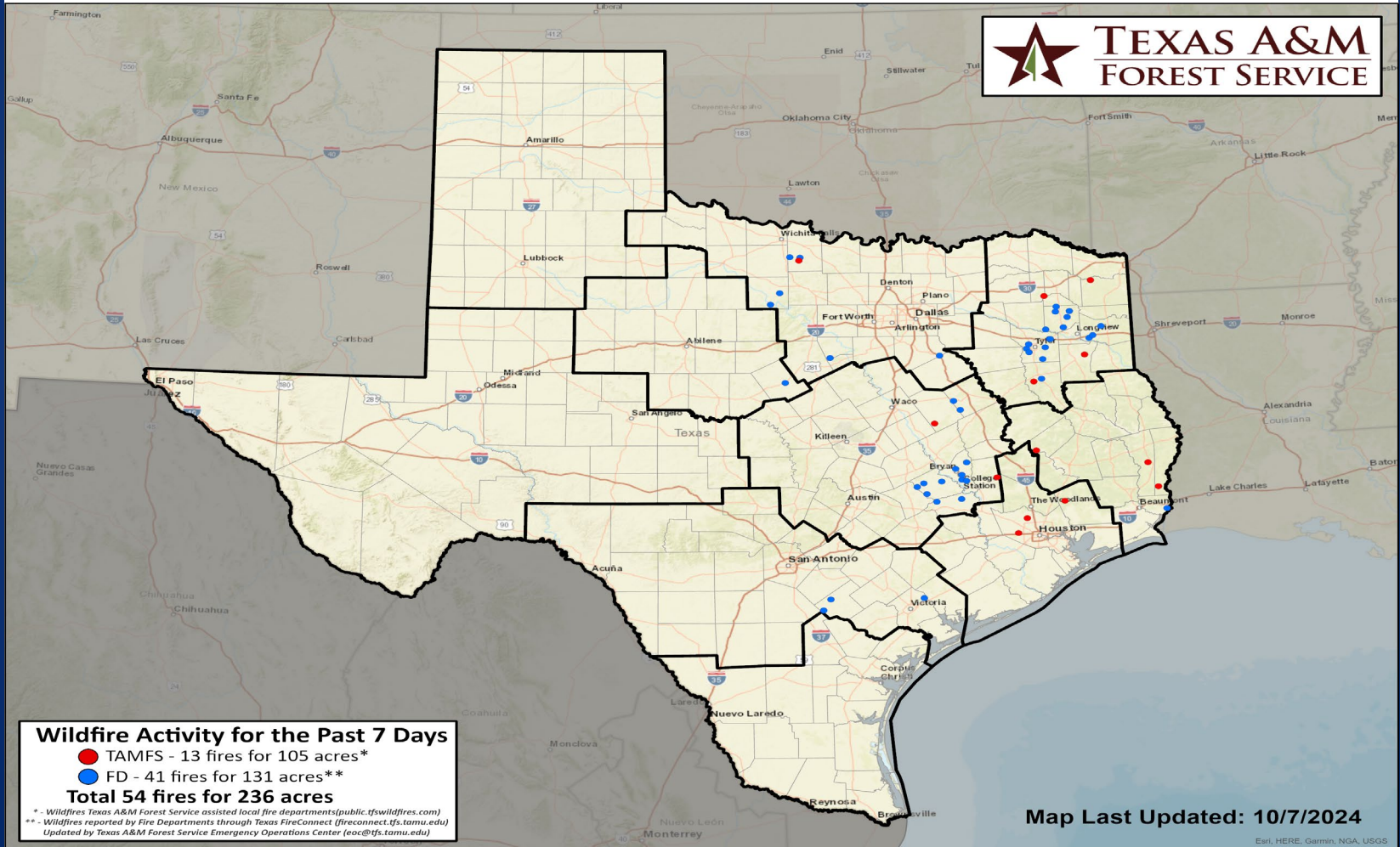
(4 km x 4 km resolution)

Estimated for
10/07/2024



Fire Activity (*Last 24 Hours)

Report of 402 (+14) fires and 1,278,164 (+5,408) acres have been burned this year. There are 120 (+5) counties with burn bans. The Keetch-Byram Drought Index list contains 217 (+2) counties with an average over 400.



Training

DATES		TITLE	COURSE	LOCATION
09/30/24	10/11/24	Rescue Specialist (Certification Course)	H-515	Pecos
10/07/24	10/09/24	Intermediate Incident Command System for Expanding Incidents	G-300	Boerne
10/07/24	10/09/24	Intermediate Incident Command System for Expanding Incidents	G-300	Rockwall
10/07/24	10/10/24	NIMS ICS All-Hazards Planning Section Chief Course	L-962	Baytown
10/08/24	10/09/24	Advanced Incident Command System for Complex Incidents	G-400	Houston
10/08/24	10/08/24	Executive Guide Public Officials Workshop	T-PUB200	Ennis

Statewide Significant Events

DATES		LOCATION	EVENT
09/27/24	10/20/24	Dallas	State Fair of Texas
10/07/24	10/09/24	Denton	Arts and Jazz Festival

Exercises

DATES		AGENCY/LOCATION	TYPE: EXERCISE NAME
10/08/24	10/08/24	NCTCOG / Tarrant and Collin Counties	Tabletop: Cyber/EOC/Fusion Exercise
10/09/24	10/09/24	DSHS Public Health Region 11 / Brownsville	Tabletop Exercise: Zoonosis & Binational Communication