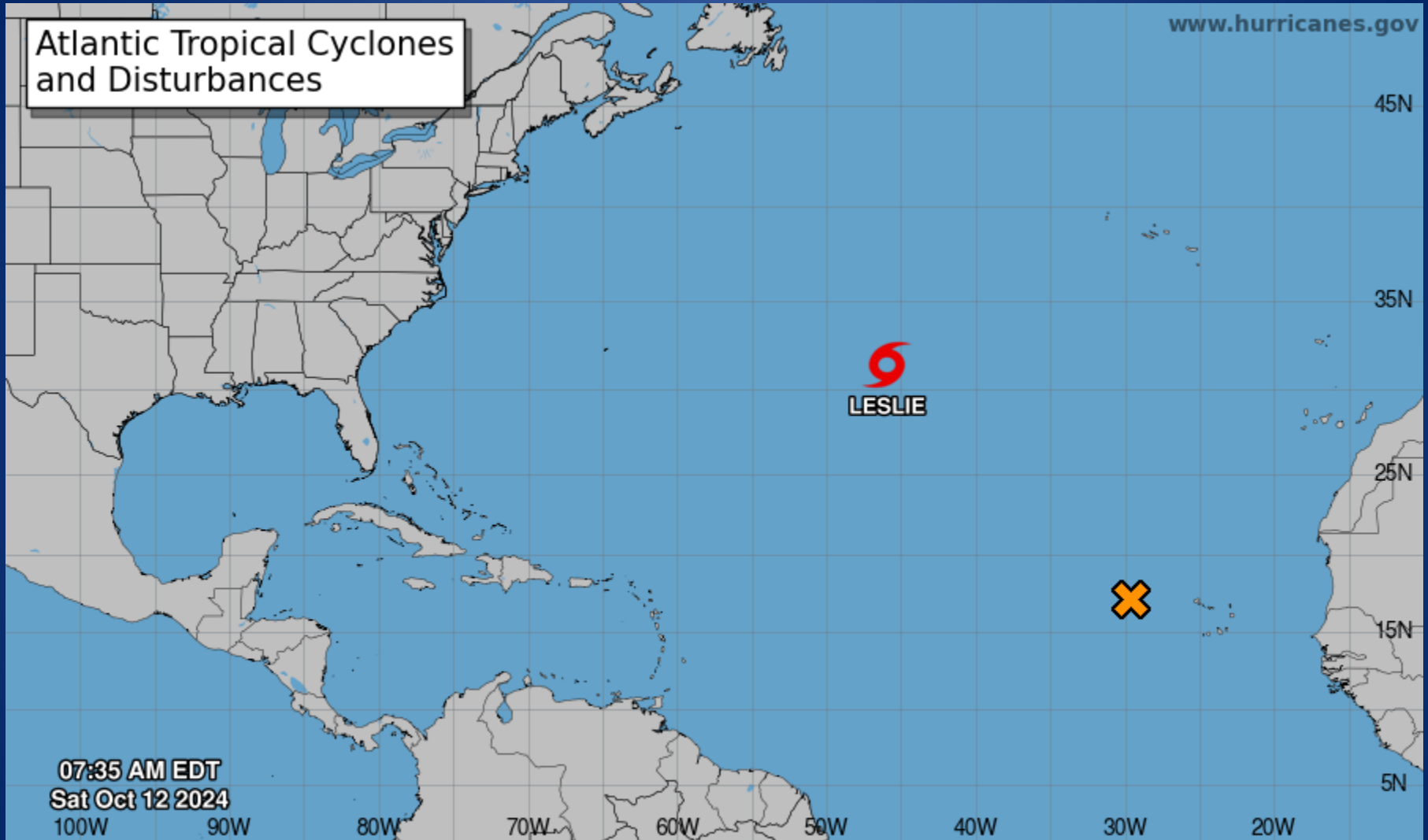


Tropical Weather Awareness

Atlantic Tropical Cyclones
and Disturbances

www.hurricanes.gov



07:35 AM EDT
Sat Oct 12 2024

Current Disturbances and Two-Day Cyclone Formation Chance: < 40% 40-60% > 60%

Tropical or Sub-Tropical Cyclone: Depression Storm Hurricane

Post-Tropical Cyclone or Remnants

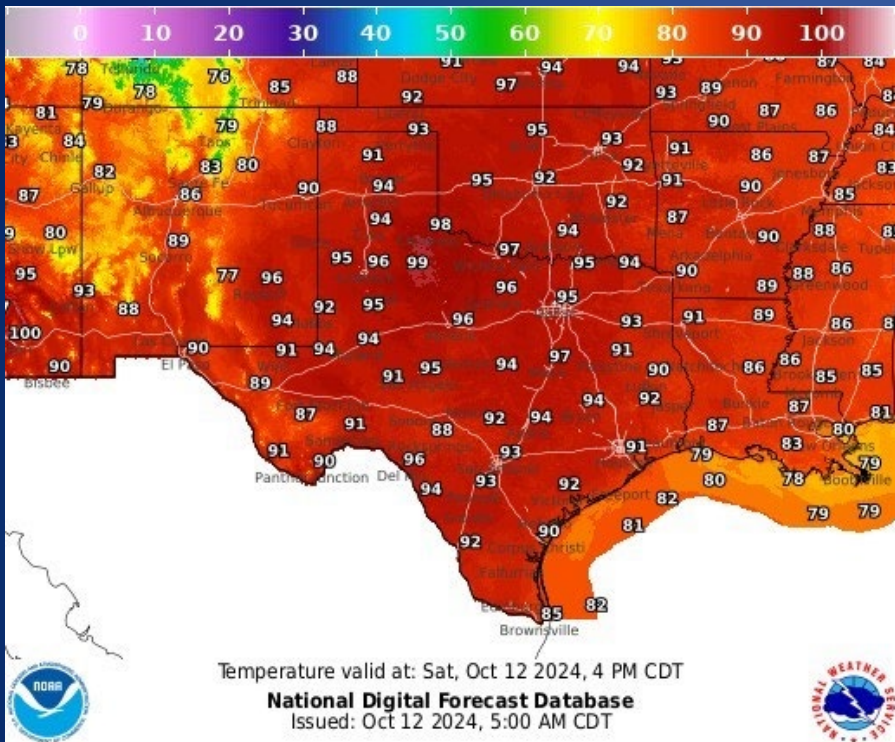
Incidents Reported to the State Operations Center (last 24 hours)

DATE	SUBJECT	LOCATION
10/11/24	Final Report of the Boil Water Notice (BWN)	Cherokee County
10/11/24	Final Report of the Atlantis Fire	Travis County
10/11/24	Final Report of the Walker 2782 Fire	Walker County
10/11/24	Initial Report of the Big Rock Fire	Shackleford County
10/11/24	Initial Report of the Tilmon Fire	Caldwell County
10/11/24	Initial Report of the Oliver Fire	Clay County
10/11/24	Update Report of the Oliver Fire	Clay County
10/11/24	Update Report of the Tilmon Fire	Caldwell County
10/12/24	Update Report #5 of the Big Rock Fire	Shackleford County

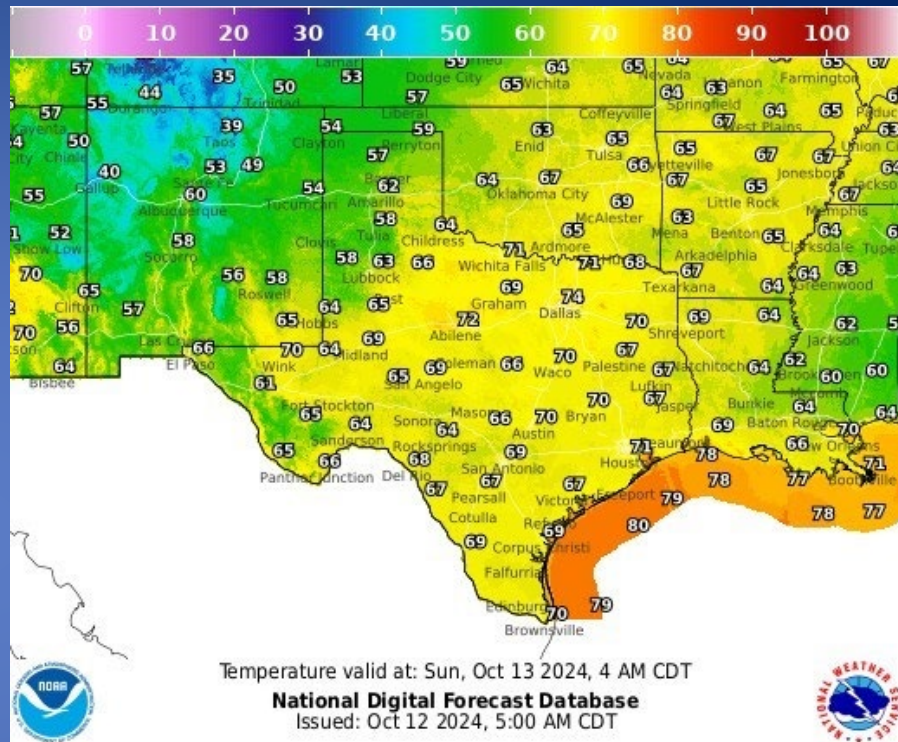
Informational Products Distributed by the State Operations Center

DATE	SUBJECT
10/12/24	Daily NWS Threat Brief for FEMA Region 6

Weather Forecast

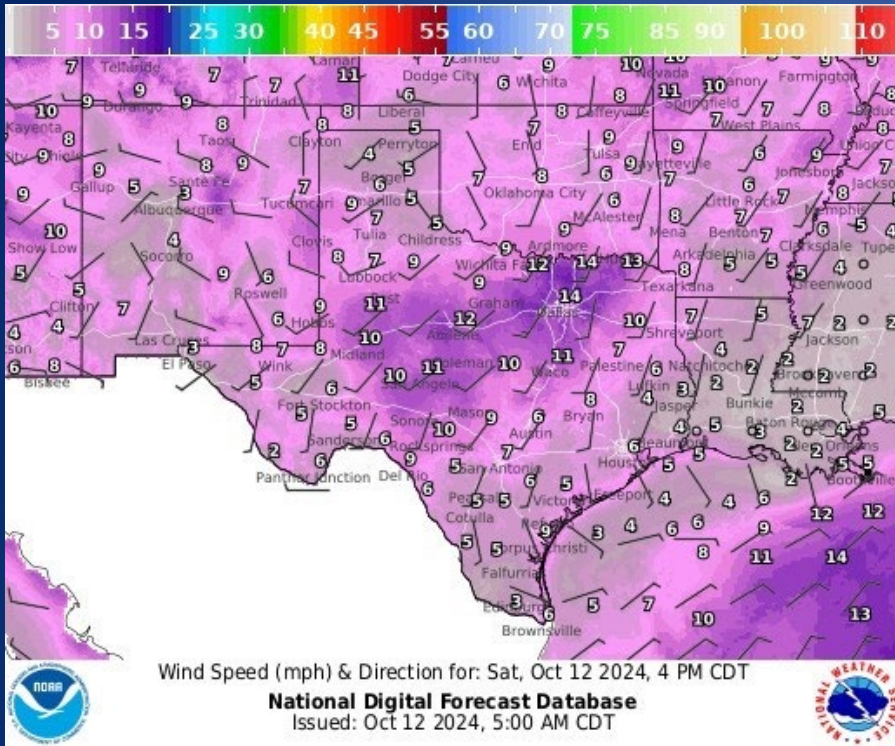


Highs

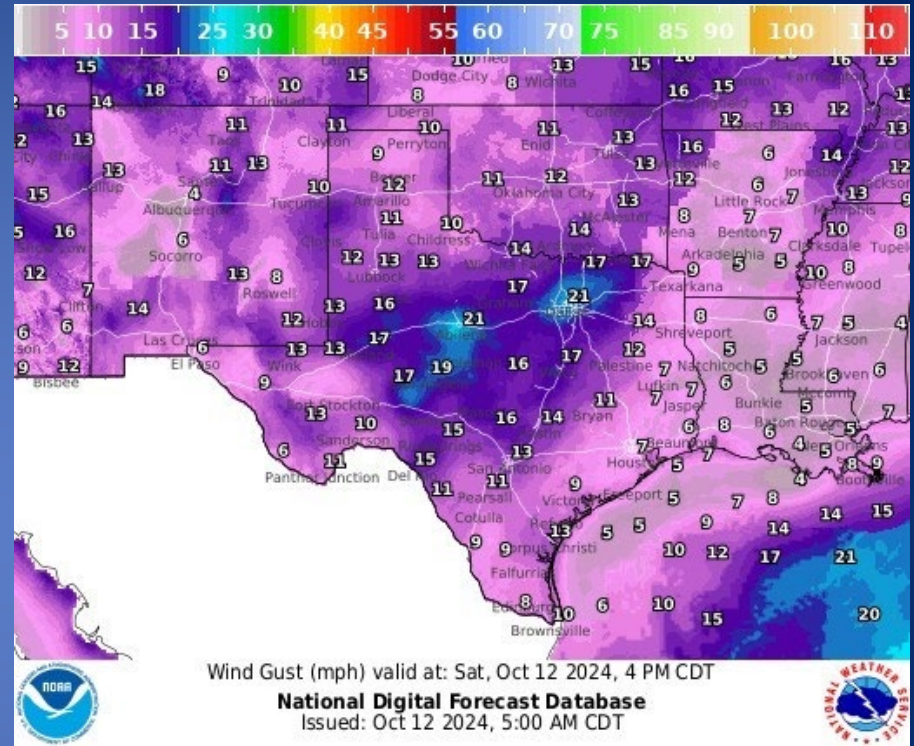


Lows

Weather Forecast



Wind Speeds



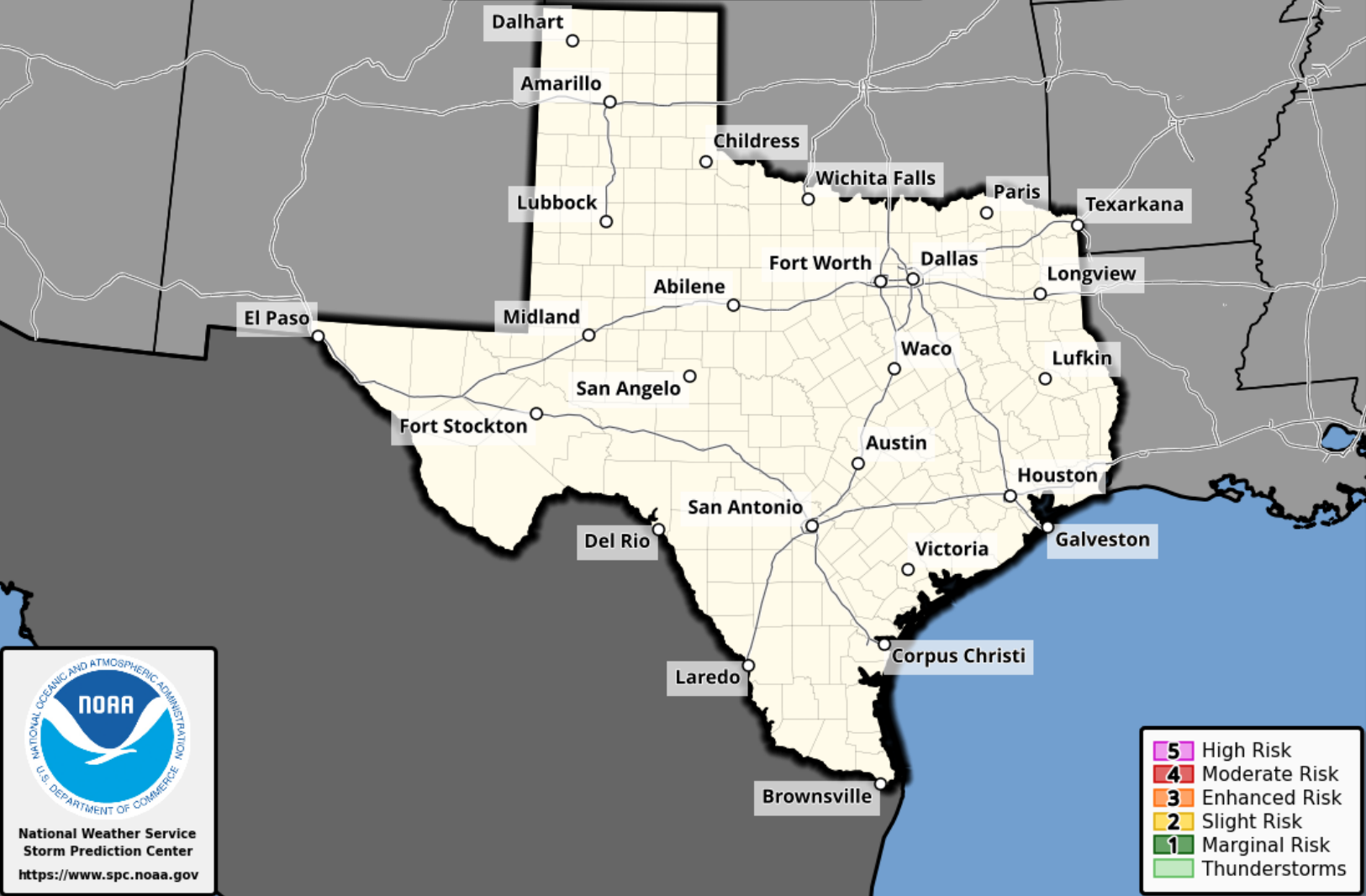
Gusts

Hazardous Weather

Highlighted Area: Texas

Last Updated: Oct 12 2024 0734 AM CDT
Valid Until: Oct 13 2024 0700 AM CDT

Severe Weather Outlook Saturday, October 12, 2024



National Weather Service
Storm Prediction Center
<https://www.spc.noaa.gov>

5	High Risk
4	Moderate Risk
3	Enhanced Risk
2	Slight Risk
1	Marginal Risk
	Thunderstorms

Hazardous Weather

Elevated Fire Threat

Weather Forecast Office
Fort Worth, TX

Issued October 12, 2024 4:02 AM CT



Low afternoon humidity (15-20%) and abnormally hot temperatures will result in an elevated fire threat.

Vegetation Dryness

Normal **Dry** Very Dry Extremely Dry

Max Wind Gust

< 20 **20s** 30s 40+

Fire Threat

Low **Elevated** Critical Extreme

Today and Tomorrow



 NEVER toss lit cigarettes on the ground!



Secure tow chains to avoid dragging. NEVER park/drive over tall grass!



Do NOT leave a fire unattended or burn unnecessarily!

   NWSFortWorth

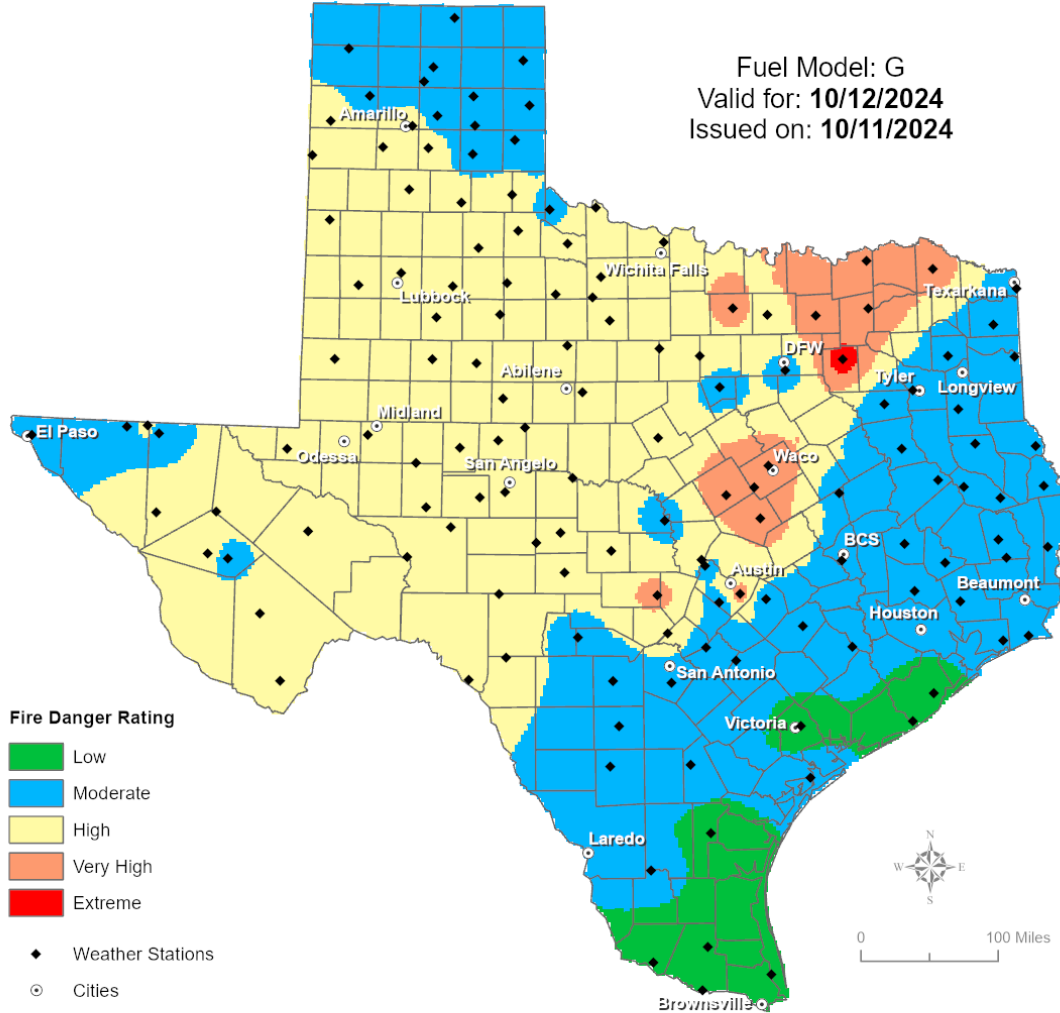
weather.gov/fortworth

Emerging drought conditions and well above normal temperatures will increase the risk of grass fires this weekend. Even if a formal burn ban is not in effect for your area, it is still important to be vigilant about fire usage. Avoid open flames near dry vegetation, and assure all coals and embers are fully extinguished.

Fire Danger Forecast

Forecast Fire Danger

Fuel Model: G
Valid for: 10/12/2024
Issued on: 10/11/2024

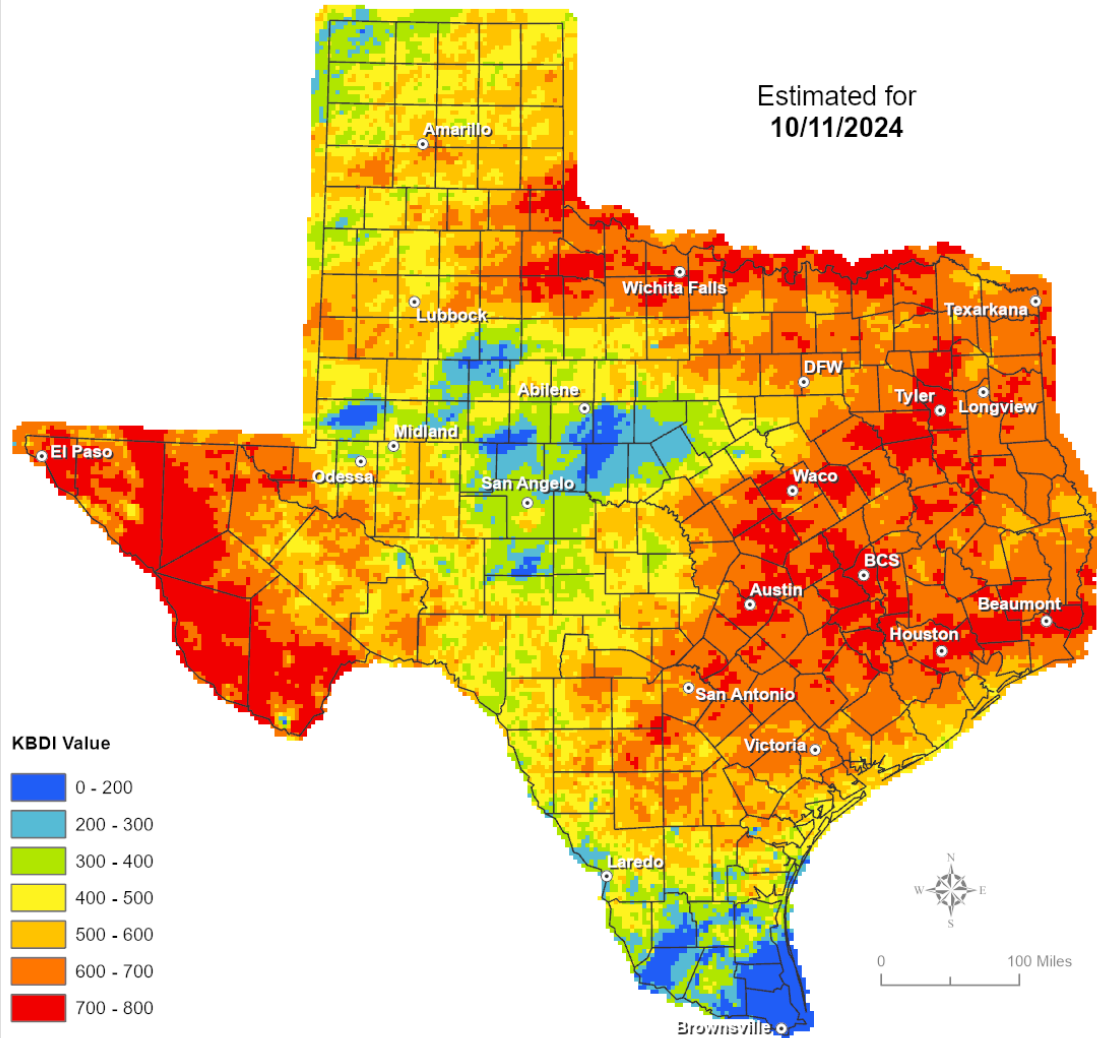


Keetch-Byram Drought Index

Keetch-Byram Drought Index

(4 km x 4 km resolution)

Estimated for
10/11/2024

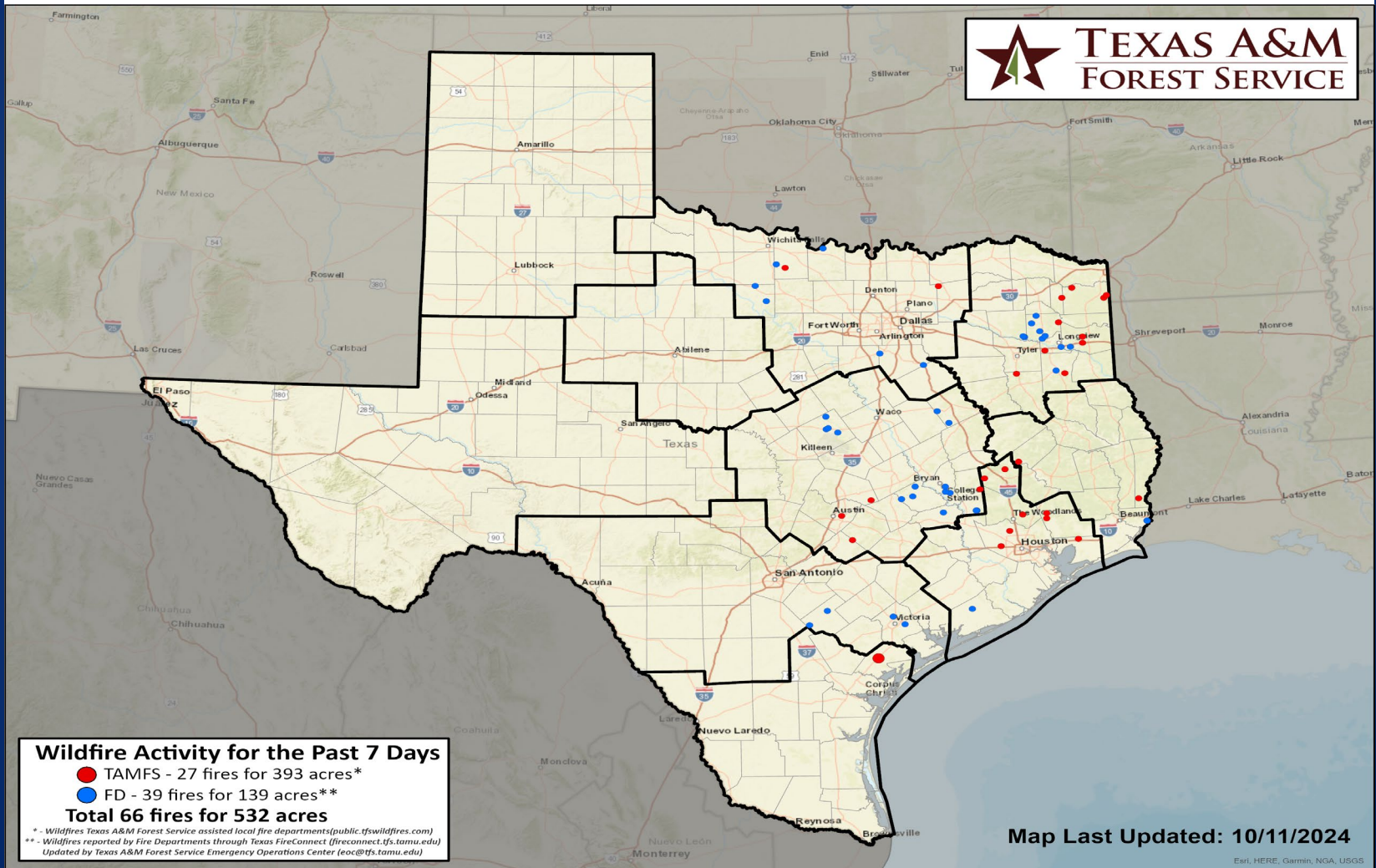


Fire Weather Warnings/Watches/Statements

DATE	WARNING TYPE	LOCATION
10/11/24	Grass Fire Danger Statement	Bell, Bosque, Collin, Comanche, Cooke, Coryell, Dallas, Denton, Eastland, Ellis, Erath, Grayson, Hamilton, Hill, Hood, Jack, Johnson, Lampasas, McLennan, Mills, Montague, Palo Pinto, Parker, Somervell, Stephens, Tarrant, Wise and Young Counties

Fire Activity (*Last 24 Hours)

Report of 415 (+7) fires and 1,278,354 (+177) acres have been burned this year. There are 134 (+4) counties with burn bans. The Keetch-Byram Drought Index list contains 223 (+1) counties with an average over 400.



Training

DATES		TITLE	COURSE	LOCATION
10/11/24	10/12/24	Staging Area Manager	STAM	McDade
10/12/24	10/13/24	Auxiliary Communications (AUXCOMM) Training	AUXCOMM	Houston

Statewide Significant Events

DATES		LOCATION	EVENT
09/27/24	10/20/24	Dallas	State Fair of Texas
10/11/24	10/13/24	Austin	Austin City Limits Music Festival Weekend 2
10/12/24	10/12/24	Canyon	WTAMU Homecoming Parade