

Tropical Weather Awareness



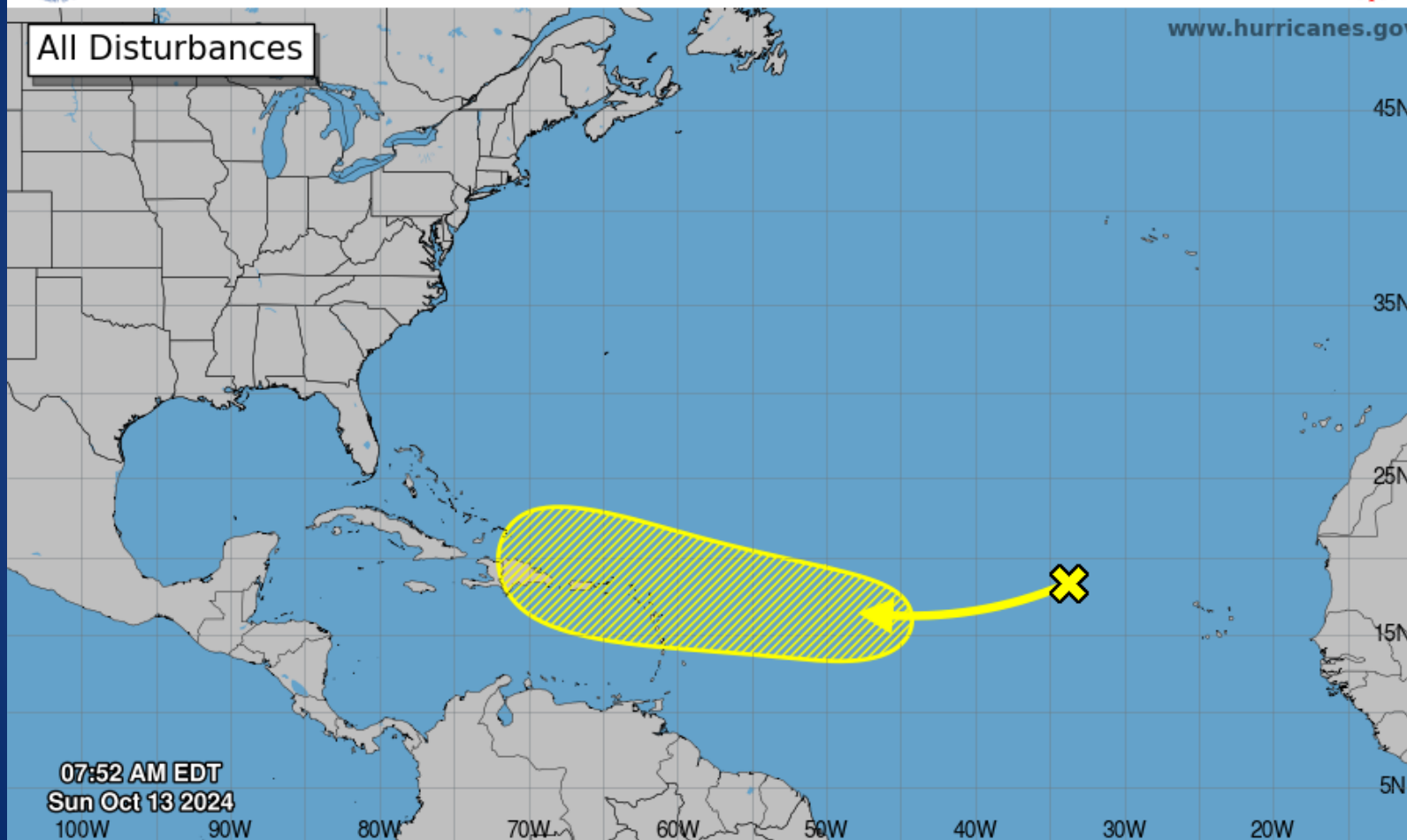
Seven-Day Graphical Tropical Weather Outlook

National Hurricane Center Miami, Florida



www.hurricanes.gov

All Disturbances



07:52 AM EDT
Sun Oct 13 2024

Current Disturbances and Seven-Day Cyclone Formation Chance: < 40% 40-60% > 60%
Tropical or Sub-Tropical Cyclone: Depression Storm Hurricane
 Post-Tropical Cyclone or Remnants

Incidents Reported to the State Operations Center (last 24 hours)

DATE	SUBJECT	LOCATION
10/12/24	Update Report #2 of the Tilmon Fire	Caldwell County
10/12/24	Final Report of the Oliver Fire	Clay County
10/12/24	Initial Report of County Road 307 Wildfire	Wilson County
10/12/24	Update Report #2 of the Big Rock Fire	Shackelford County
10/12/24	Initial Report of the Quail Camp Fire	Clay County
10/12/24	Update Report of the Quail Camp Fire	Clay County
10/12/24	Final Report of the Tilmon Fire	Caldwell County
10/12/24	Update Report #3 of the Big Rock Fire	Shackelford County
10/12/24	Initial Report of the St. John Road Fire	Caldwell County
10/12/24	Final Report of the County Road 307 Fire	Wilson County
10/12/24	Update Report of the Short (St. John Road) Fire	Caldwell County
10/12/24	Update Report #4 of the Big Rock Fire	Shackelford County
10/12/24	Final Report of the St. John Road Fire	Caldwell County

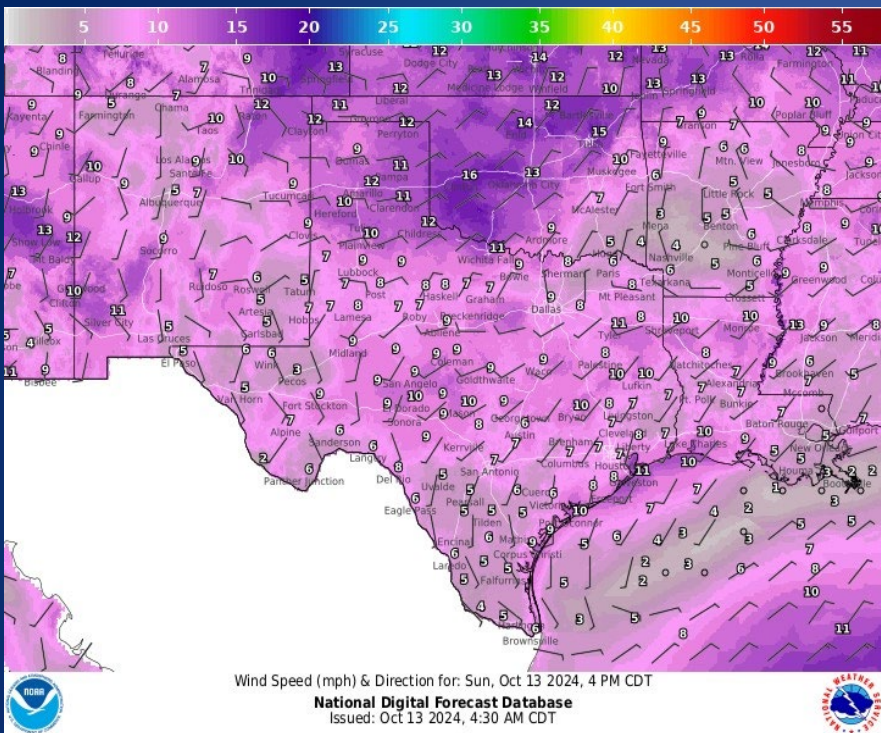
Incidents Reported to the State Operations Center (last 24 hours)

DATE	SUBJECT	LOCATION
10/12/24	Initial Report of a Road Closure (FM-884)	DeWitt County
10/13/24	Final Report of the Road Closure (FM-884)	DeWitt County

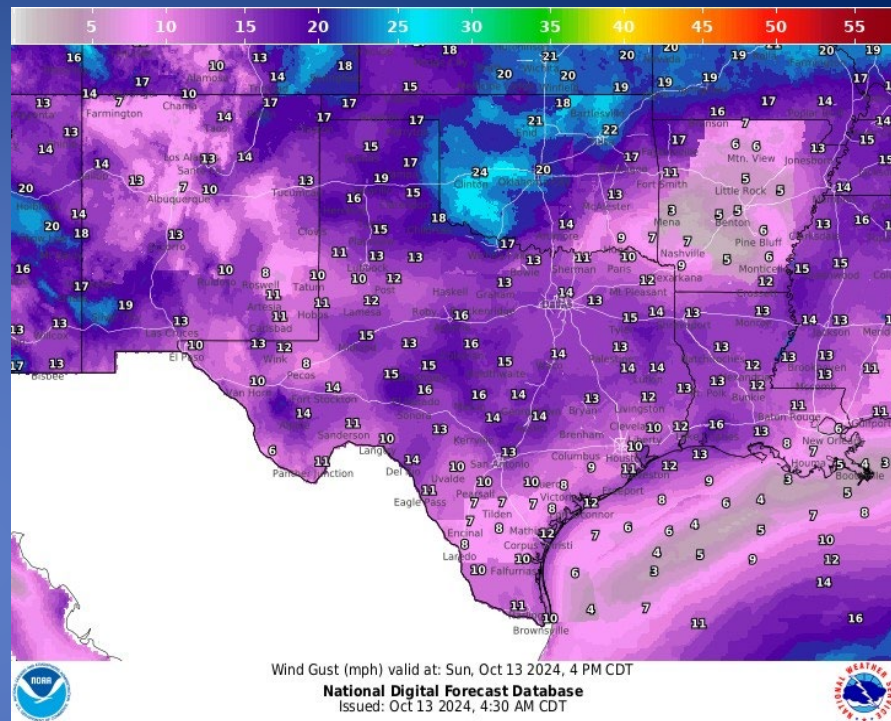
Informational Products Distributed by the State Operations Center

DATE	SUBJECT
10/13/24	Daily NWS Threat Brief for FEMA Region 6

Weather Forecast

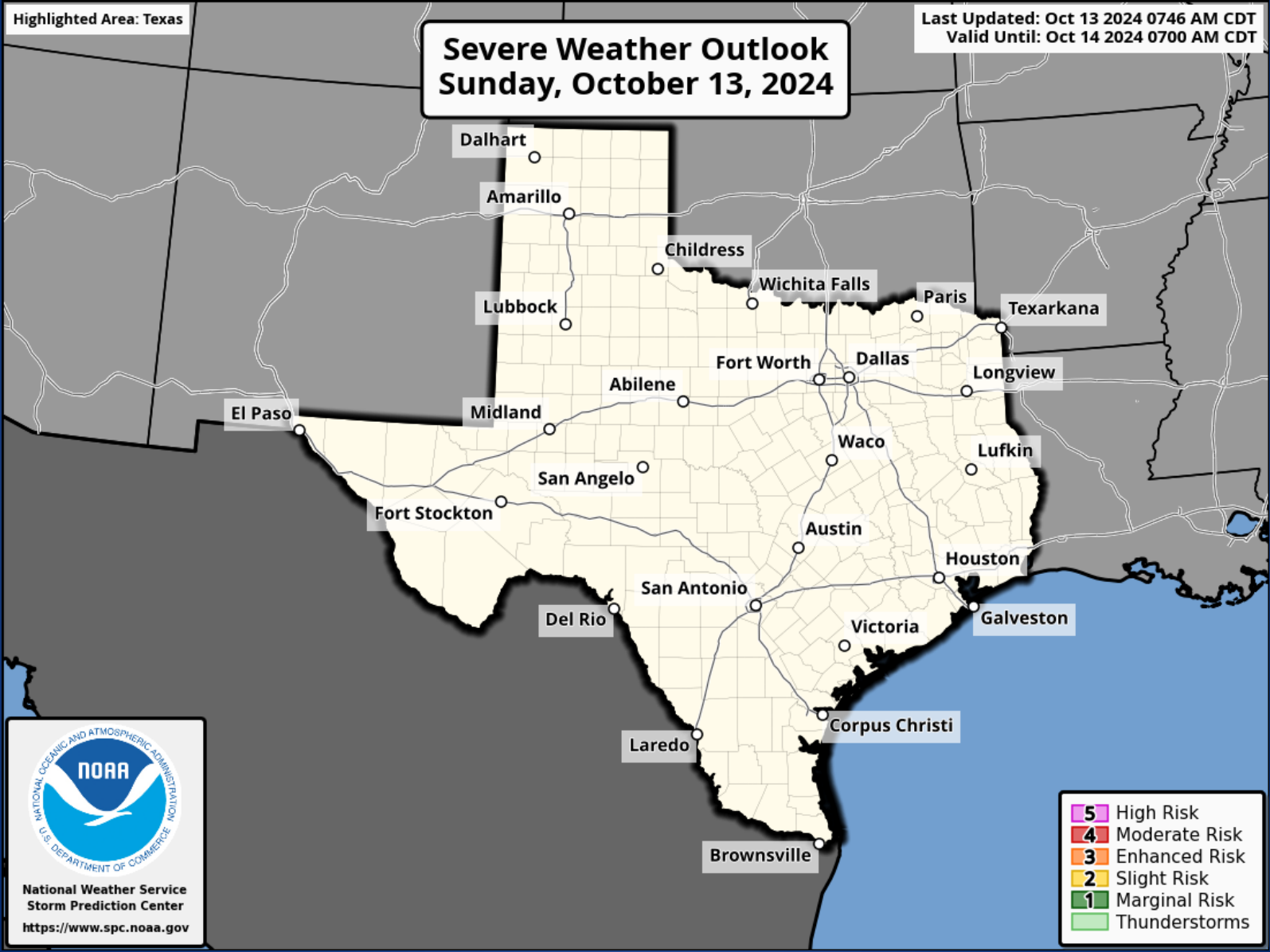


Wind Speeds



Gusts

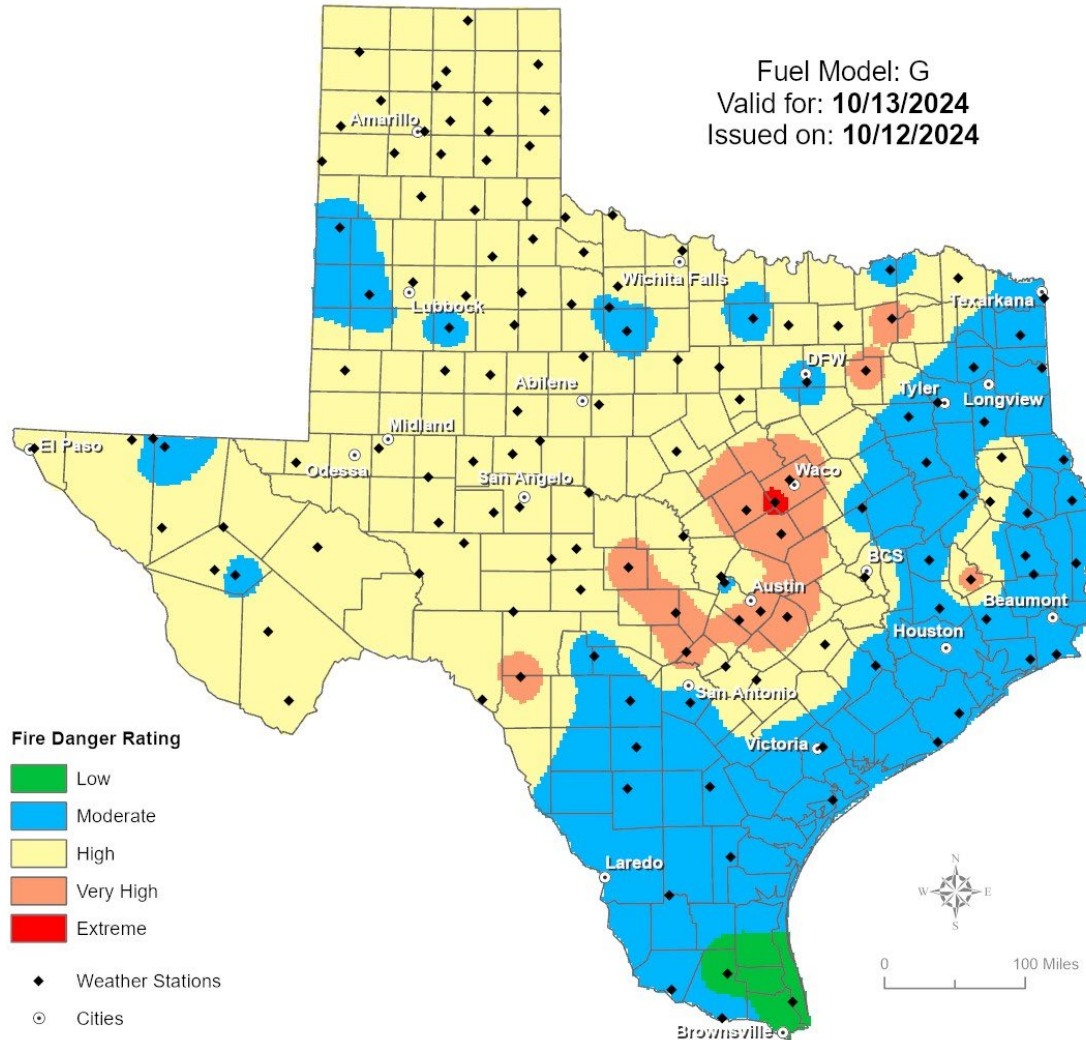
Hazardous Weather



Fire Danger Forecast

Forecast Fire Danger

Fuel Model: G
Valid for: **10/13/2024**
Issued on: **10/12/2024**



Burn Ban

OUTDOOR BURN BANS

October 12, 2024

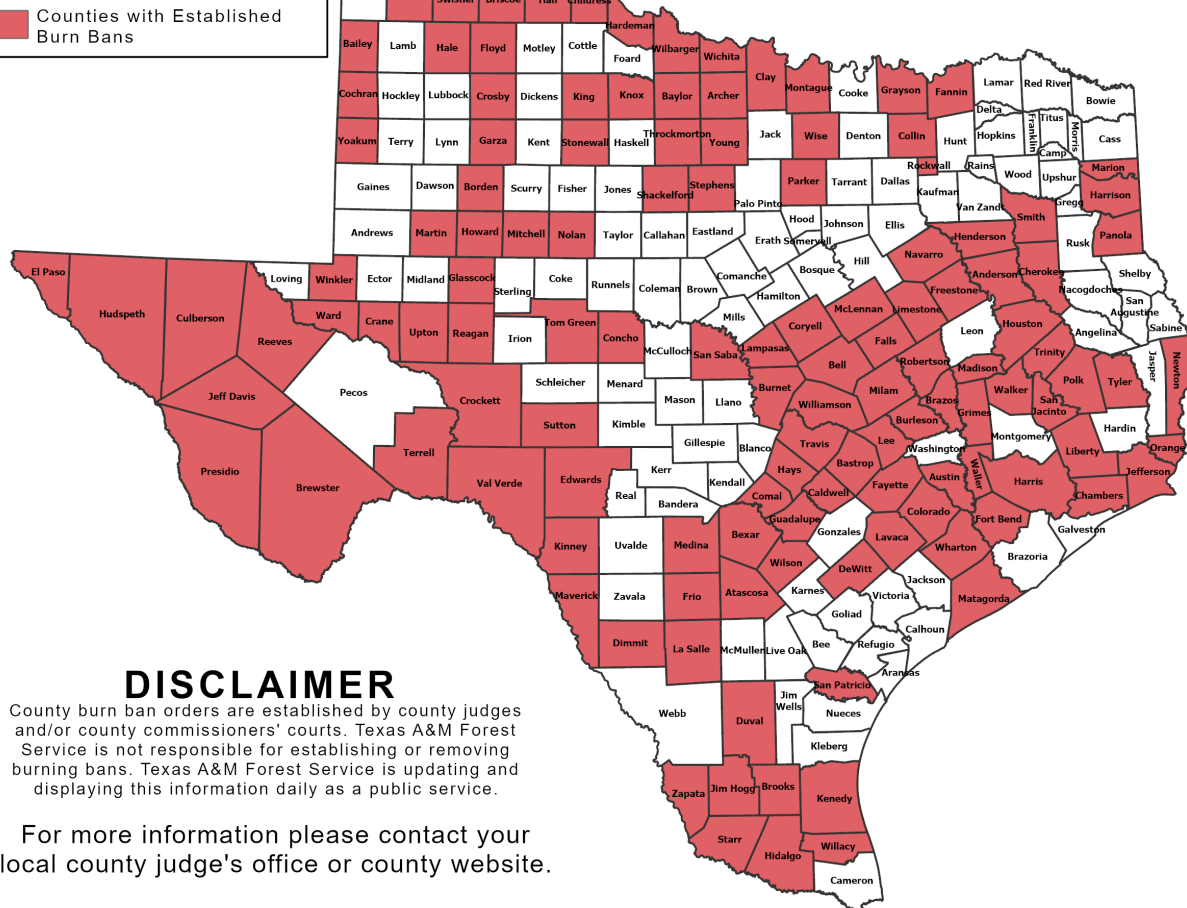


Counties without Established Burn Bans
 Counties with Established Burn Bans

Email updates to:
burnban@tfs.tamu.edu

Counties with Burn Bans: 138

- | | | |
|-----------|------------|--------------|
| Anderson | Frio | Oldham |
| Archer | Garza | Orange |
| Armstrong | Glasscock | Panola |
| Atascosa | Grayson | Parker |
| Austin | Grimes | Polk |
| Bailey | Guadalupe | Presidio |
| Bastrop | Hale | Randall |
| Baylor | Hall | Reagan |
| Bell | Hardeman | Reeves |
| Bexar | Harris | Roberts |
| Borden | Harrison | Robertson |
| Brazos | Hays | Rockwall |
| Brewster | Hemphill | San Jacinto |
| Briscoe | Henderson | San Patricio |
| Brooks | Hidalgo | San Saba |
| Burleson | Houston | Shackelford |
| Burnet | Howard | Sherman |
| Caldwell | Hudspeth | Smith |
| Carson | Hutchinson | Starr |
| Castro | Jeff Davis | Stephens |
| Chambers | Jefferson | Stonewall |
| Cherokee | Jim Hogg | Sutton |
| Childress | Kenedy | Swisher |
| Clay | King | Terrell |
| Cochran | Kinney | Throckmorton |
| Collin | Knox | Tom Green |
| Colorado | Lampasas | Travis |
| Comal | La Salle | Trinity |
| Concho | Lavaca | Tyler |
| Coryell | Lee | Upton |
| Crane | Liberty | Val Verde |
| Crockett | Limestone | Walker |
| Crosby | Lipscomb | Waller |
| Culberson | McLennan | Ward |
| DeWitt | Madison | Wharton |
| Dimmit | Marion | Wheeler |
| Donley | Martin | Wichita |
| Duval | Matagorda | Wilbarger |
| Edwards | Maverick | Willacy |
| El Paso | Medina | Williamson |
| Falls | Milam | Wilson |
| Fannin | Mitchell | Winkler |
| Fayette | Montague | Wise |
| Floyd | Navarro | Yoakum |
| Fort Bend | Newton | Young |
| Freestone | Nolan | Zapata |



DISCLAIMER

County burn ban orders are established by county judges and/or county commissioners' courts. Texas A&M Forest Service is not responsible for establishing or removing burning bans. Texas A&M Forest Service is updating and displaying this information daily as a public service.

For more information please contact your local county judge's office or county website.

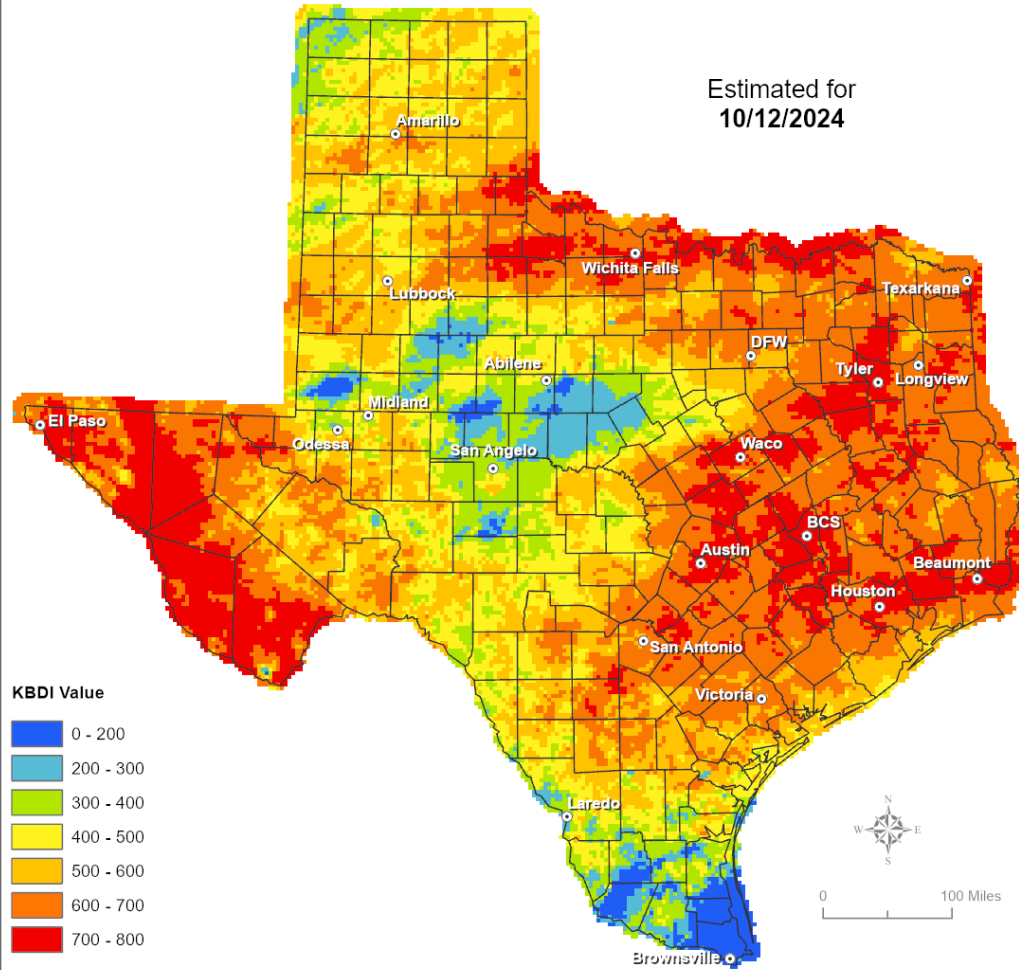
RED FLAG WARNINGS: www.weather.gov
 Additional map formats available at <https://tfsweb.tamu.edu/Burnbans/>

Keetch-Byram Drought Index

Keetch-Byram Drought Index

(4 km x 4 km resolution)

Estimated for
10/12/2024

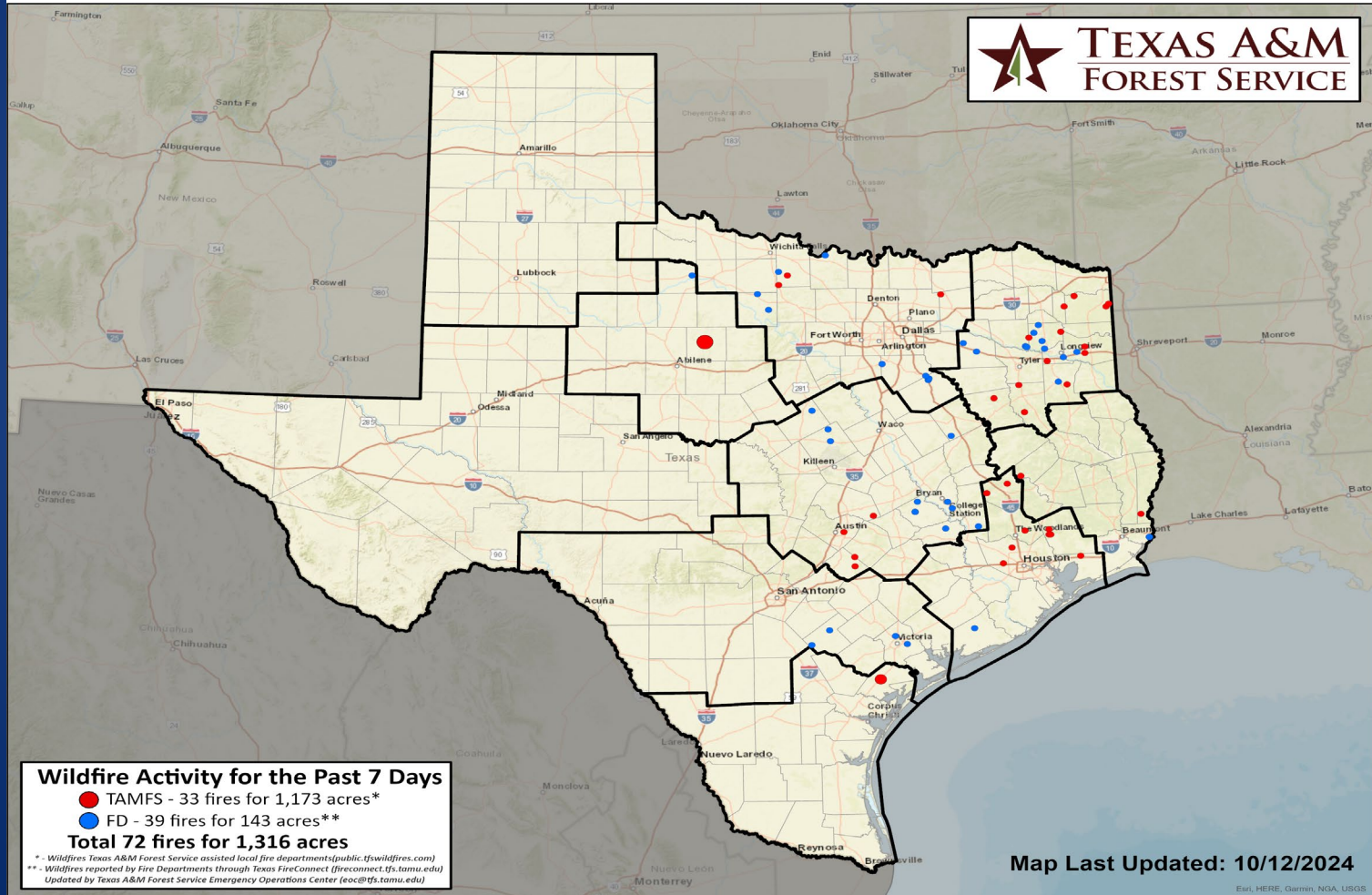


Fire Weather Warnings/Watches/Statements

DATE	WARNING TYPE	LOCATION
10/13/24	Fire Danger Statement	Angelina, Atascosa, Bandera, Bastrop, Bell, Bexar, Blanco, Bosque, Bowie, Burnet, Caldwell, Camp, Cass, Cherokee, Comal, Comanche, Coryell, Dimmit, Eastland, Edwards, Erath, Falls, Franklin, Frio, Gillespie, Gregg, Guadalupe, Hamilton, Harrison, Hays, Hill, Hood, Jack, Johnson, Kendall, Kerr, Kinney, Lampasas, Lee, Llano, Marion, Maverick, McLennan, Medina, Milam, Mills, Montague, Morris, Nacogdoches, Palo Panola, Parker, Pinto, Real, Red River, Rusk, Sabine, San Augustine, Shelby, Smith, Somervell, Stephens, Tarrant, Titus, Travis, Upshur, Uvalde, Val Verde, Williamson, Wilson, Wise, Wood, Young and Zavala Counties

Fire Activity (*Last 24 Hours)

Report of 422 (+7) fires and 1,279,140 (+786) acres have been burned this year. There are 138 (+4) counties with burn bans. The Keetch-Byram Drought Index list contains 223 (no change) counties with an average over 400.



Training

DATES		TITLE	COURSE	LOCATION
10/12/24	10/13/24	Auxiliary Communications (AUXCOMM) Training	AUXCOMM	Houston

Statewide Significant Events

DATES		LOCATION	EVENT
09/27/24	10/20/24	Dallas	State Fair of Texas
10/11/24	10/13/24	Austin	Austin City Limits Music Festival Weekend 2

Exercises

DATES		AGENCY/LOCATION	TYPE: EXERCISE NAME
10/14/24	10/14/24	Aransas County / Rockport	Drill: CPLEPC / Aransas County Public Safety Communications Rodeo