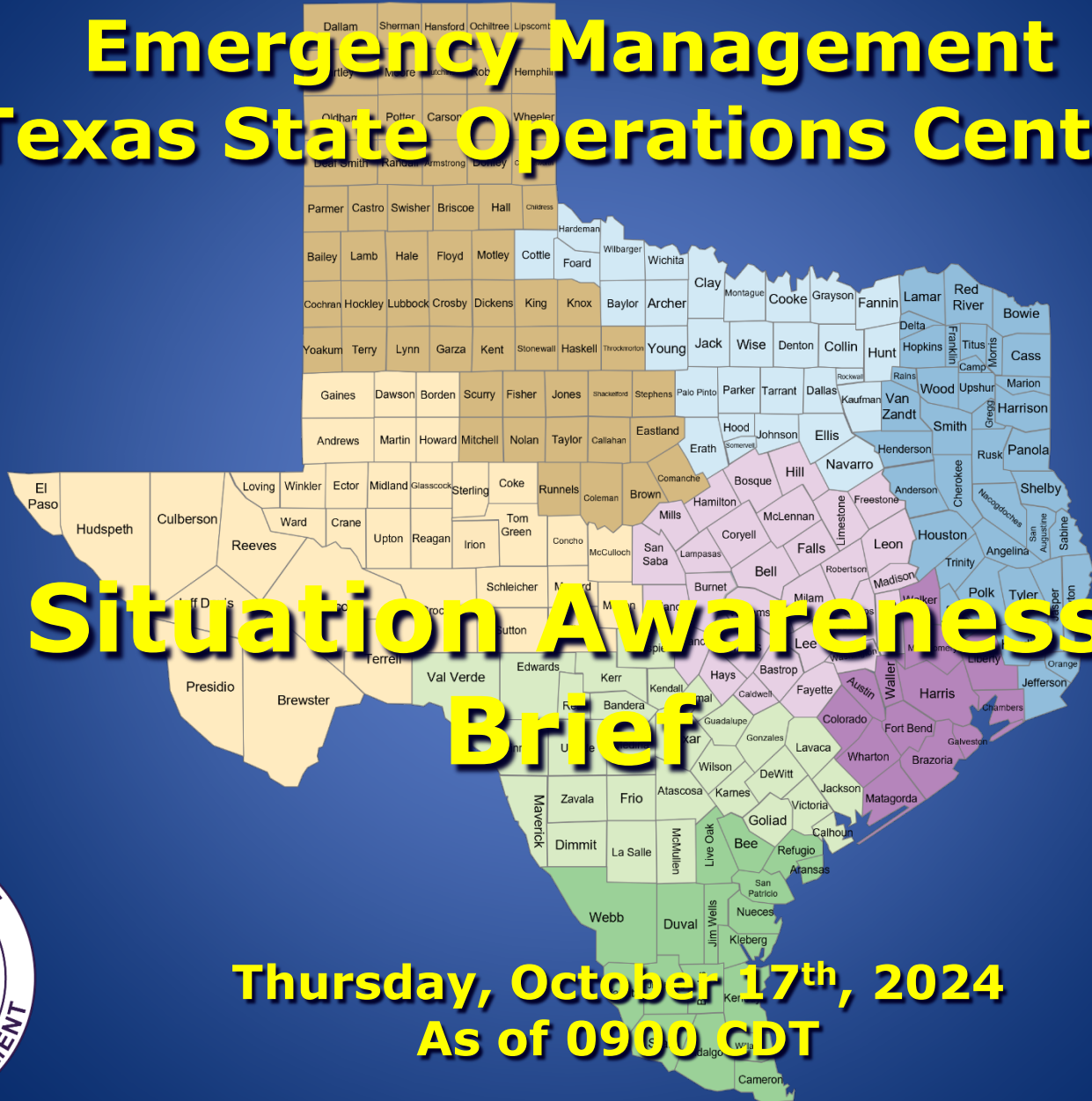


Texas Division of Emergency Management Texas State Operations Center



**Thursday, October 17th, 2024
As of 0900 CDT**

Tropical Weather Awareness



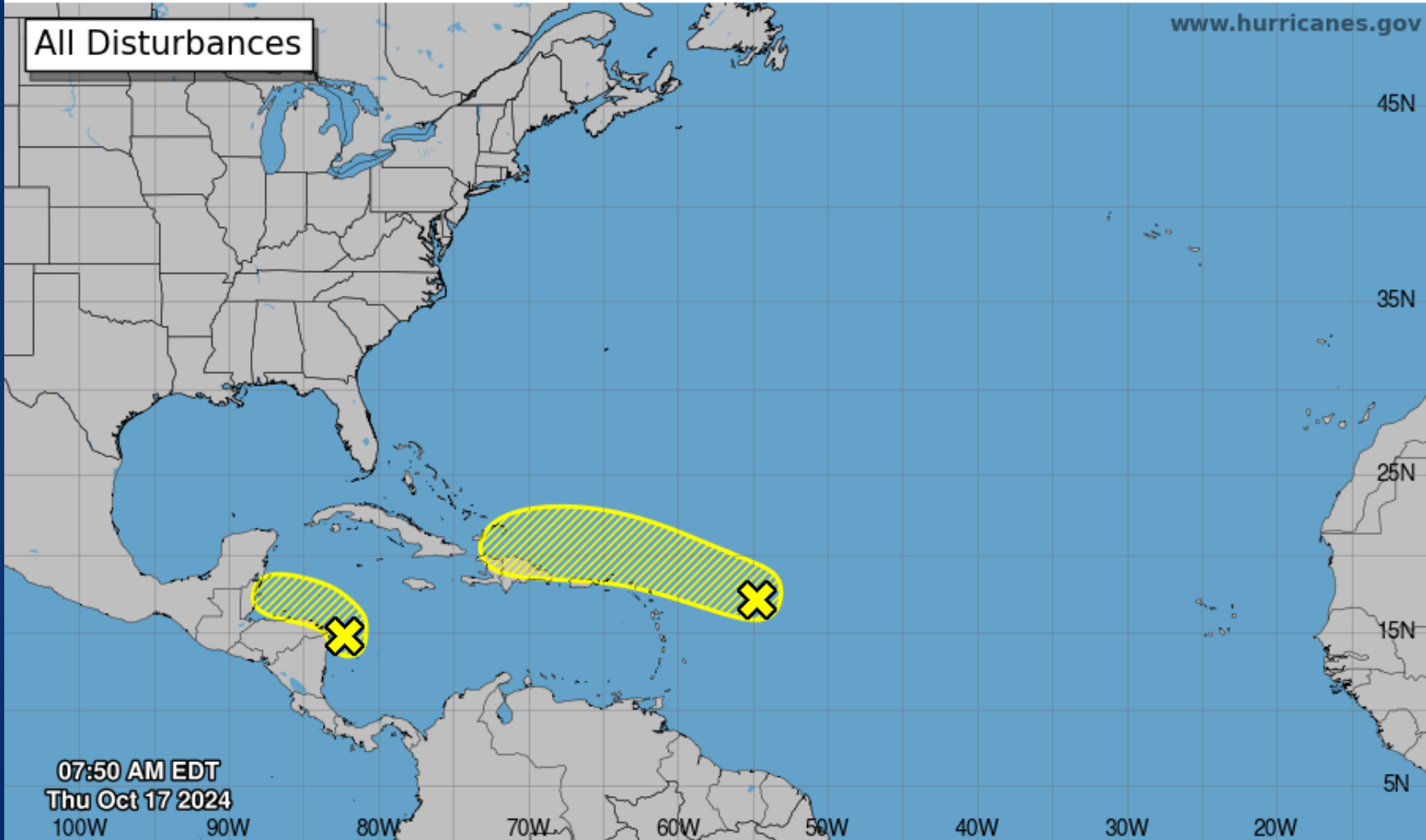
Seven-Day Graphical Tropical Weather Outlook

National Hurricane Center Miami, Florida



www.hurricanes.gov

All Disturbances



07:50 AM EDT
Thu Oct 17 2024

Current Disturbances and Seven-Day Cyclone Formation Chance: < 40% 40-60% > 60%
Tropical or Sub-Tropical Cyclone: Depression Storm Hurricane
 Post-Tropical Cyclone or Remnants

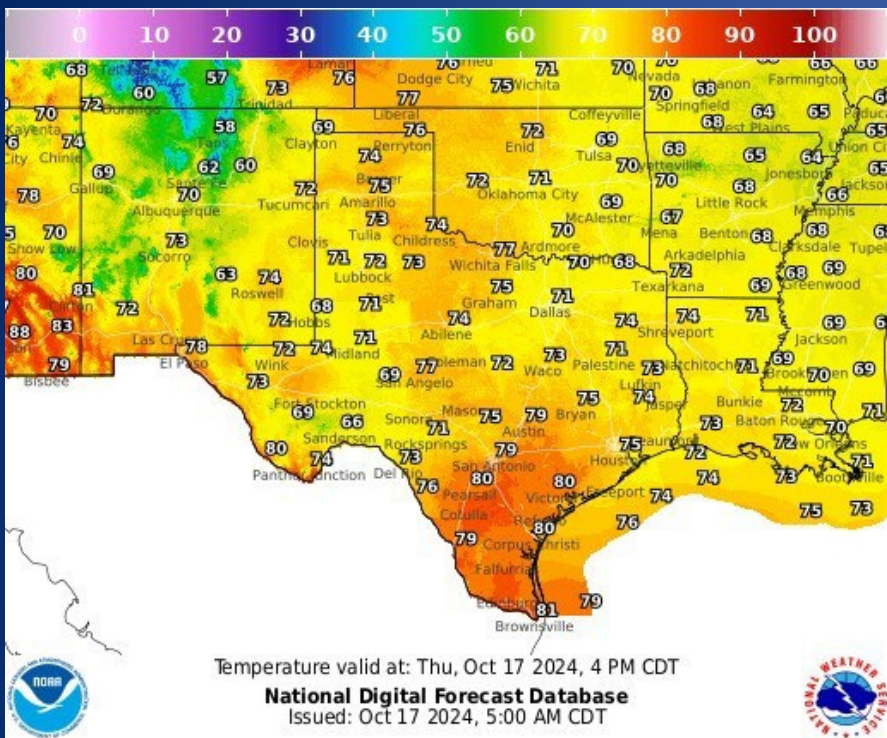
Incidents Reported to the State Operations Center (last 24 hours)

DATE	SUBJECT	LOCATION
10/16/24	Update Report #3 of the Texas Pond Fire	Williamson County
10/16/24	Final Report of the Texas Pond Fire	Williamson County
10/16/24	Initial Report of the Wildland Fire 2909	Montgomery County
10/16/24	Final Report of the Montgomery 2909 Fire	Montgomery County
10/16/24	Initial Report of an Industrial Fire with Evacuations	Waller County
10/16/24	PLB Incident #24I1162 Opened	Harris County
10/16/24	Initial Report of the Beard Fire	Williamson County
10/16/24	Final Report of an Industrial Fire with Evacuations	Waller County
10/17/24	PLB Incident #24I1162 Closed	Harris County
10/17/24	Final Report of the Beard Fire	Williamson County
10/17/24	Preliminary Earthquake Report (M3.2)	Reeves County

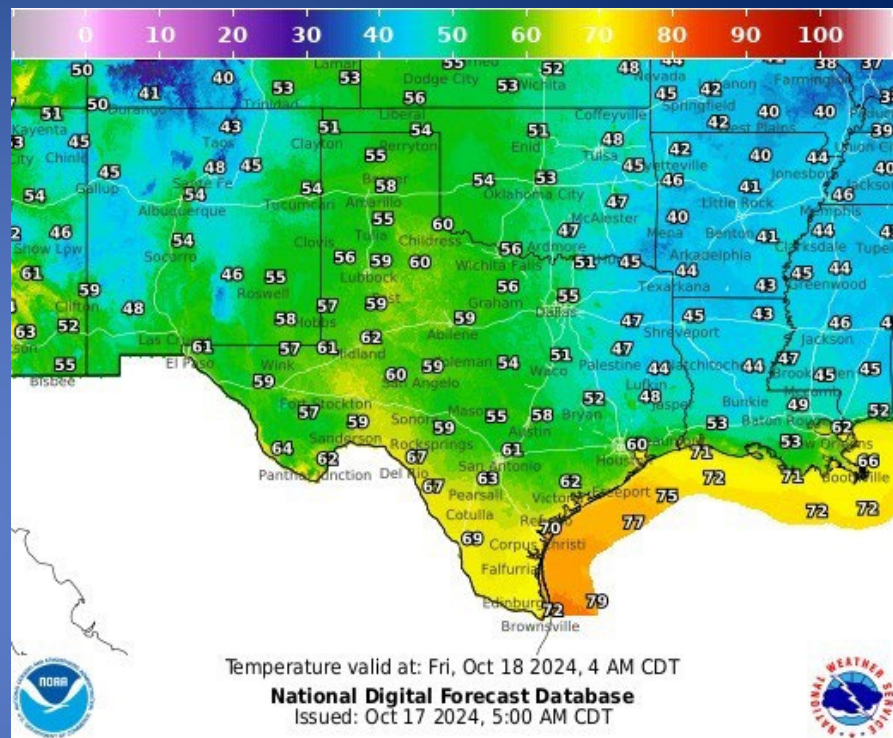
Informational Products Distributed by the State Operations Center

DATE	SUBJECT
10/16/24	NWS El Paso, TX/Santa Teresa, NM: SA Briefing For Upcoming Active Weather
10/16/24	NWS Lake Charles, LA: Thursday: Elevated Fire Danger
10/16/24	NWS Corpus Christi: Coastal Flooding Advisory & HIGH Risk of Rip Currents
10/16/24	National Hurricane Center Tropical Weather Outlook 7:00 PM
10/16/24	NWS Brownsville: Coastal Flooding & High Risk of Rip Currents
10/17/24	National Hurricane Center Tropical Weather Outlook 01:00 AM CDT
10/17/24	NWS Corpus Christi: Coastal Flood Advisory & High Risk of Rip Currents Update
10/17/24	NWS El Paso, TX/Santa Teresa, NM: Weather Hazards Outlook for Thursday
10/17/24	NWS Brownsville: Coastal Flooding & High Risk of Rip Currents
10/17/24	Daily NWS Threat Brief for FEMA Region 6

Weather Forecast

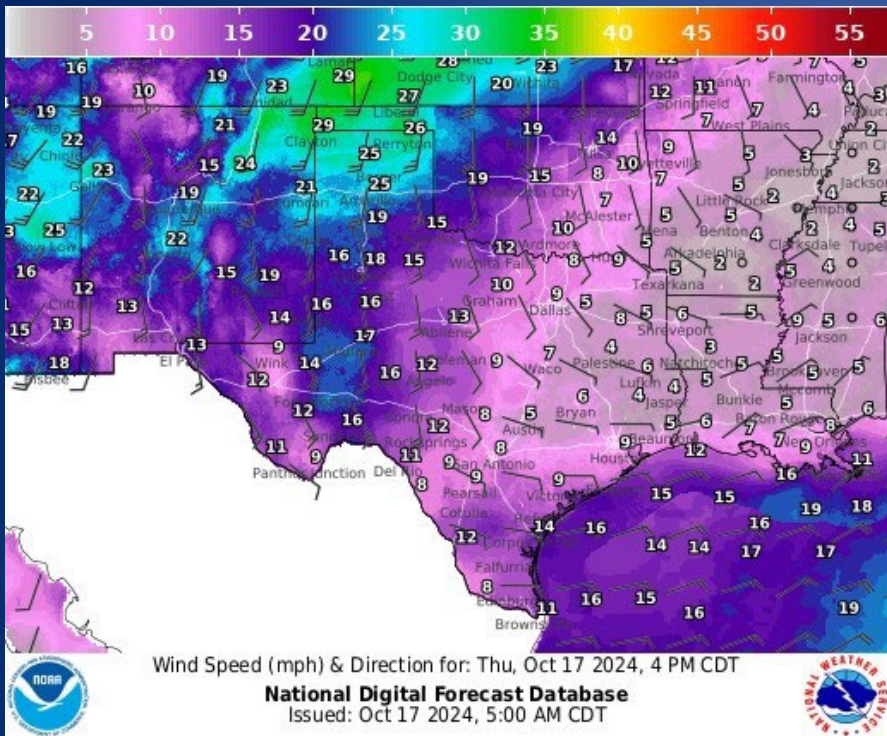


Highs

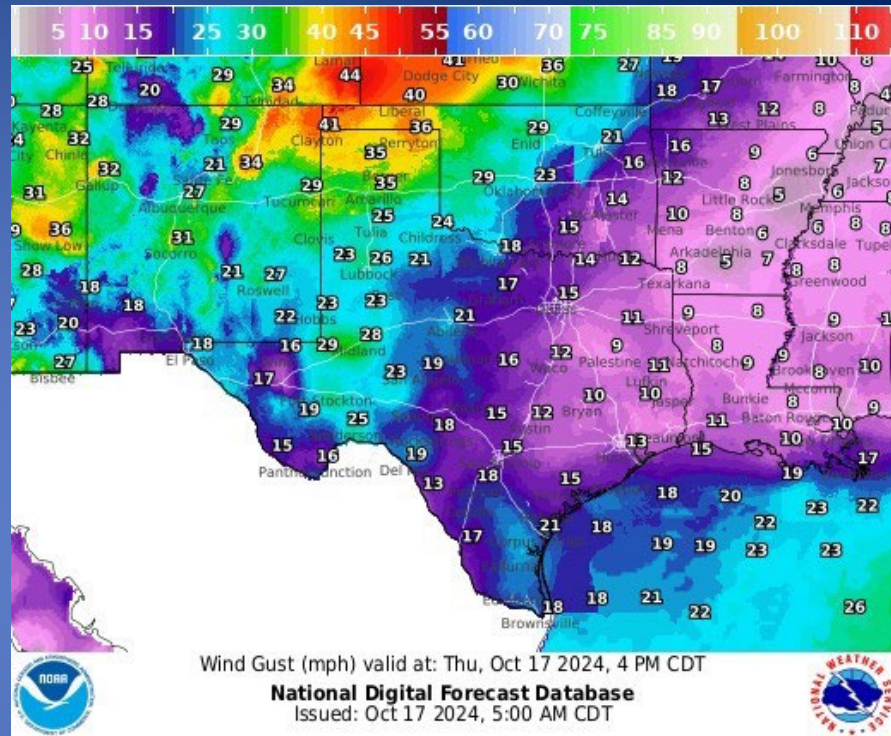


Lows

Weather Forecast



Wind Speeds



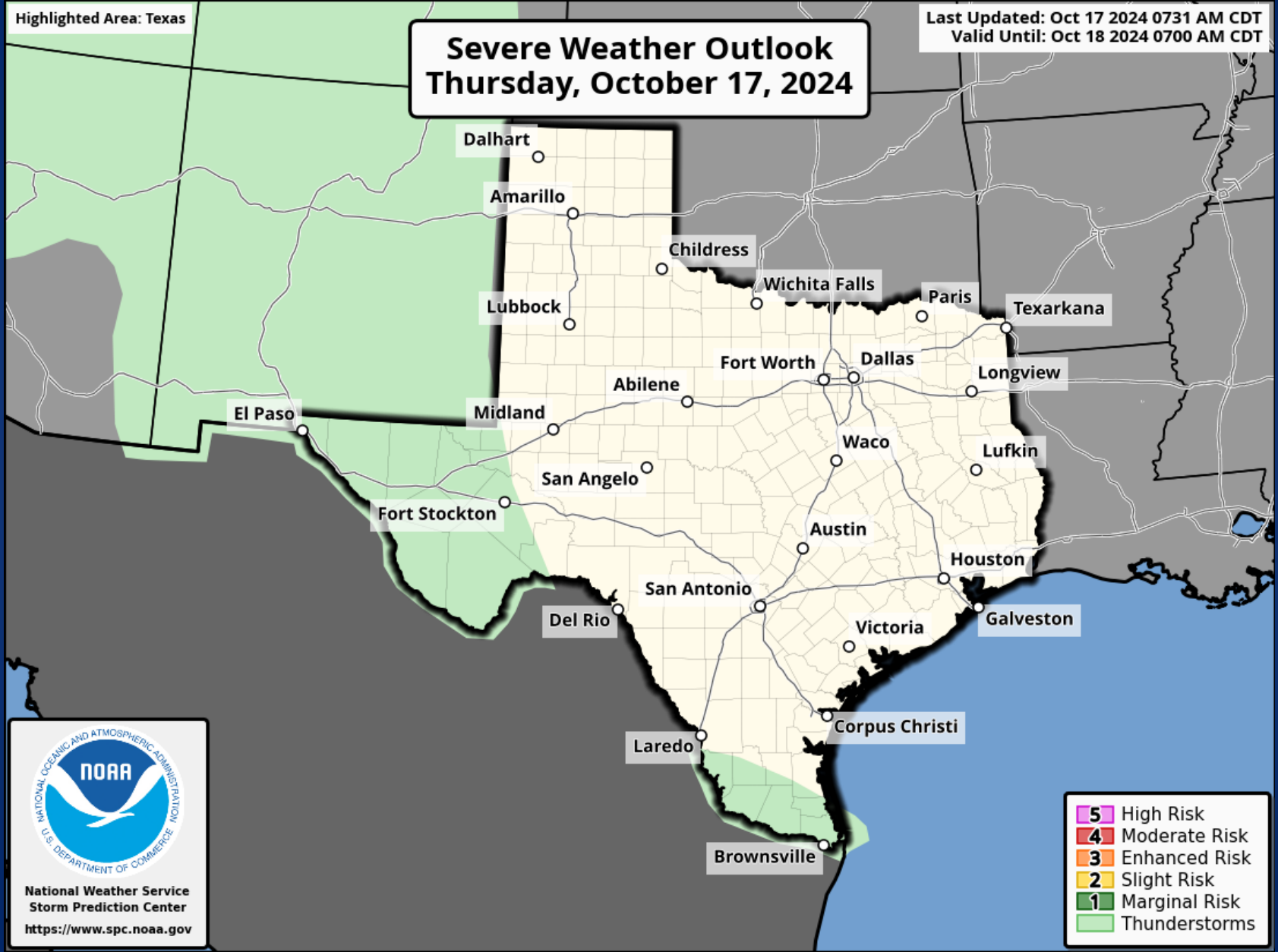
Gusts

Hazardous Weather

Last Updated: Oct 17 2024 0731 AM CDT
Valid Until: Oct 18 2024 0700 AM CDT

Severe Weather Outlook Thursday, October 17, 2024

Highlighted Area: Texas



- 5** High Risk
- 4** Moderate Risk
- 3** Enhanced Risk
- 2** Slight Risk
- 1** Marginal Risk
- Thunderstorms

Hazardous Weather

Rain Probabilities For Friday through Monday Morning

Weather Forecast Office
Amarillo, TX
Issued October 17, 2024 3:25 AM



Timing of Heaviest Rain:

Western Panhandles

Saturday Morning – Sunday Morning

Central Panhandles

Sunday Morning – Sunday Night

Eastern Panhandles

Sunday Afternoon – Monday Morning

Off and on chances for rainfall will be possible all weekend – not all locations will receive the same amounts of rain.

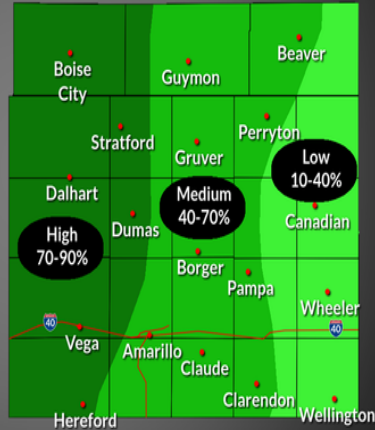
Western Panhandles have the higher rain chances during this time (70-90%).

Continue to check back for forecast updates!

NWSAmarillo

weather.gov/ama

Potential for at least 1.00 Inch of Rain

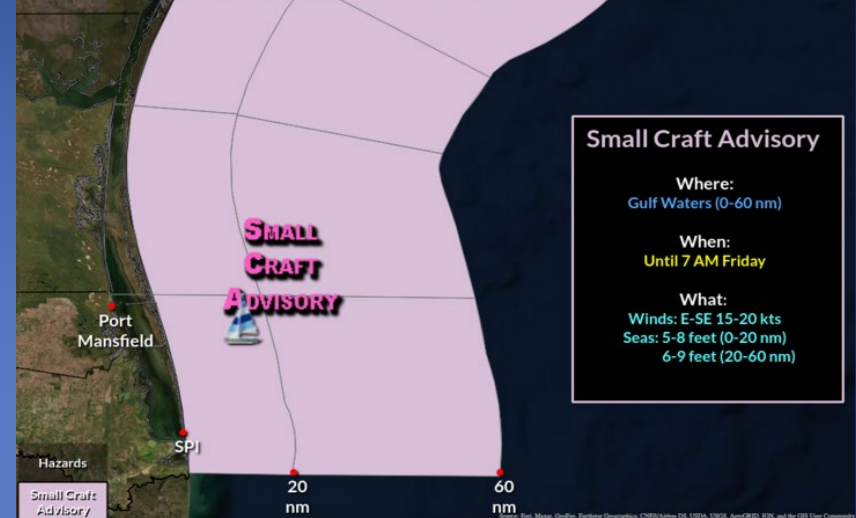


Hazardous Marine Conditions Continue

Weather Forecast Office
Brownsville/RGV, TX
Issued Oct 17, 2024 4:16 AM CDT



Small Craft Advisory in Effect



@NWSBrownsville

weather.gov/bro

Rain chances will return to the Panhandles beginning on Friday across the western Panhandles and ending by Monday morning across the east. The western Panhandles have the higher potential for rainfall during the weekend and the highest chances for at least 1 inch of rainfall. Areas further east across the Panhandles may not see much rain until Sunday into Monday as the upper level system begins to move off to the north and east.

Strong winds and rough seas continue along the Lower Texas Coast in the wake of the recent cold front. A Small Craft Advisory remains in effect for the Gulf of Mexico waters due to the adverse marine conditions.

Hazardous Weather

Small Craft Advisory

Coastal Waters thru 1 PM Today.

- Middle Texas Coastal Waters

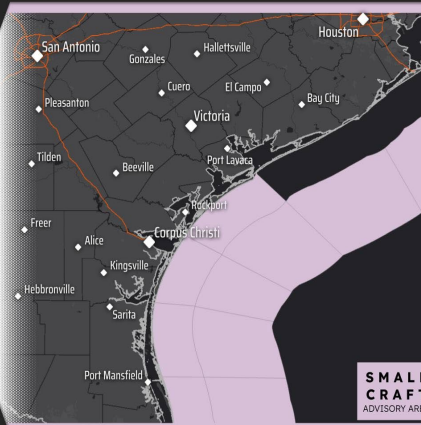
WINDS

- East winds 15 to 25 knots



SEAS

- Up to 9 FT

- Wave conditions will be hazardous for small craft.
- Inexperienced mariners, especially those operating smaller vessels, should avoid navigating in these conditions.



**NATIONAL WEATHER SERVICE
CORPUS CHRISTI**

Follow:   @NWSCorpus

Updated: October 17, 2024

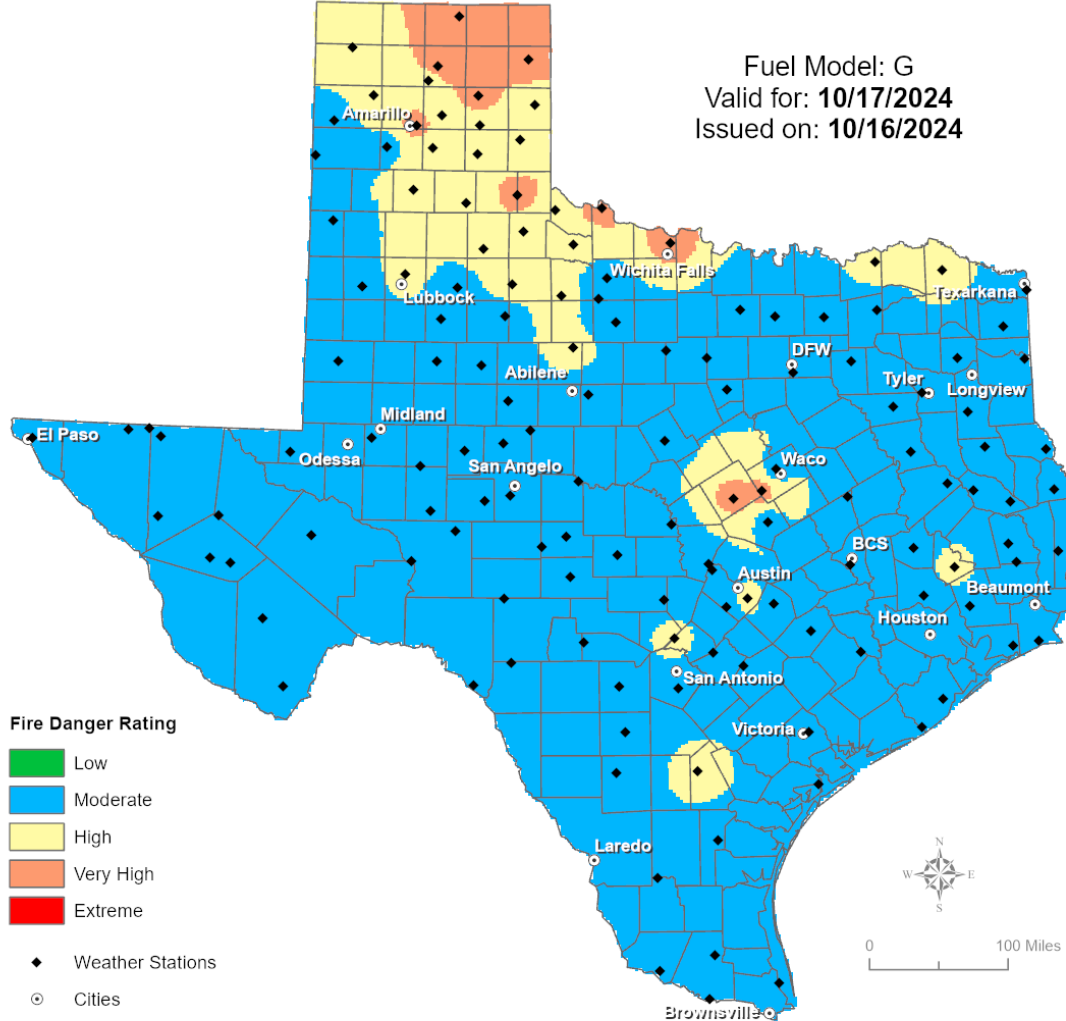
The Small Craft Advisory for the Gulf waters will remain in effect through early this afternoon. This will be for easterly winds around 15 to 25 knots and seas up to 9 feet.

Weather Warnings/Advisories Issued

DATE	WARNING TYPE	LOCATION
10/16/24	Flood Advisory	Aransas, Calhoun, Kleberg and Nueces Counties
10/17/24	Coastal Flood Advisory	Brazoria, Galveston and Matagorda Counties

Fire Danger Forecast

Forecast Fire Danger



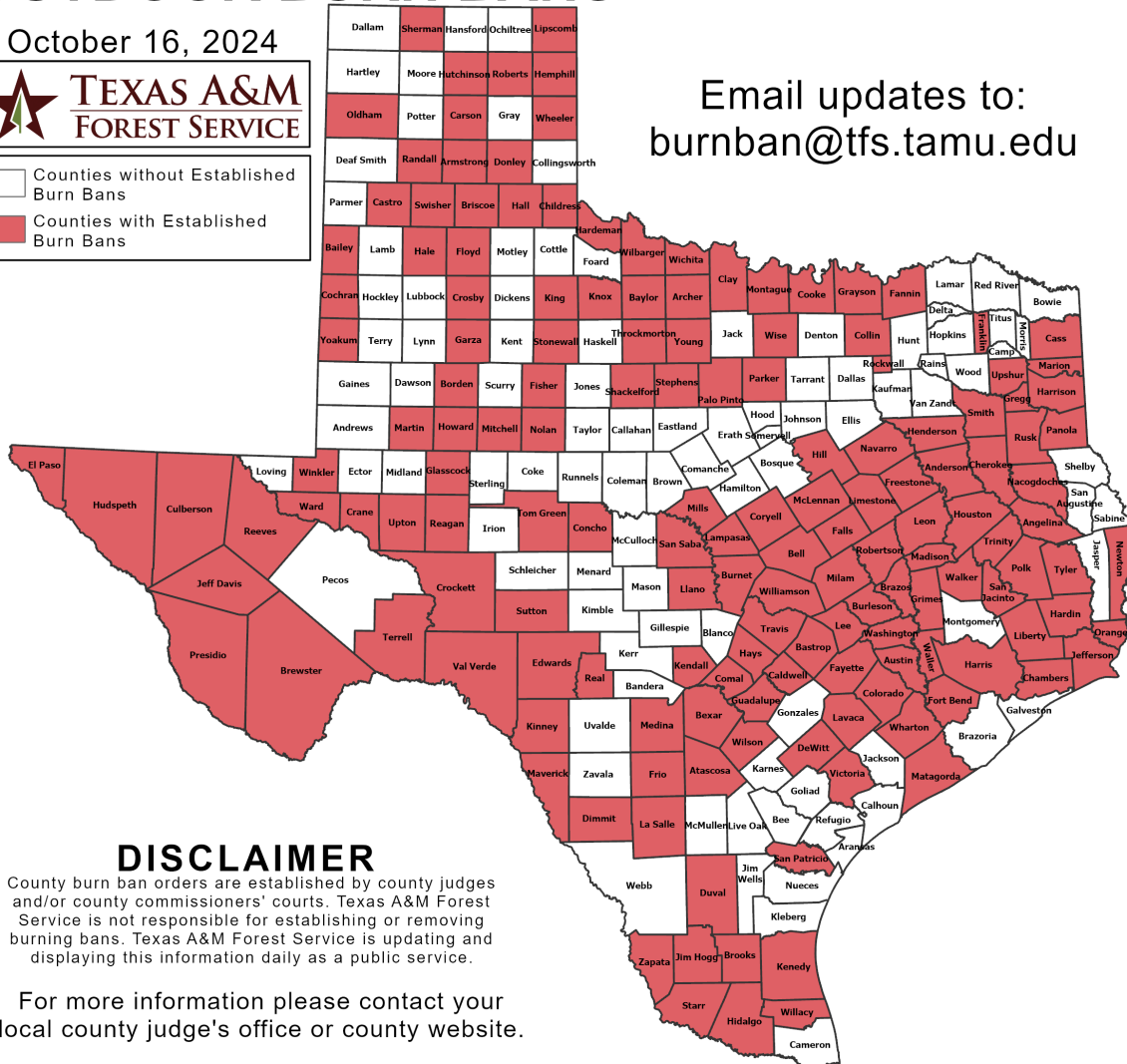
Burn Ban

OUTDOOR BURN BANS

October 16, 2024



Counties without Established Burn Bans
 Counties with Established Burn Bans



Email updates to:
burnban@tfs.tamu.edu

Counties with Burn Bans: 157

- Anderson
- Angelina
- Archer
- Armstrong
- Atascosa
- Austin
- Bailey
- Bastrop
- Baylor
- Bell
- Bexar
- Borden
- Brazos
- Brewster
- Briscoe
- Brooks
- Burleson
- Burnet
- Caldwell
- Carson
- Cass
- Castro
- Chambers
- Cherokee
- Childress
- Clay
- Cochran
- Collin
- Colorado
- Comal
- Concho
- Cooke
- Coryell
- Crane
- Crockett
- Crosby
- Culberson
- DeWitt
- Dimmit
- Donley
- Duval
- Edwards
- El Paso
- Falls
- Fannin
- Fayette
- Fisher
- Floyd
- Fort Bend
- Franklin
- Freestone
- Frio
- Garza
- Glasscock
- Grayson
- Gregg
- Grimes
- Guadalupe
- Hale
- Hall
- Hardeman
- Hardin
- Harris
- Harrison
- Hays
- Henderson
- Hemphill
- Hidalgo
- Hill
- Houston
- Howard
- Hudspeth
- Hutchinson
- Jeff Davis
- Jefferson
- Jim Hogg
- Kendall
- Kenedy
- King
- Kinney
- Knox
- Lampasas
- La Salle
- Lavaca
- Lee
- Leon
- Liberty
- Limestone
- Lipscomb
- Llano
- McLennan
- Madison
- Marion
- Martin
- Matagorda
- Maverick
- Medina
- Milam
- Mills
- Mitchell
- Montague
- Nacogdoches
- Navarro
- Newton
- Nolan
- Oldham
- Orange
- Palo Pinto
- Panola
- Parker
- Polk
- Presidio
- Randall
- Reagan
- Real
- Reeves
- Roberts
- Rockwall
- Rusk
- San Jacinto
- San Patricio
- San Saba
- Shackelford
- Sherman
- Smith
- Starr
- Stephens
- Stonewall
- Sutton
- Swisher
- Terrell
- Throckmorton
- Tom Green
- Travis
- Trinity
- Tyler
- Upton
- Val Verde
- Victoria
- Walker
- Waller
- Ward
- Washington
- Wharton
- Wheeler
- Wichita
- Willacy
- Williamson
- Wilson
- Winkler
- Wise
- Yoakum
- Young
- Zapata

DISCLAIMER

County burn ban orders are established by county judges and/or county commissioners' courts. Texas A&M Forest Service is not responsible for establishing or removing burning bans. Texas A&M Forest Service is updating and displaying this information daily as a public service.

For more information please contact your local county judge's office or county website.

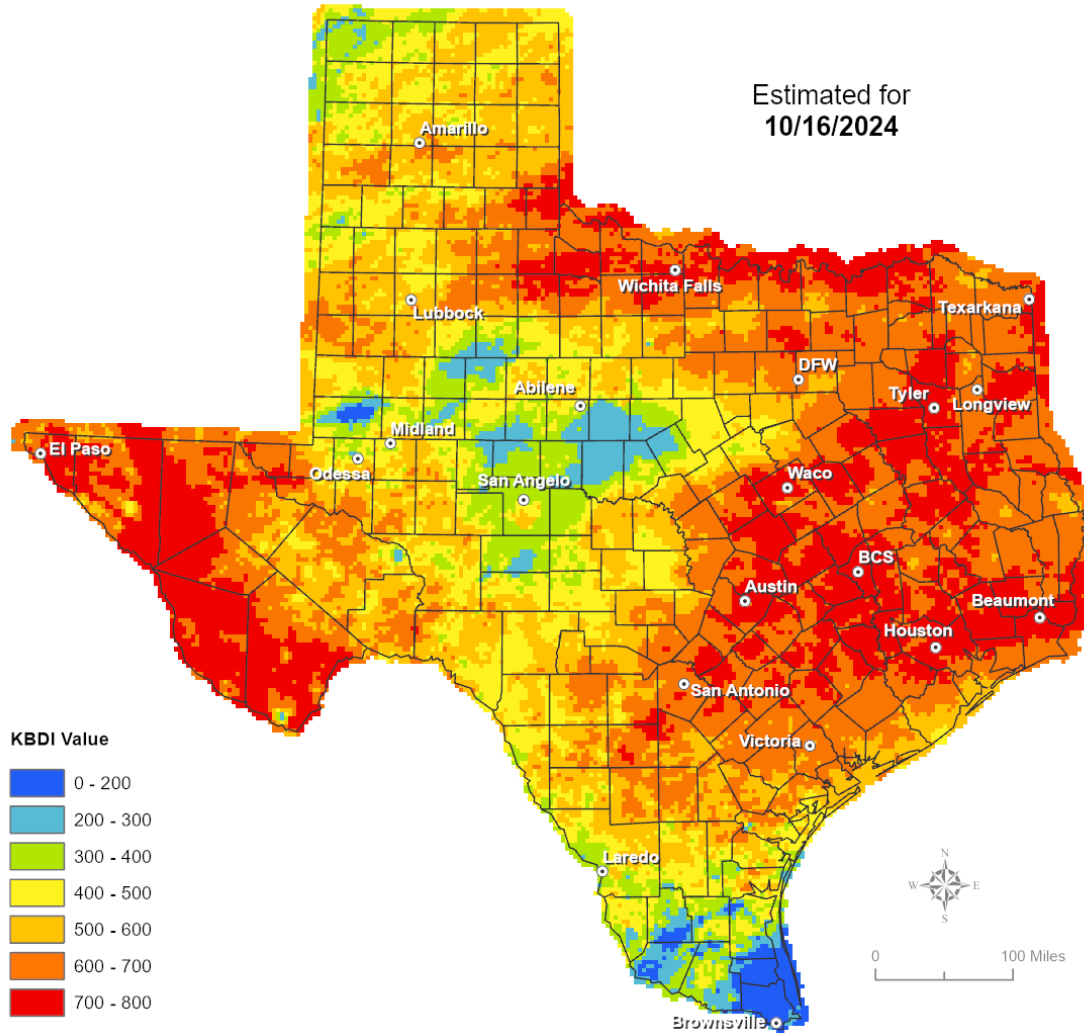
RED FLAG WARNINGS: www.weather.gov
Additional map formats available at <https://tfsweb.tamu.edu/Burnbans/>

Keetch-Byram Drought Index

Keetch-Byram Drought Index

(4 km x 4 km resolution)

Estimated for
10/16/2024

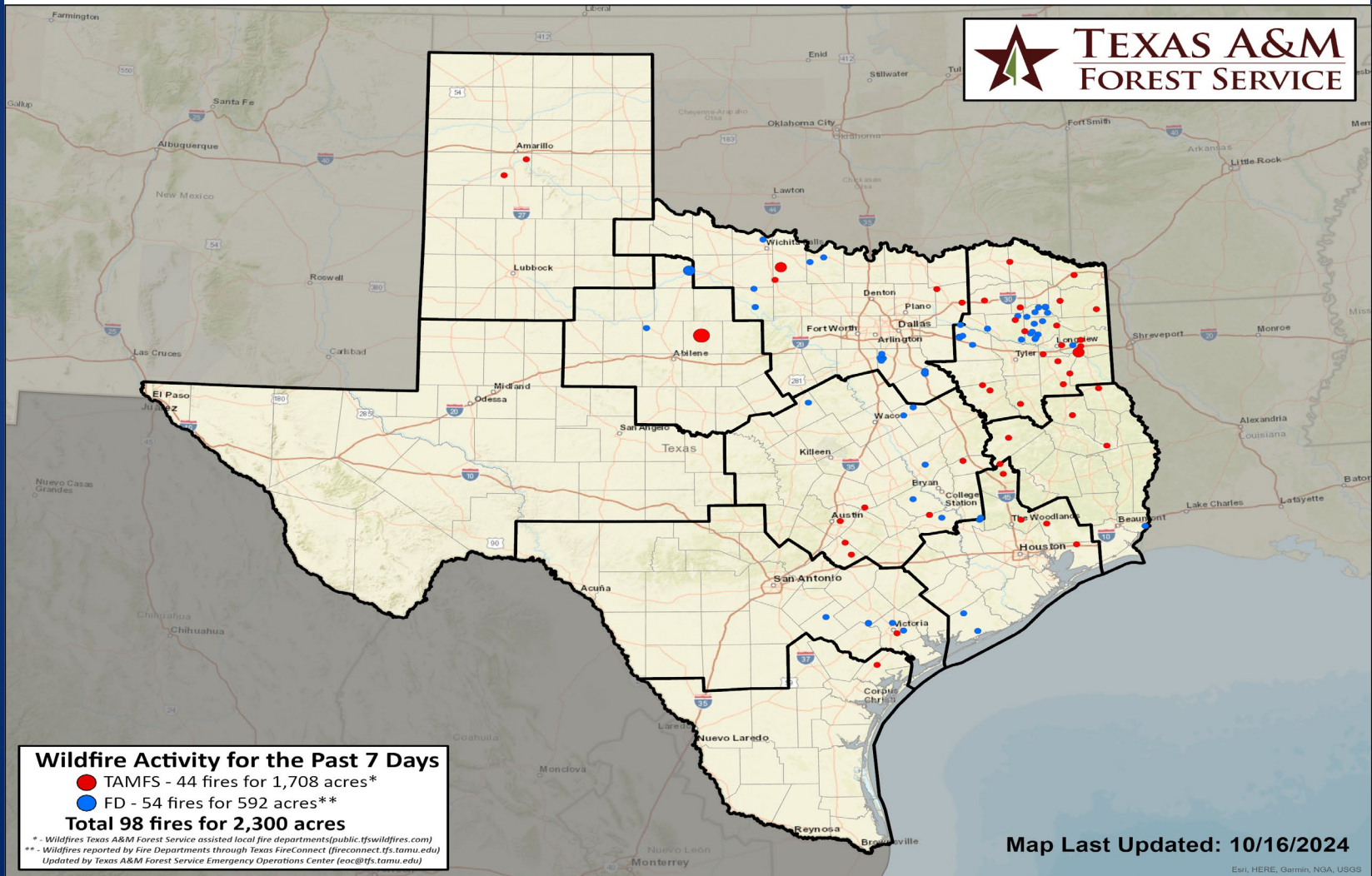


Fire Weather Warnings/Watches/Statements

DATE	WARNING TYPE	LOCATION
10/17/24	Fire Danger Statement	Armstrong, Carson, Dallam, Deaf Smith, Gray, Hansford, Hartley, Hemphill, Hutchinson, Lipscomb, Moore, Ochiltree, Oldham, Potter, Randall, Roberts and Sherman Counties

Fire Activity (*Last 24 Hours)

Report of 448 (+6) fires and 1,279,814 (+107) acres have been burned this year. There are 157 (+2) counties with burn bans. The Keetch-Byram Drought Index list contains 228 (+1) counties with an average over 400.



Training

DATES		TITLE	COURSE	LOCATION
10/14/24	10/17/24	Continuity of Operations Program Management	K-1302	Virtual
10/14/24	10/18/24	All-Hazards Incident Management Team	O-305	Houston
10/15/24	10/17/24	Public Information Basics	L-105	Bryan
10/15/24	10/17/24	Public Information Basics	L-105	Snyder
10/16/24	10/17/24	Homeland Security Exercise and Evaluation Program (HSEEP) Training Course	L-146	El Paso
10/16/24	10/17/24	Sport and Special Event Enhanced Risk Management and Assessment	MGT-466	Sugarland
10/17/24	10/17/24	Management of Spontaneous Volunteers in Disasters	G-489	Dallas
10/17/24	10/20/24	NIMS ICS All-Hazards Resources and Demobilization Unit Leaders Course	L-965	McDade

Statewide Significant Events

DATES		LOCATION	EVENT
09/27/24	10/20/24	Dallas	State Fair of Texas