

Texas Division of Emergency Management Texas State Operations Center



**Friday, October 18th, 2024
As of 0900 CDT**

Tropical Weather Awareness



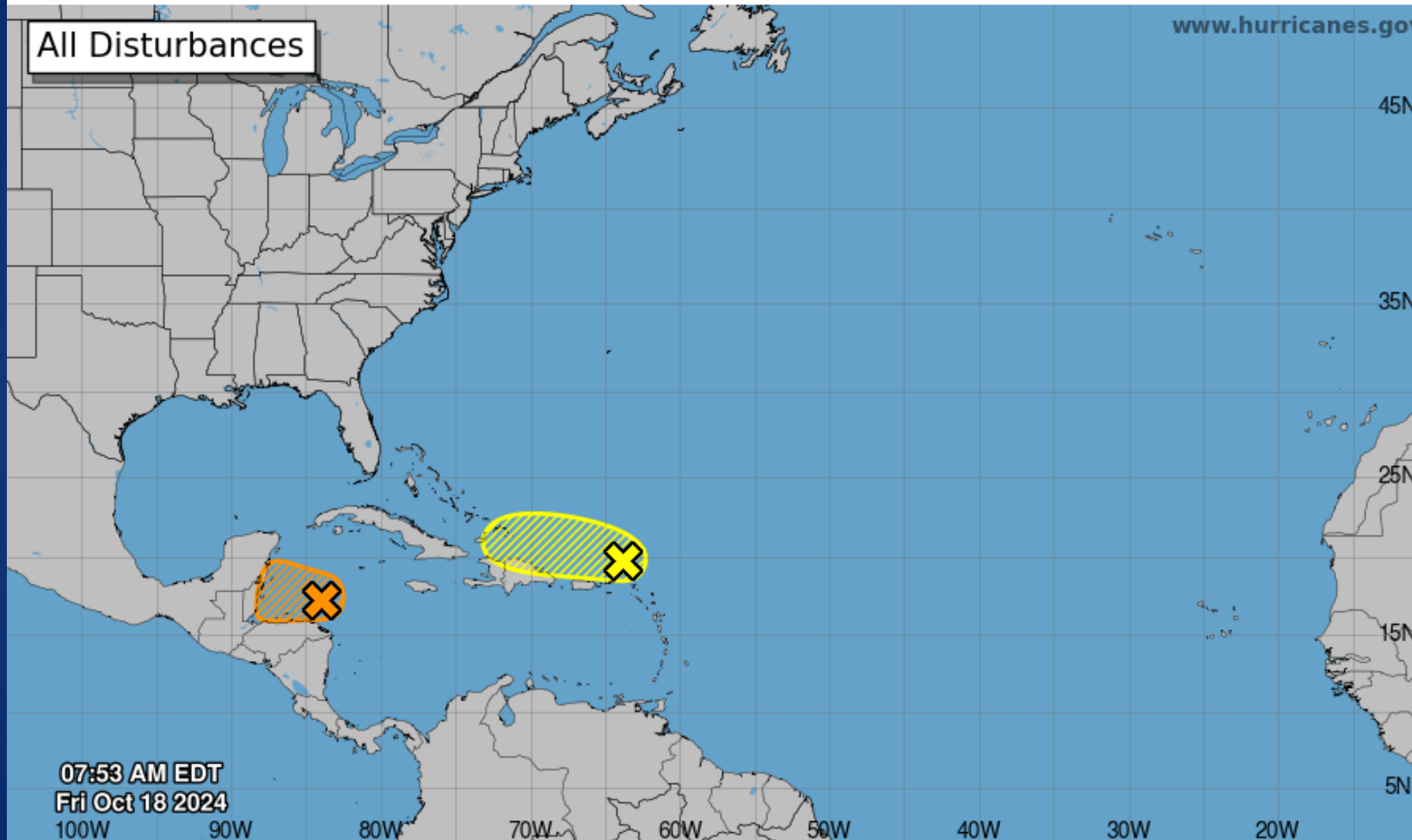
Seven-Day Graphical Tropical Weather Outlook

National Hurricane Center Miami, Florida



www.hurricanes.gov

All Disturbances



07:53 AM EDT
Fri Oct 18 2024

Current Disturbances and Seven-Day Cyclone Formation Chance: < 40% 40-60% > 60%
Tropical or Sub-Tropical Cyclone: Depression Storm Hurricane
 Post-Tropical Cyclone or Remnants

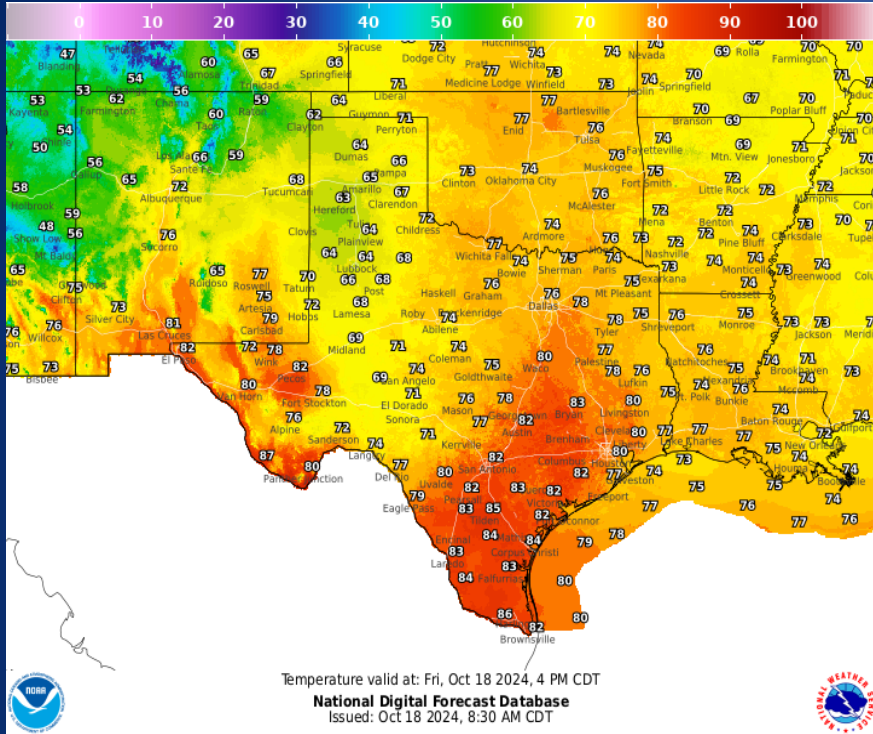
Incidents Reported to the State Operations Center (last 24 hours)

DATE	SUBJECT	LOCATION
10/17/24	Initial Report of a Boil Water Notice	Nueces County

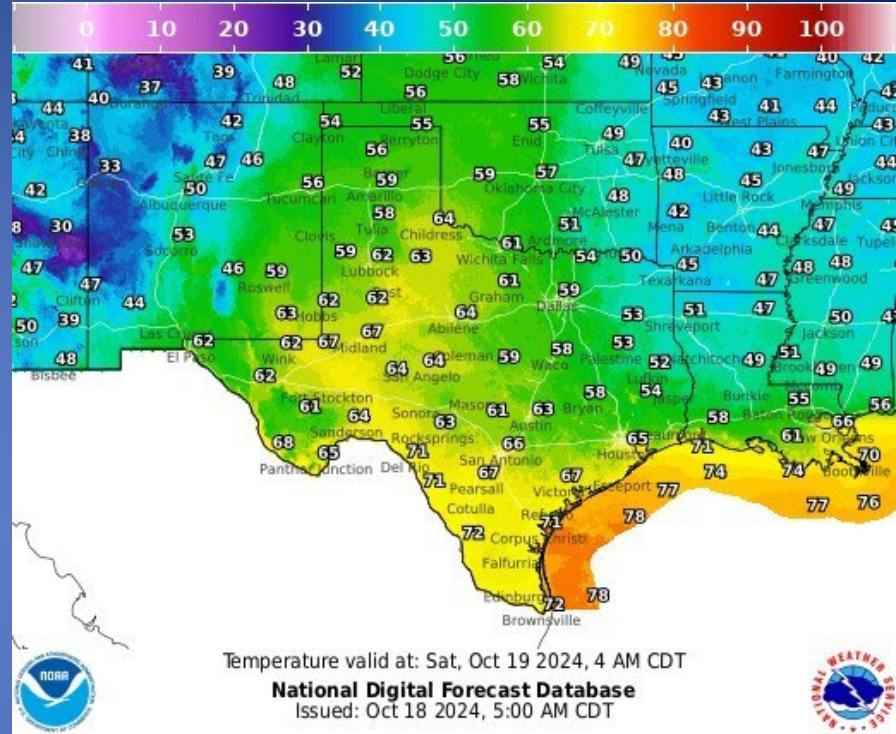
Informational Products Distributed by the State Operations Center

DATE	SUBJECT
10/17/24	Texas A&M Forest Service: Texas Fire Potential Update
10/17/24	NWS Southern Region ROC: 2024-2025 US Winter Weather Outlook
10/17/24	NWS Brownsville: Hazardous Coastal Conditions Continue
10/17/24	NWS Lake Charles, LA: Drought Information Statement
10/17/24	Texas Special Events List for 10-17-2024
10/17/24	NWS Corpus Christi: Coastal Flood Advisory & High Risk of Rip Currents Evening Update October 17, 2024
10/18/24	National Hurricane Center Tropical Weather Outlook 01:00 AM
10/18/24	SOC Bulletins: NWS Brownsville: Hazardous Beach Conditions Continue
10/18/24	Daily NWS Threat Brief for FEMA Region 6

Weather Forecast

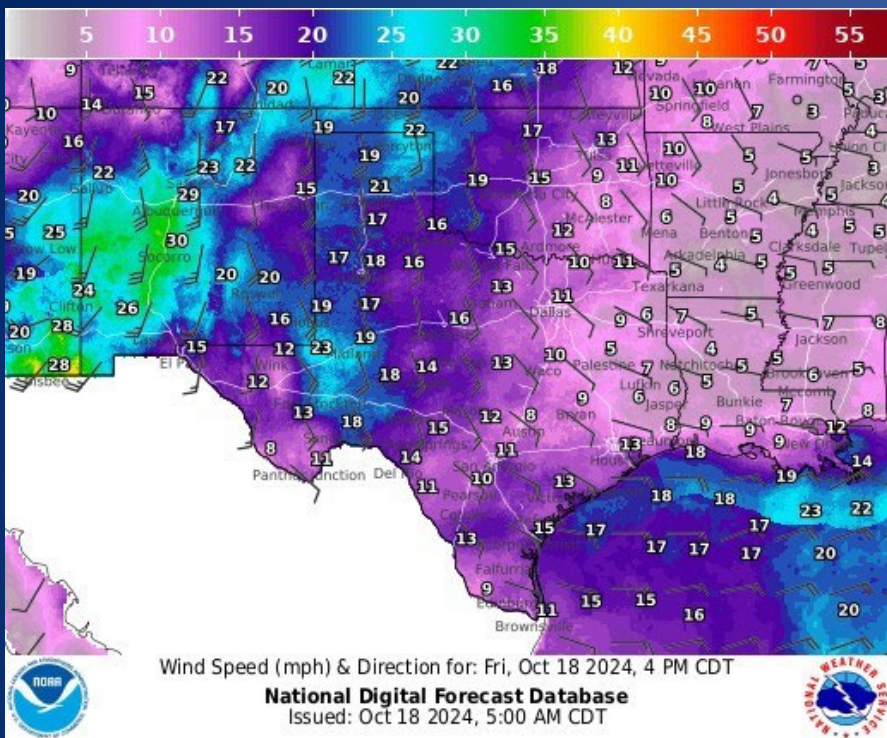


Highs

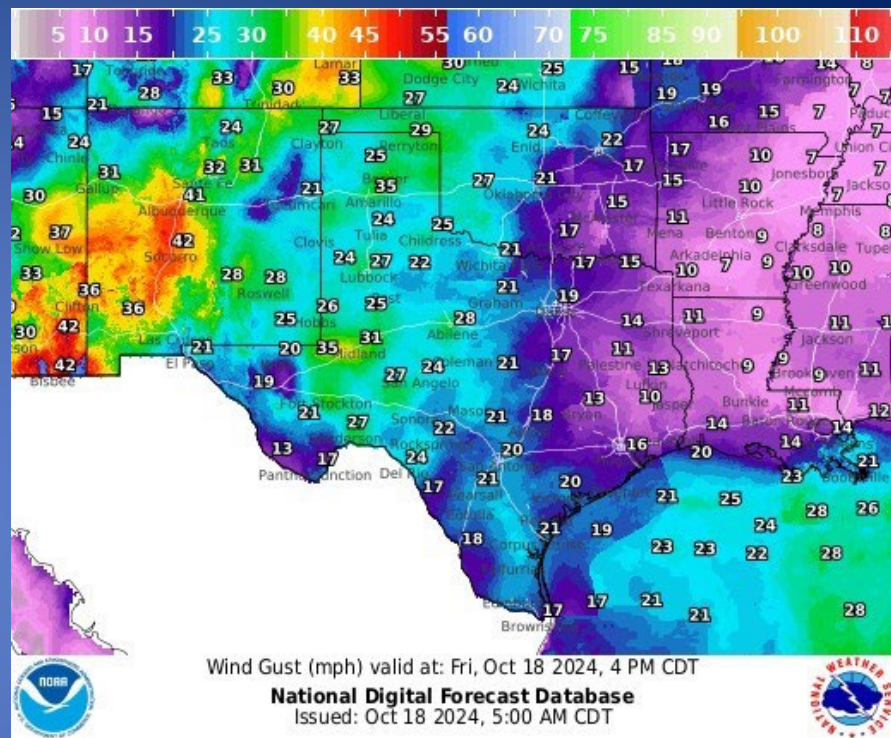


Lows

Weather Forecast



Wind Speeds



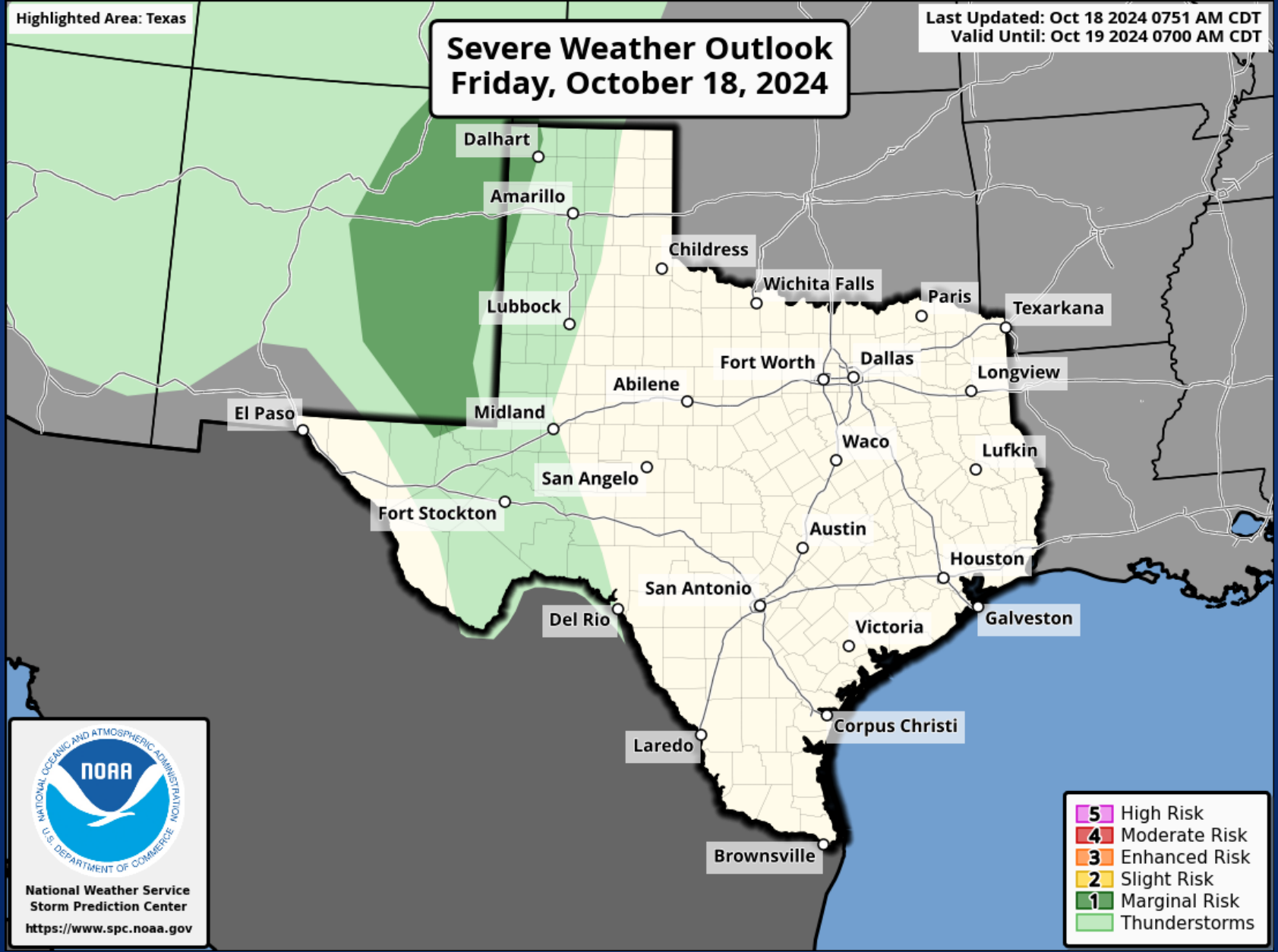
Gusts

Hazardous Weather

Last Updated: Oct 18 2024 0751 AM CDT
Valid Until: Oct 19 2024 0700 AM CDT

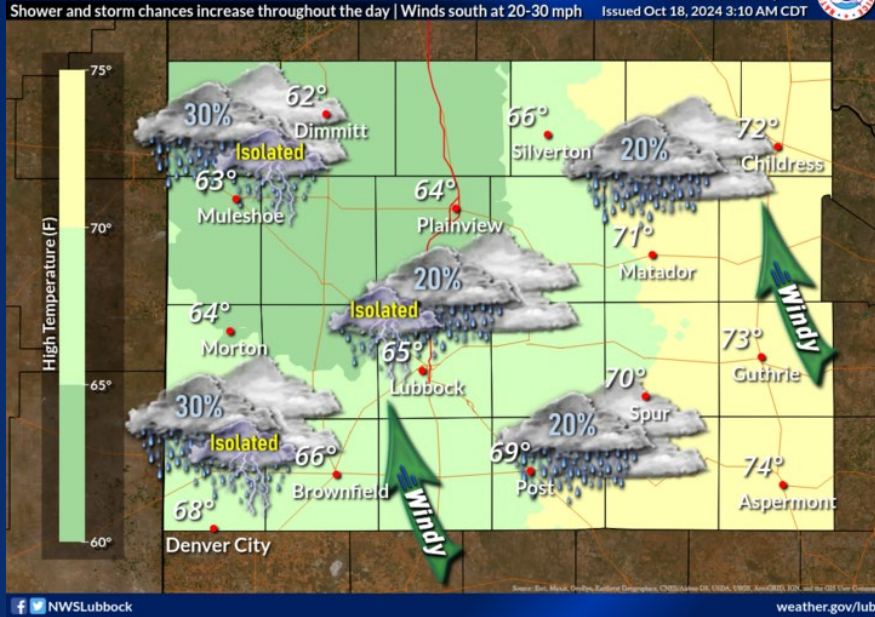
Highlighted Area: Texas

Severe Weather Outlook Friday, October 18, 2024



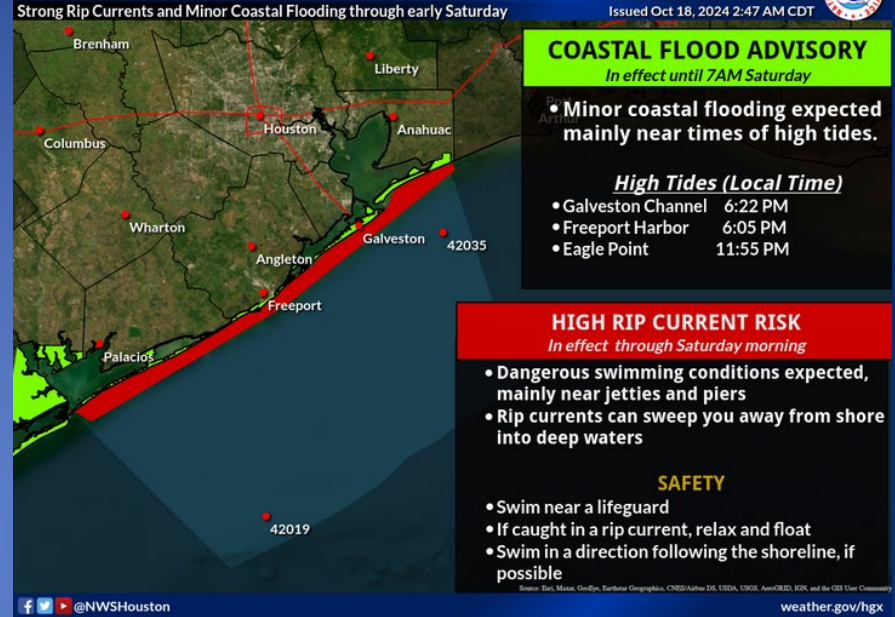
Hazardous Weather

Cool, Cloudy, and Windy Today



Cool and windy conditions are expected across the entire forecast area today beneath a cloudy sky. Chances for showers and thunderstorms will steadily increase throughout the day today, with mainly showers expected but a few lightning strikes may occur near and west of the I-27 and HWY-87 corridors.

Hazardous Beach Conditions



There is a high rip current risk across all Gulf-facing beaches through at least Saturday. Minor coastal flooding is also expected along area beaches, mainly near times of high tide. Use extra caution.

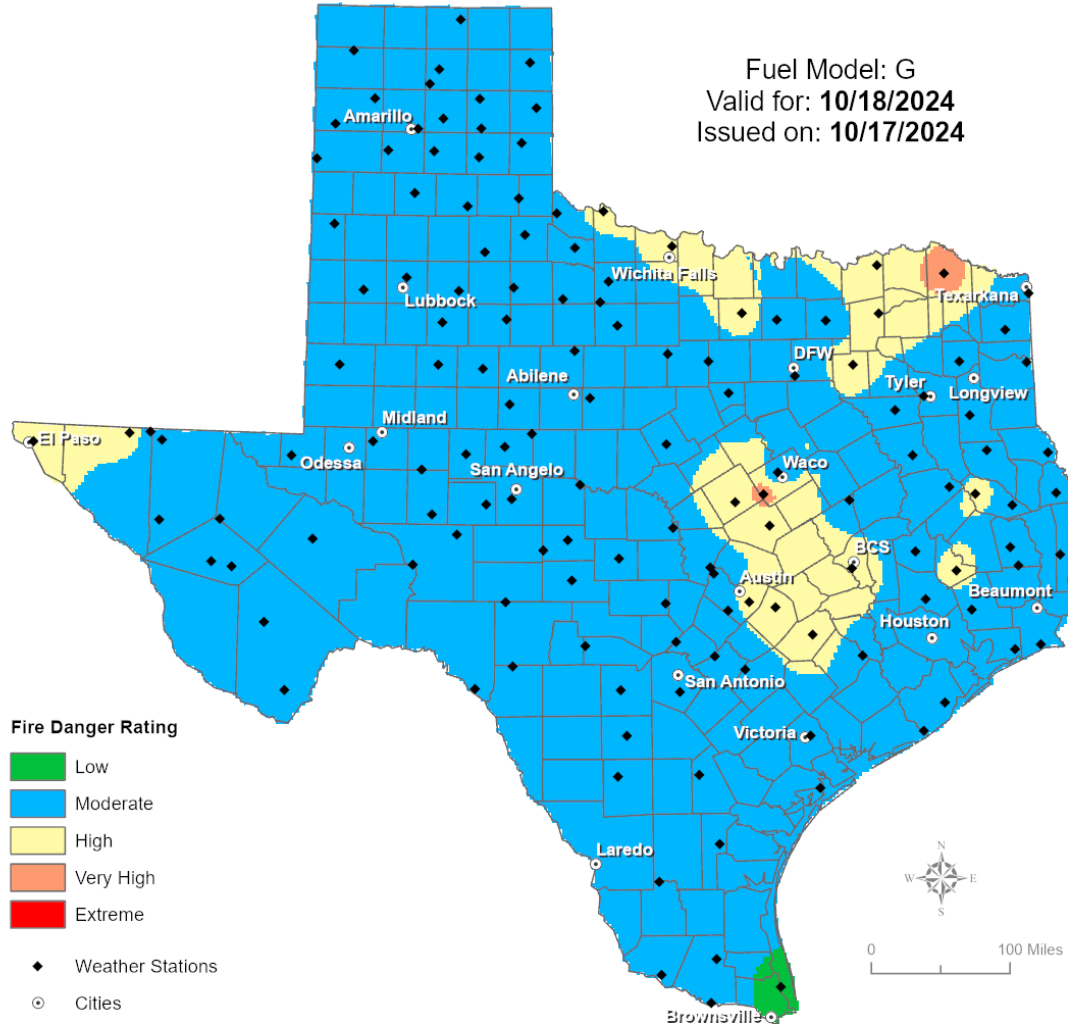
Weather Warnings/Advisories Issued

DATE	WARNING TYPE	LOCATION
10/17/24	Coastal Flood Advisory	Aransas, Calhoun, Cameron, Kenedy, Kleberg, Nueces, Refugio, San Patricio and Willacy Counties

Fire Danger Forecast

Forecast Fire Danger

Fuel Model: G
Valid for: **10/18/2024**
Issued on: **10/17/2024**



Burn Ban

OUTDOOR BURN BANS

October 17, 2024

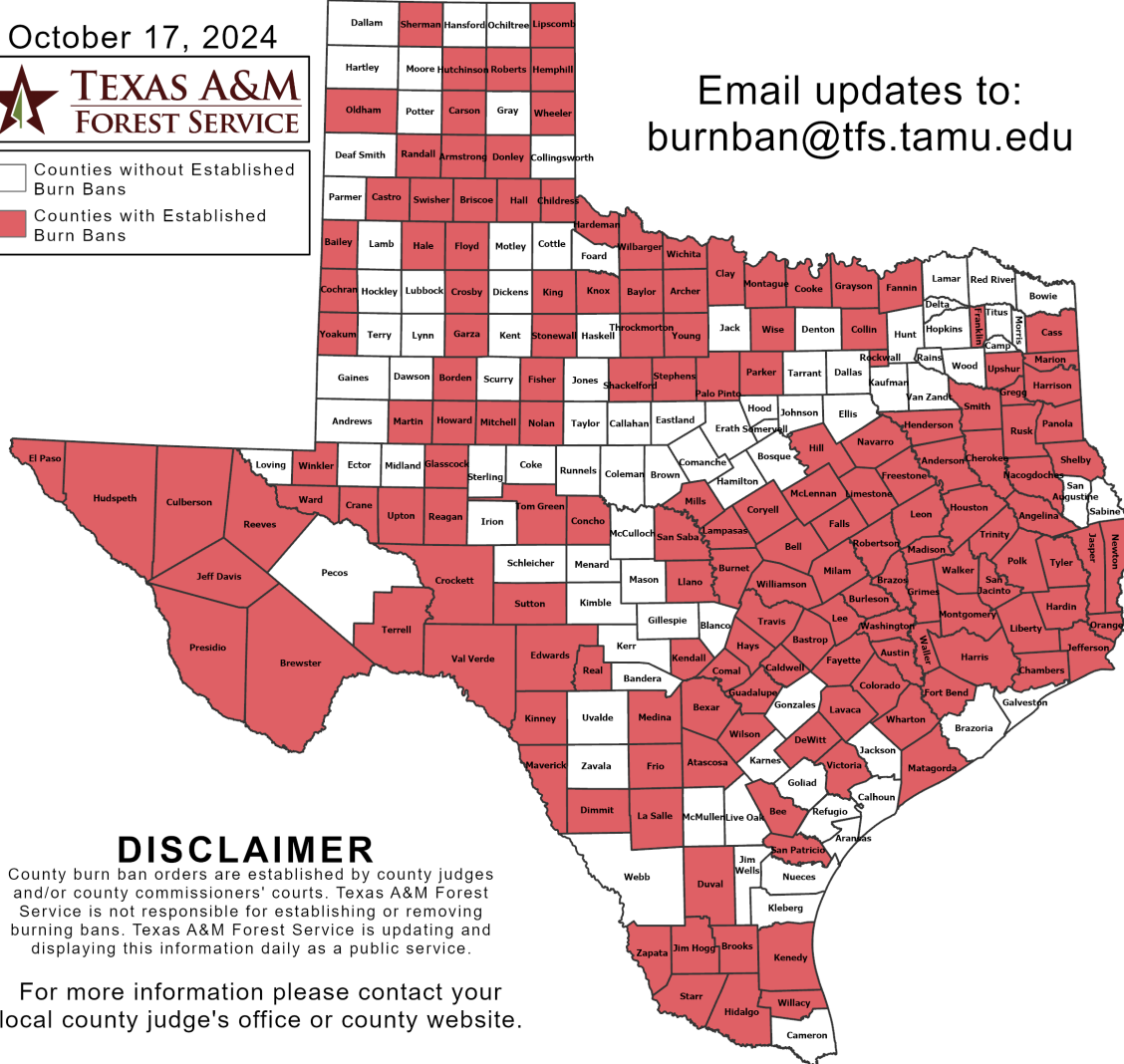


Counties without Established Burn Bans
 Counties with Established Burn Bans

Email updates to:
burnban@tfs.tamu.edu

Counties with Burn Bans: 161

- Anderson
- Angelina
- Archer
- Armstrong
- Atascosa
- Austin
- Bailey
- Bastrop
- Baylor
- Bee
- Bell
- Bexar
- Borden
- Brazos
- Brewster
- Briscoe
- Brooks
- Burleson
- Burnet
- Caldwell
- Carson
- Cass
- Castro
- Chambers
- Cherokee
- Childress
- Clay
- Cochran
- Collin
- Colorado
- Comal
- Concho
- Cooke
- Coryell
- Crane
- Crockett
- Crosby
- Culberson
- DeWitt
- Dimmit
- Donley
- Duval
- Edwards
- El Paso
- Falls
- Fannin
- Fayette
- Fisher
- Floyd
- Fort Bend
- Franklin
- Freestone
- Frio
- Garza
- Glasscock
- Grayson
- Gregg
- Grimes
- Guadalupe
- Hale
- Hall
- Hardeman
- Hardin
- Harris
- Harrison
- Hays
- Hemphill
- Henderson
- Hidalgo
- Hill
- Houston
- Howard
- Hudspeth
- Hutchinson
- Jasper
- Jeff Davis
- Jefferson
- Jim Hogg
- Kendall
- Kenedy
- King
- Kinney
- Knox
- Lampasas
- La Salle
- Lavaca
- Lee
- Leon
- Liberty
- Limestone
- Lipscomb
- Llano
- McLennan
- Madison
- Marion
- Martin
- Matagorda
- Maverick
- Medina
- Milam
- Mills
- Mitchell
- Montague
- Montgomery
- Nacogdoches
- Navarro
- Newton
- Nolan
- Oldham
- Orange
- Palo Pinto
- Panola
- Parker
- Polk
- Presidio
- Randall
- Reagan
- Real
- Reeves
- Roberts
- Robertson
- Rockwall
- Rusk
- San Jacinto
- San Patricio
- San Saba
- Shackelford
- Shelby
- Sherman
- Smith
- Starr
- Stephens
- Stonewall
- Sutton
- Swisher
- Terrell
- Throckmorton
- Tom Green
- Travis
- Trinity
- Tyler
- Upshur
- Val Verde
- Victoria
- Walker
- Waller
- Ward
- Washington
- Wharton
- Wheeler
- Wichita
- Wilbarger
- Willacy
- Williamson
- Wilson
- Winkler
- Wise
- Yoakum
- Young
- Zapata



DISCLAIMER

County burn ban orders are established by county judges and/or county commissioners' courts. Texas A&M Forest Service is not responsible for establishing or removing burning bans. Texas A&M Forest Service is updating and displaying this information daily as a public service.

For more information please contact your local county judge's office or county website.

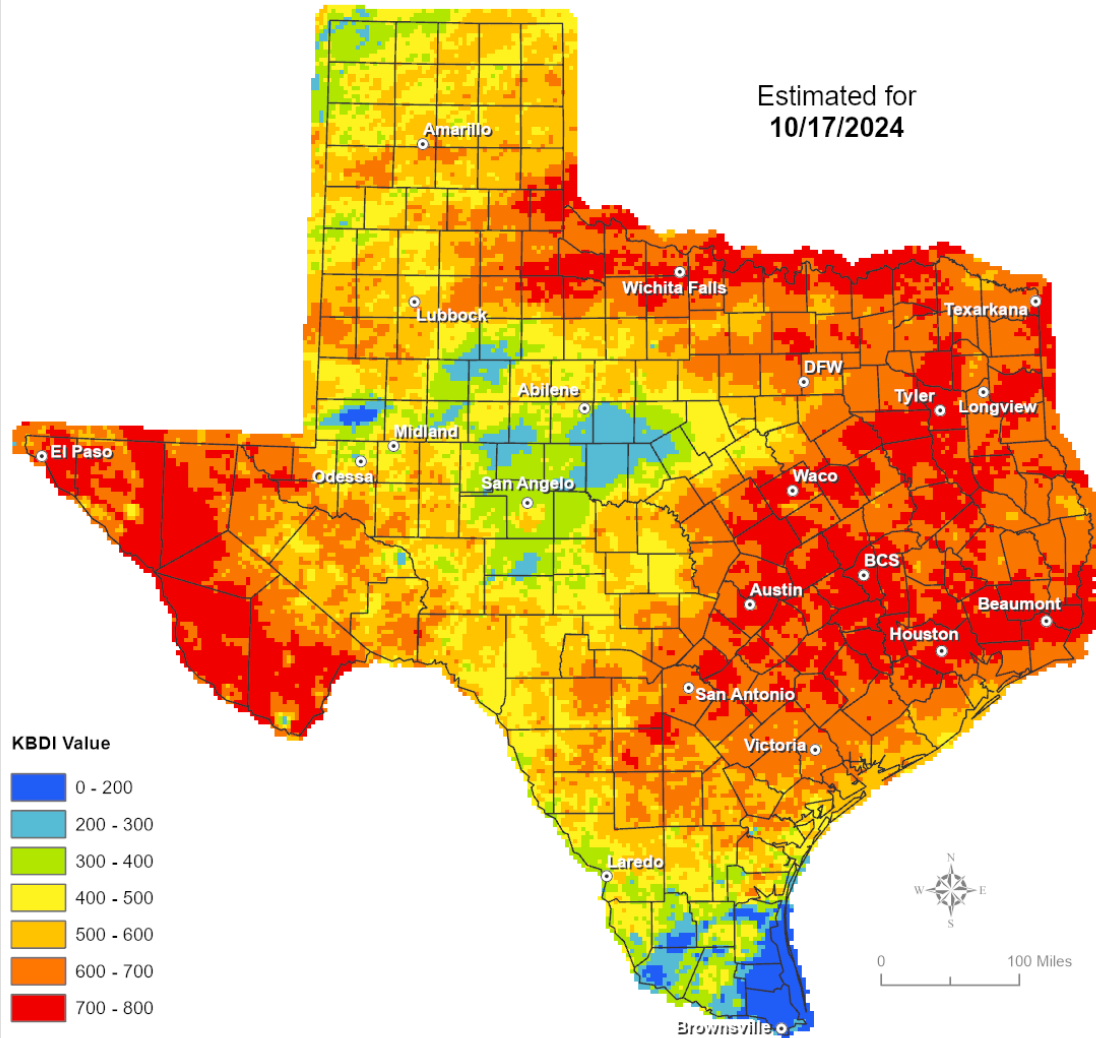
RED FLAG WARNINGS: www.weather.gov
 Additional map formats available at <https://tfsweb.tamu.edu/Burnbans/>

Keetch-Byram Drought Index

Keetch-Byram Drought Index

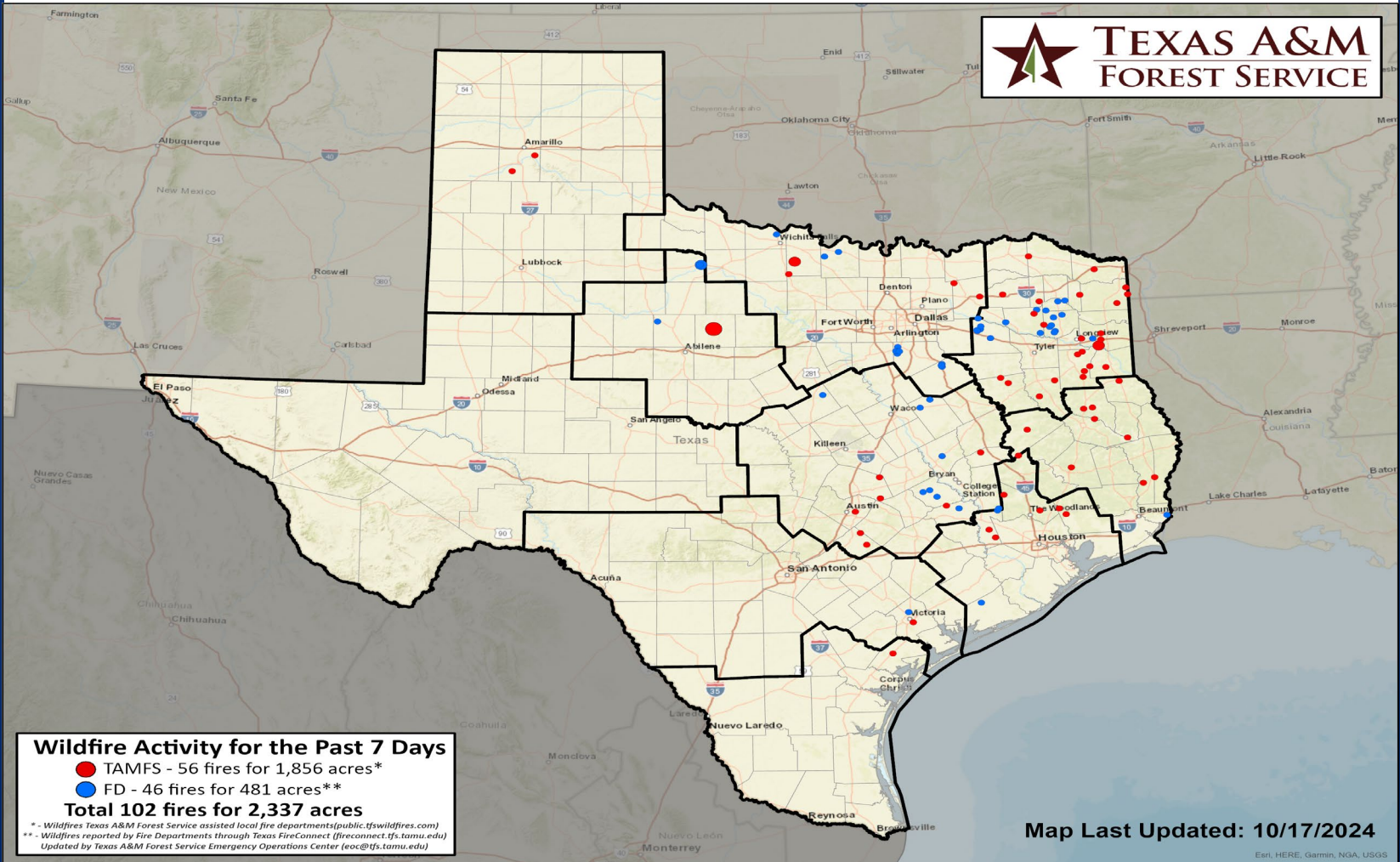
(4 km x 4 km resolution)

Estimated for
10/17/2024



Fire Activity (*Last 24 Hours)

Report of 464 (+16) fires and 1,279,991 (+177) acres have been burned this year. There are 161 (+4) counties with burn bans. The Keetch-Byram Drought Index list contains 228 (No Change) counties with an average over 400.



Training

DATES		TITLE	COURSE	LOCATION
10/14/24	10/18/24	All-Hazards Incident Management Team	O-305	Houston
10/17/24	10/20/24	NIMS ICS All-Hazards Resources and Demobilization Unit Leaders Course	L-965	McDade

Statewide Significant Events

DATES		LOCATION	EVENT
09/27/24	10/20/24	Dallas	State Fair of Texas
10/18/24	10/20/24	Austin	COTA - Formula 1 United States Grand Prix