

Texas Division of Emergency Management Texas State Operations Center



Tuesday, October 22nd, 2024
As of 0900 CDT

Tropical Weather Awareness



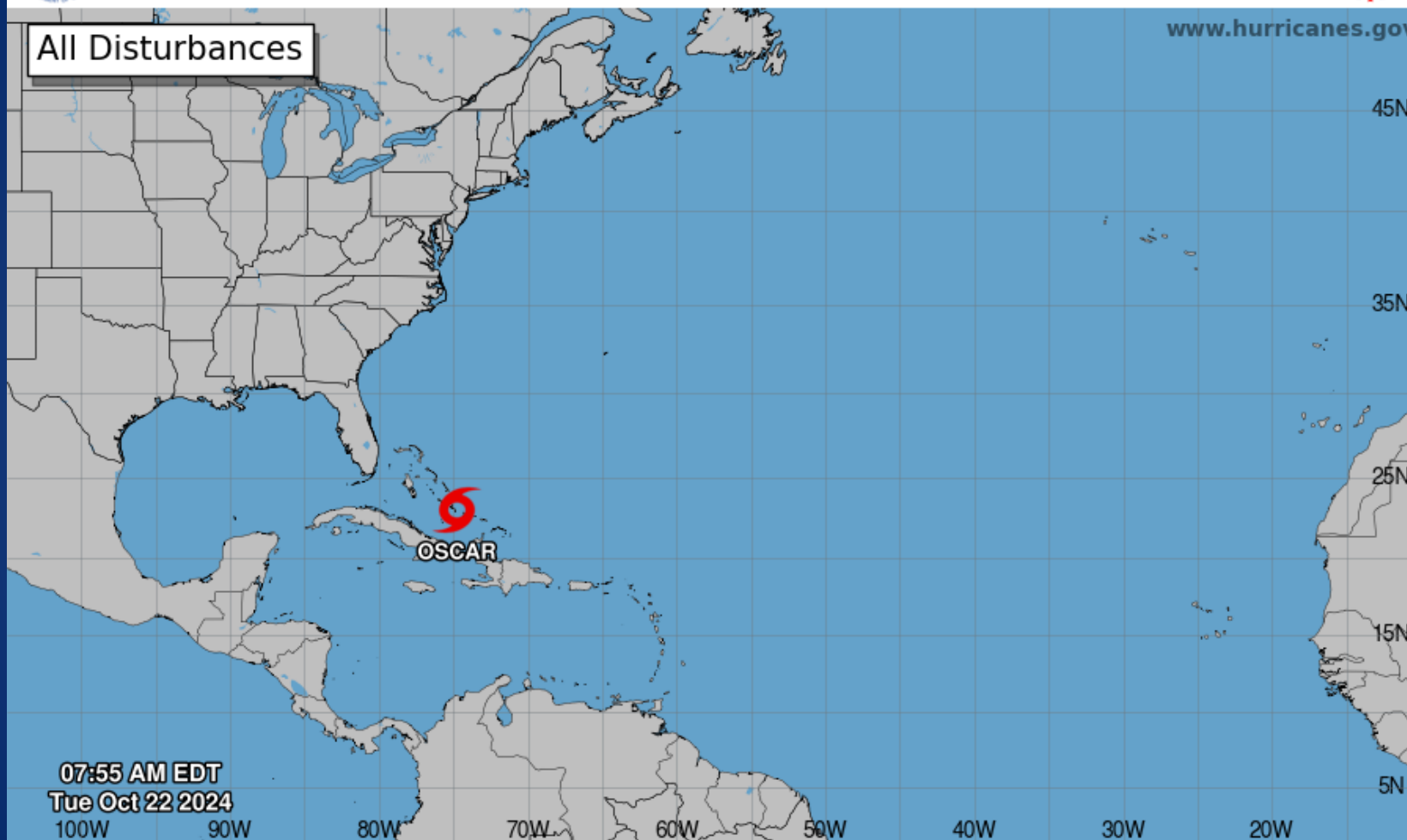
Seven-Day Graphical Tropical Weather Outlook

National Hurricane Center Miami, Florida



www.hurricanes.gov

All Disturbances



07:55 AM EDT
Tue Oct 22 2024

Current Disturbances and Seven-Day Cyclone Formation Chance: < 40% 40-60% > 60%
Tropical or Sub-Tropical Cyclone: Depression Storm Hurricane
 Post-Tropical Cyclone or Remnants

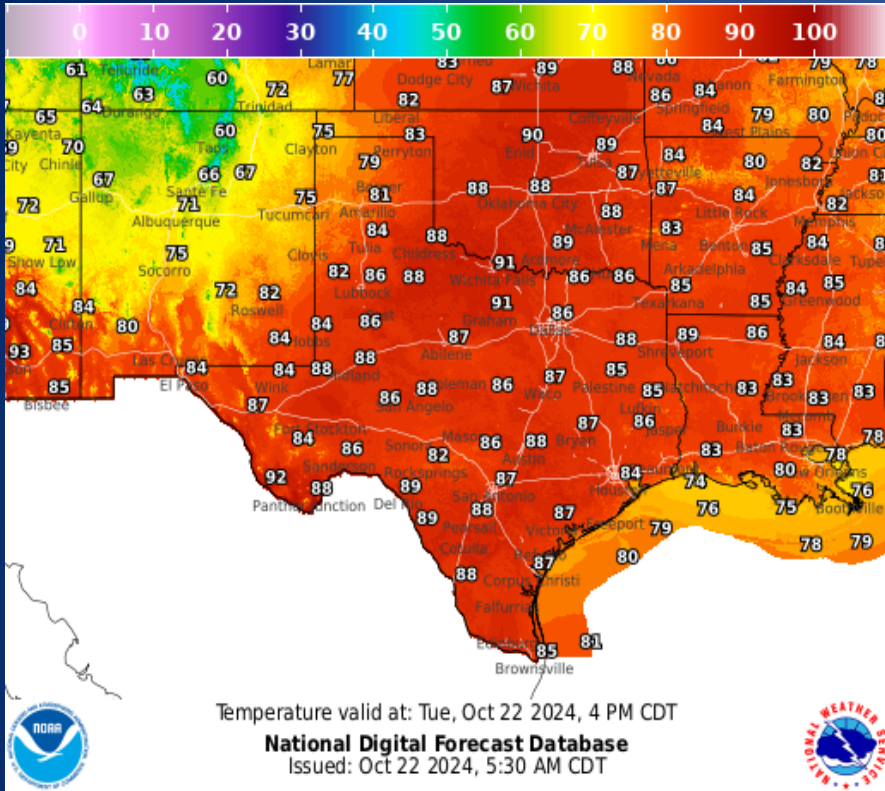
Incidents Reported to the State Operations Center (last 24 hours)

	SUBJECT	LOCATION
10/21/24	Update Report #3 of the Perry Fire	San Saba County
10/21/24	Initial Report of a Road Closure (US-190)	San Saba County
10/21/24	Final Report of a Road Closure (US-190)	San Saba County
10/21/24	Final Report of a Boil Water Notice	Nueces County
10/21/24	Initial Report of a HazMat Incident	Burnet County
10/21/24	Update Report #4 of the Perry Fire	San Saba County
10/21/24	Update Report #5 of the Perry Fire	San Saba County
10/21/24	Initial Report of the Red River 3027 Fire	Red River
10/21/24	Update Report of the Red River 3027 Fire	Red River
10/21/24	Initial Report of the Carrizo Brushfire	Wilson County
10/21/24	Update Report #6 of the Perry Fire	San Saba County
10/21/24	Update Report of a HazMat Incident	Burnet County
10/22/24	Final Report of the Carrizo Brushfire	Wilson County

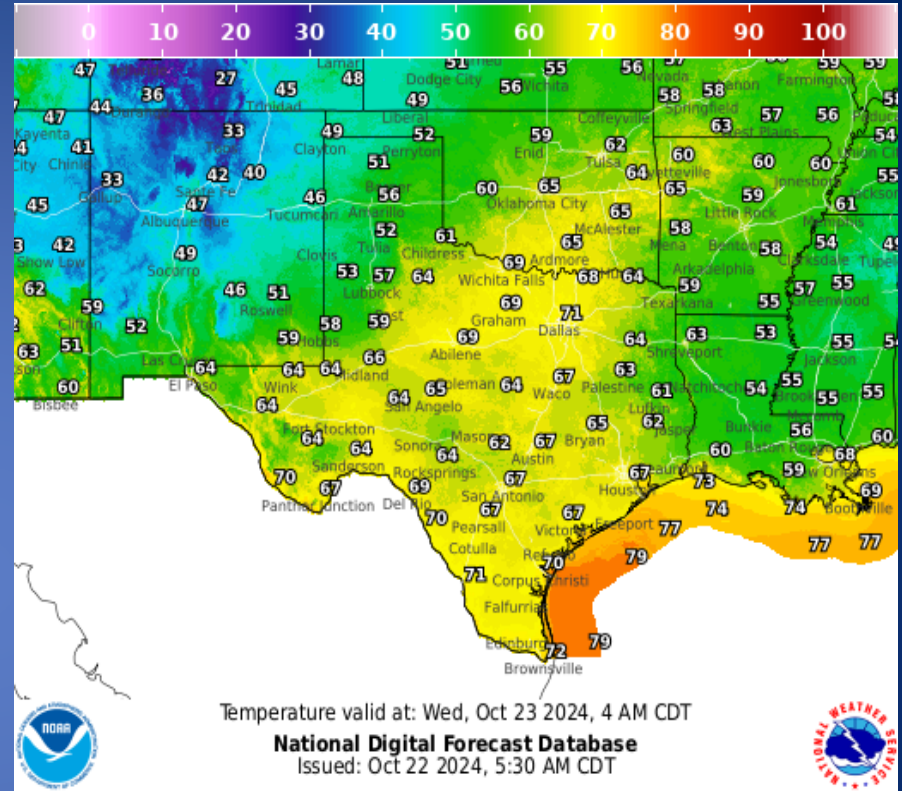
Informational Products Distributed by the State Operations Center

DATE	SUBJECT
10/21/24	National Hurricane Center Advisory Number 10 for Hurricane Oscar
10/21/24	NWS Midland/Odessa: Weekly Weather Hazards Briefing Oct. 21 - 27
10/21/24	National Hurricane Center Advisory Number 11 for Hurricane Oscar
10/21/24	Texas A&M Forest Service: Texas Fire Potential Update
10/22/24	NWS Brownsville: High Risk of Rip Current
10/22/24	Daily NWS Threat Brief for FEMA Region 6

Weather Forecast

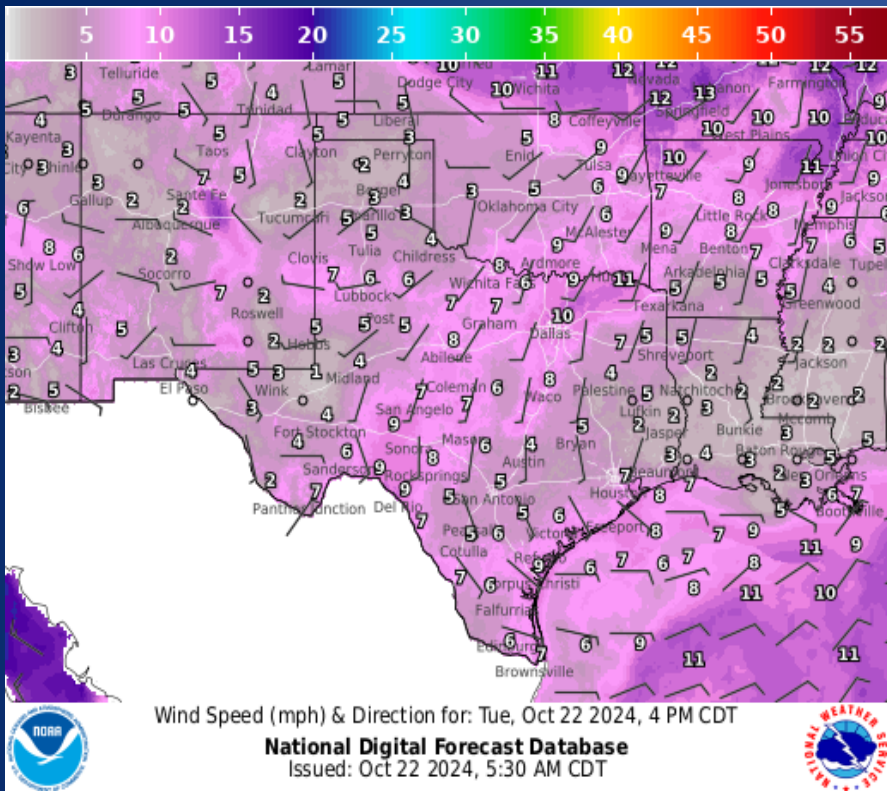


Highs



Lows

Weather Forecast

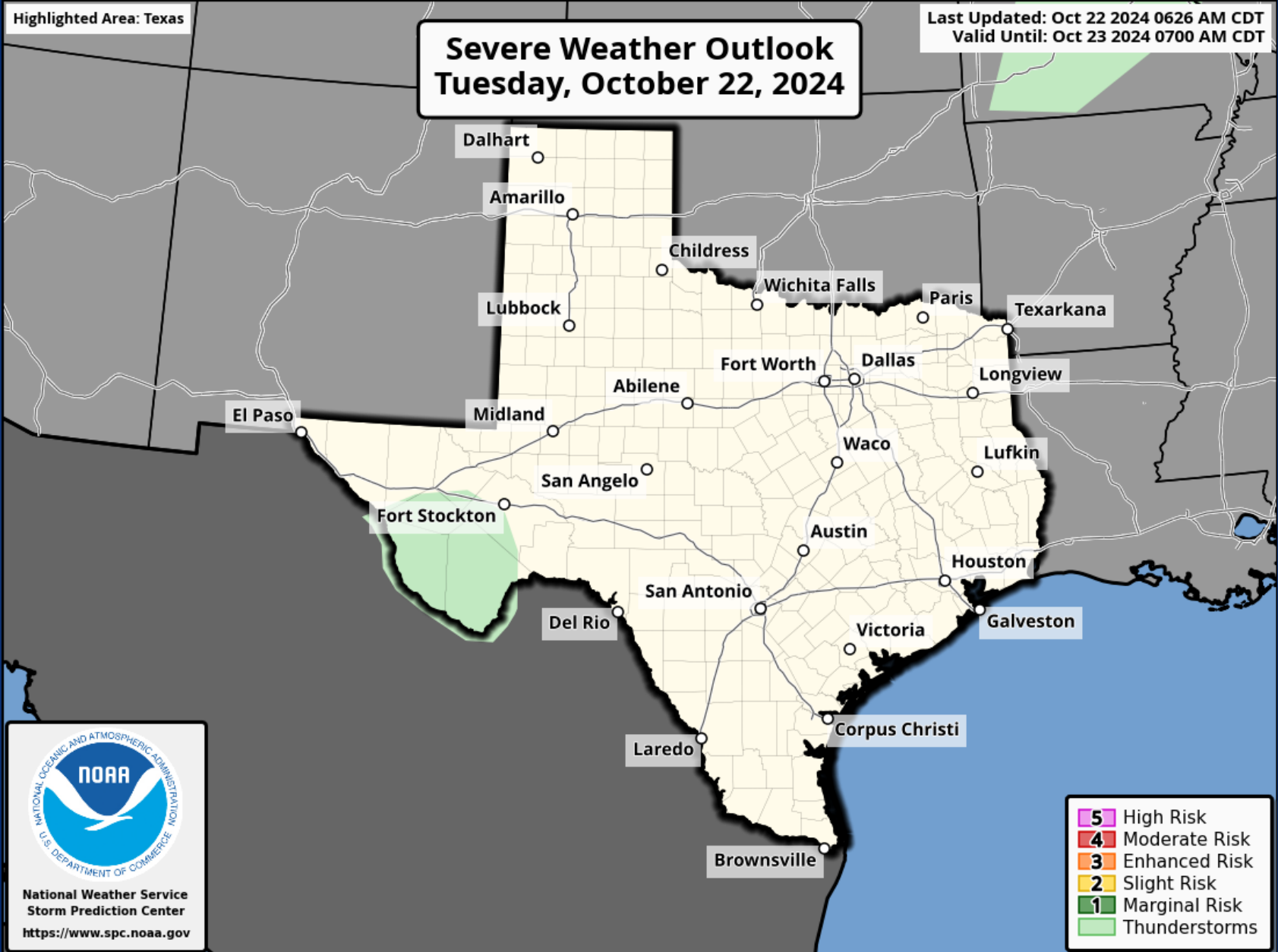


Hazardous Weather

Last Updated: Oct 22 2024 0626 AM CDT
Valid Until: Oct 23 2024 0700 AM CDT

Highlighted Area: Texas

Severe Weather Outlook Tuesday, October 22, 2024



- 5 High Risk
- 4 Moderate Risk
- 3 Enhanced Risk
- 2 Slight Risk
- 1 Marginal Risk
- Thunderstorms

NATIONAL OCEANIC AND ATMOSPHERIC ADMINISTRATION
U.S. DEPARTMENT OF COMMERCE

National Weather Service
Storm Prediction Center
<https://www.spc.noaa.gov>

Hazardous Weather

Coastal Flood Advisory | High Risk Rip Currents

Through Early Wednesday Morning



Coastal flooding during times of high tide through Wednesday Morning



Along Bays and Gulf-facing Beaches of the Middle Texas Coast

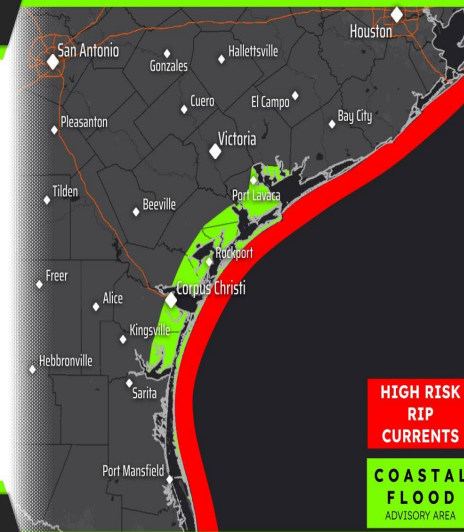


- Inundation up to 1 foot
- Beach Erosion & Coastal Inundation Possible
- High Risk of Rip Currents
- Flooding of roads near bays



NATIONAL WEATHER SERVICE
CORPUS CHRISTI

Follow: @NWSCorpus



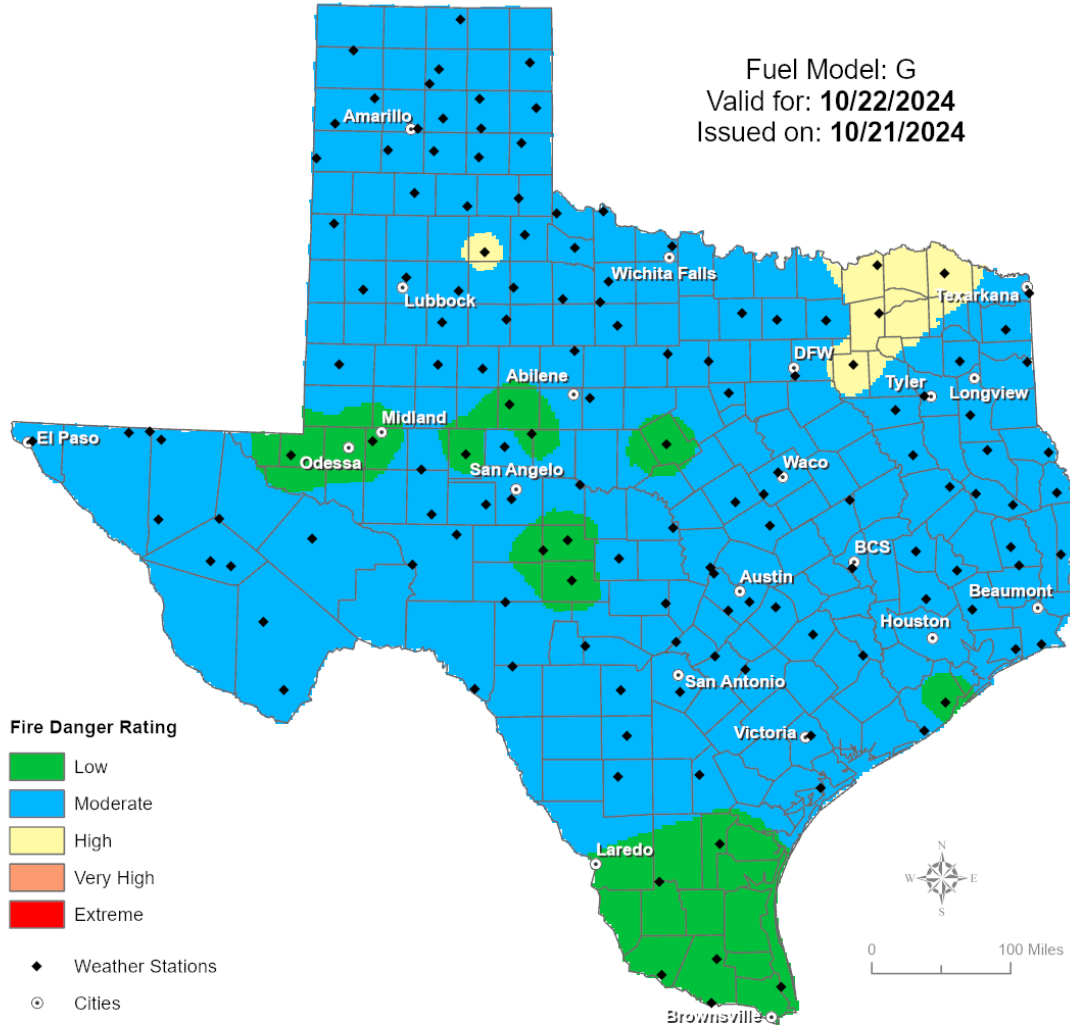
Updated: October 22, 2024

The Coastal Flood Advisory and the high risk of rip currents remains in effect through Wednesday morning. Minor coastal flooding is expected during times of high tide. Dangerous rip currents are expected along Gulf facing beaches.

Fire Danger Forecast

Forecast Fire Danger

Fuel Model: G
Valid for: 10/22/2024
Issued on: 10/21/2024



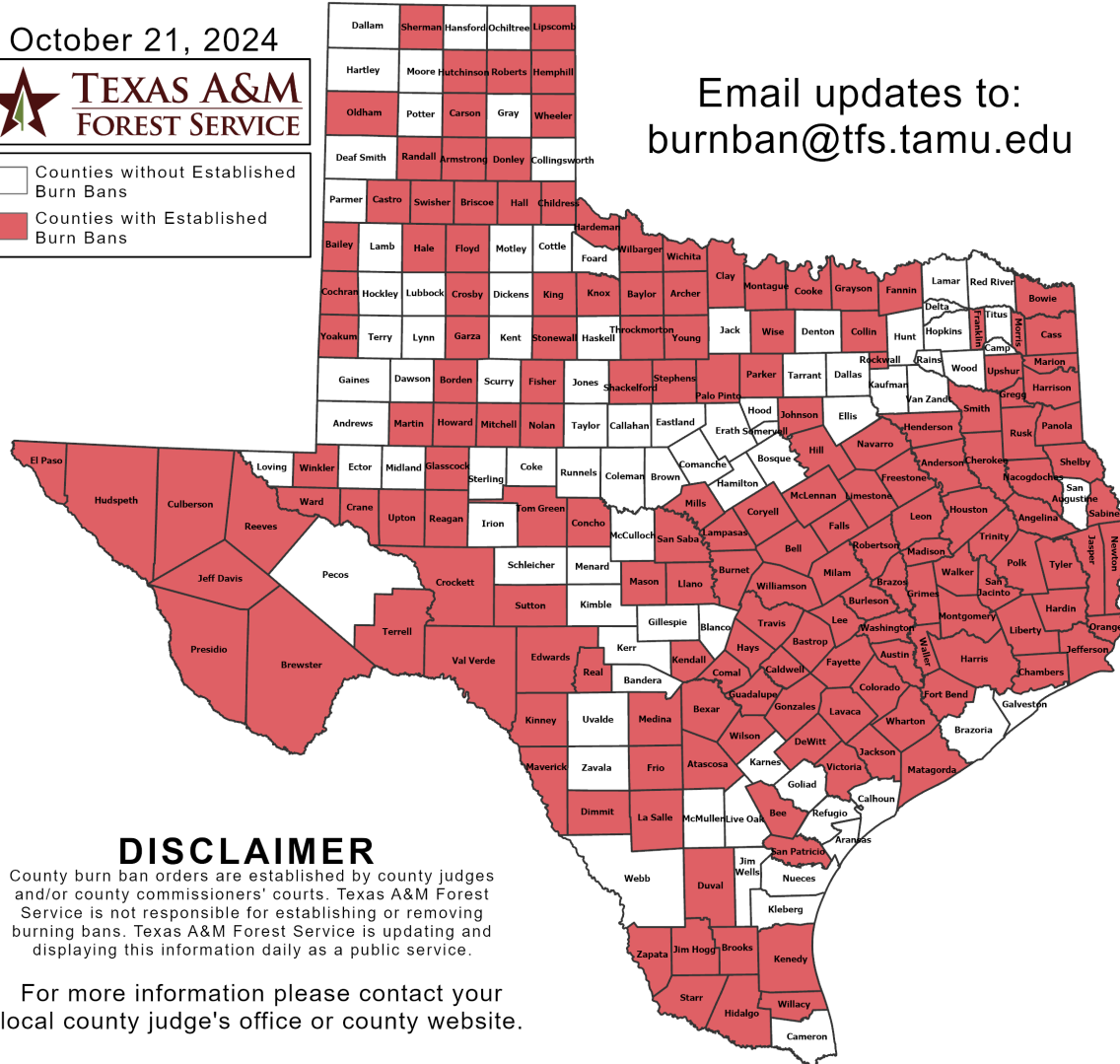
Burn Ban

OUTDOOR BURN BANS

October 21, 2024



Counties without Established Burn Bans
 Counties with Established Burn Bans



Email updates to:
burnban@tfs.tamu.edu

Counties with Burn Bans: 168

- Anderson
- Angelina
- Archer
- Armstrong
- Atascosa
- Austin
- Bailey
- Bastrop
- Baylor
- Bee
- Bell
- Bexar
- Borden
- Bowie
- Brazos
- Brewster
- Briscoe
- Brooks
- Burleson
- Burnet
- Caldwell
- Carson
- Cass
- Castro
- Chambers
- Cherokee
- Childress
- Clay
- Cochran
- Collin
- Colorado
- Comal
- Concho
- Cooke
- Coryell
- Crane
- Crockett
- Crosby
- Culberson
- DeWitt
- Dimmit
- Donley
- Duval
- Edwards
- El Paso
- Falls
- Fannin
- Fayette
- Fisher
- Floyd
- Fort Bend
- Franklin
- Freestone
- Frio
- Garza
- Glasscock
- Gonzales
- Grayson
- Gregg
- Grimes
- Guadalupe
- Hale
- Hall
- Hardeman
- Hardin
- Harris
- Harrison
- Hays
- Hemphill
- Henderson
- Hidalgo
- Hill
- Houston
- Howard
- Hudspeth
- Hutchinson
- Jackson
- Jasper
- Jeff Davis
- Jefferson
- Jim Hogg
- Johnson
- Kendall
- Kenedy
- King
- Kinney
- Knox
- Lampasas
- La Salle
- Lavaca
- Lee
- Leon
- Liberty
- Limestone
- Lipscomb
- Llano
- McLennan
- Madison
- Marion
- Martin
- Mason
- Matagorda
- Maverick
- Medina
- Mills
- Mitchell
- Montague
- Montgomery
- Morris
- Nacogdoches
- Navarro
- Newton
- Nolan
- Oldham
- Orange
- Palo Pinto
- Panola
- Parker
- Polk
- Presidio
- Randall
- Reagan
- Real
- Reeves
- Roberts
- Robertson
- Rockwall
- Rusk
- Sabine
- San Jacinto
- San Patricio
- San Saba
- Shackelford
- Shelby
- Sherman
- Smith
- Starr
- Stephens
- Stonewall
- Sutton
- Swisher
- Terrell
- Throckmorton
- Tom Green
- Travis
- Trinity
- Tyler
- Upshur
- Upton
- Val Verde
- Victoria
- Walker
- Waller
- Ward
- Washington
- Wharton
- Wheeler
- Wichita
- Wilbarger
- Willacy
- Williamson
- Wilson
- Winkler
- Wise
- Yoakum
- Young
- Zapata

DISCLAIMER

County burn ban orders are established by county judges and/or county commissioners' courts. Texas A&M Forest Service is not responsible for establishing or removing burning bans. Texas A&M Forest Service is updating and displaying this information daily as a public service.

For more information please contact your local county judge's office or county website.

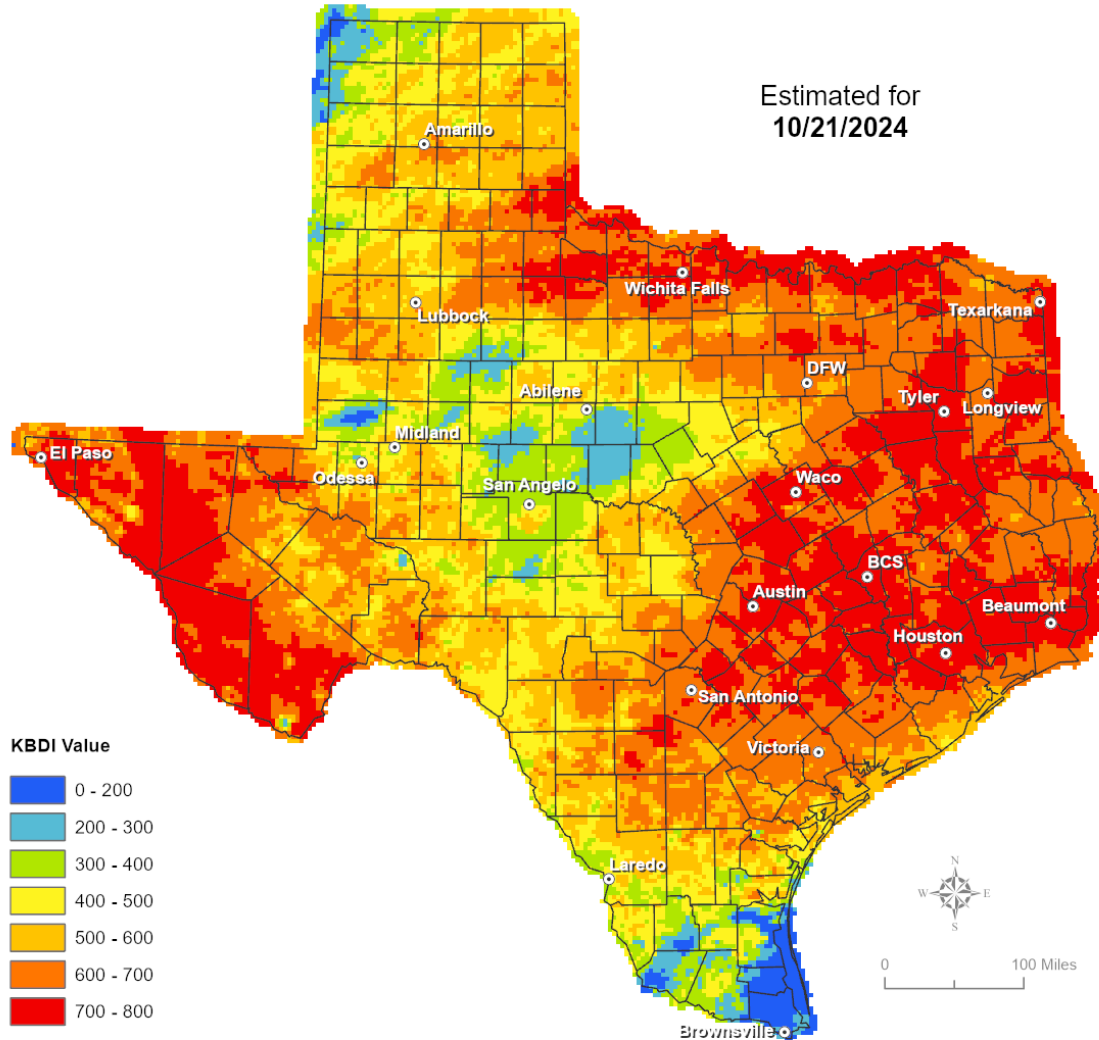
RED FLAG WARNINGS: www.weather.gov
 Additional map formats available at <https://tfsweb.tamu.edu/Burnbans/>

Keetch-Byram Drought Index

Keetch-Byram Drought Index

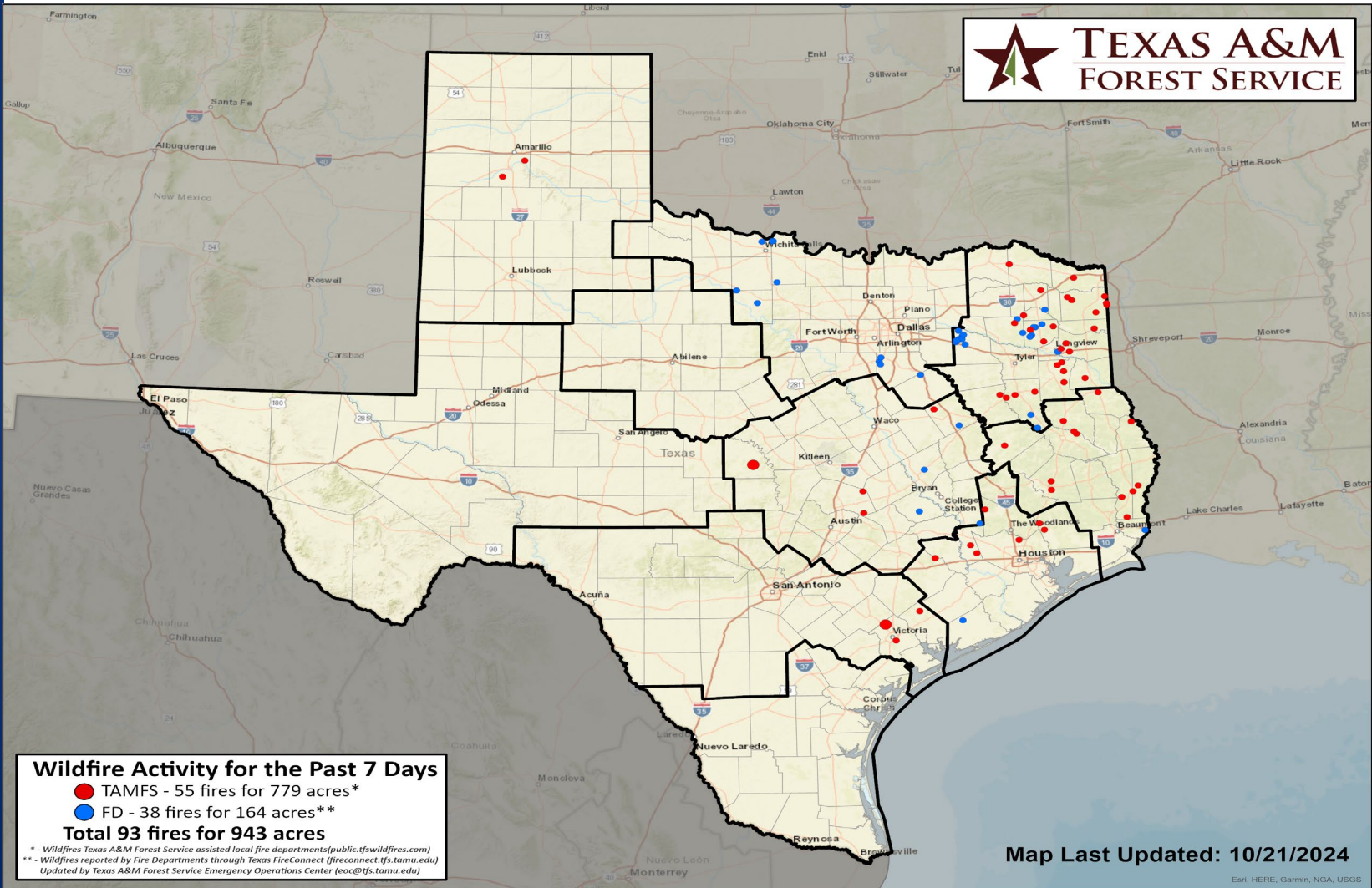
(4 km x 4 km resolution)

Estimated for
10/21/2024



Fire Activity (*Last 24 Hours)

Report of 492 (+4) fires and 1,280,400 (+192) acres have been burned this year. There are 168 (+3) counties with burn bans. The Keetch-Byram Drought Index list contains 228 (-1) counties with an average over 400.



Training

DATES		TITLE	COURSE	LOCATION
10/21/24	10/23/24	Intermediate Incident Command System for Expanding Incidents	G-300	El Paso
10/21/24	10/23/24	Intermediate Incident Command System for Expanding Incidents	G-300	Mission
10/21/24	10/23/24	Intermediate Incident Command System for Expanding Incidents	G-300	Nacogdoches
10/21/24	10/23/24	Intermediate Incident Command System for Expanding Incidents	G-300	San Antonio
10/21/24	10/26/24	Community Emergency Response Team Basic Training	G-317	San Marcos
10/21/24	10/22/24	NIMS ICS All-Hazards Liaison Officer Course	L-956	McDade