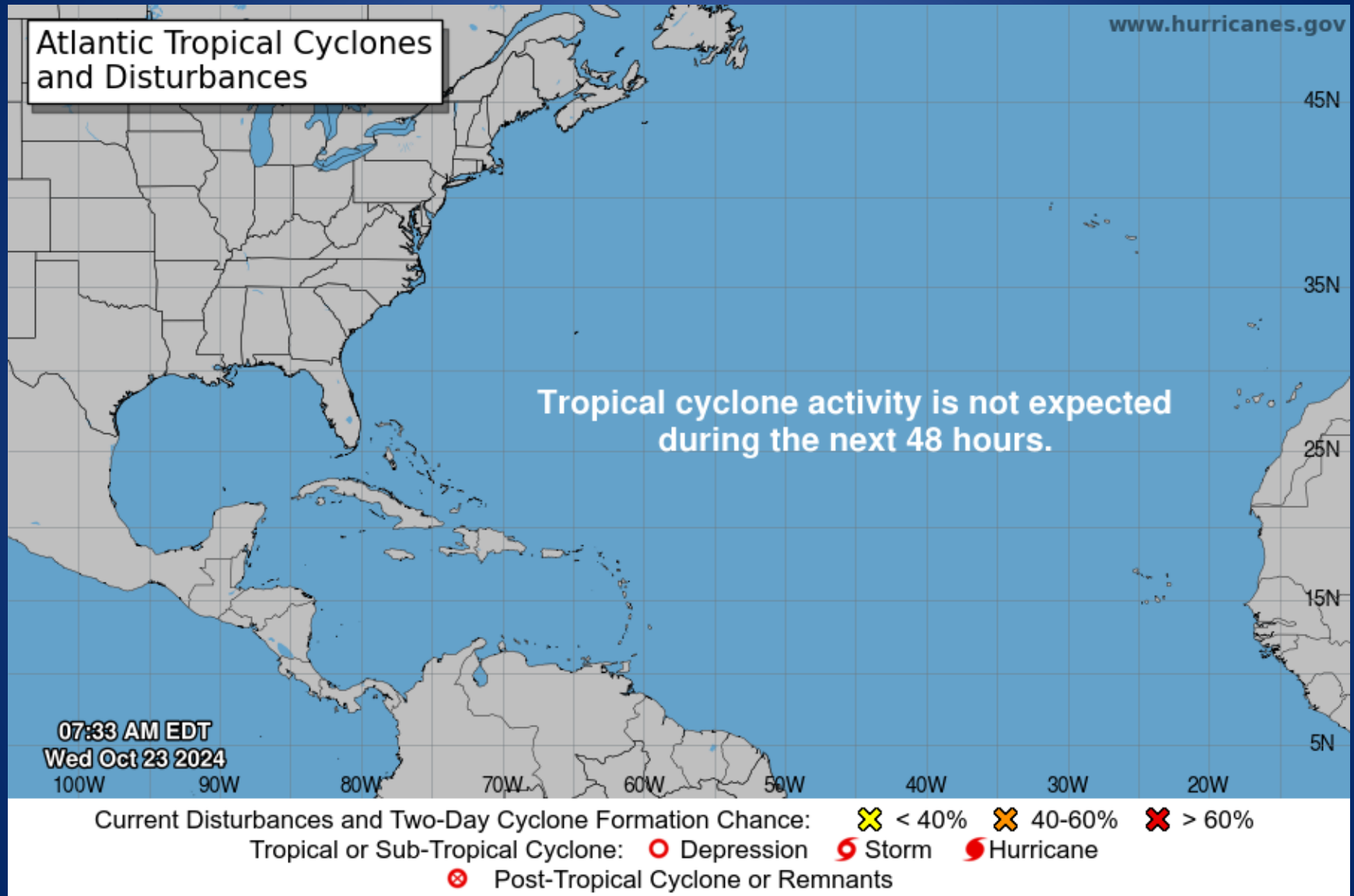


Texas Division of Emergency Management Texas State Operations Center



**Wednesday, October 23rd, 2024
As of 0900 CDT**

Tropical Weather Awareness



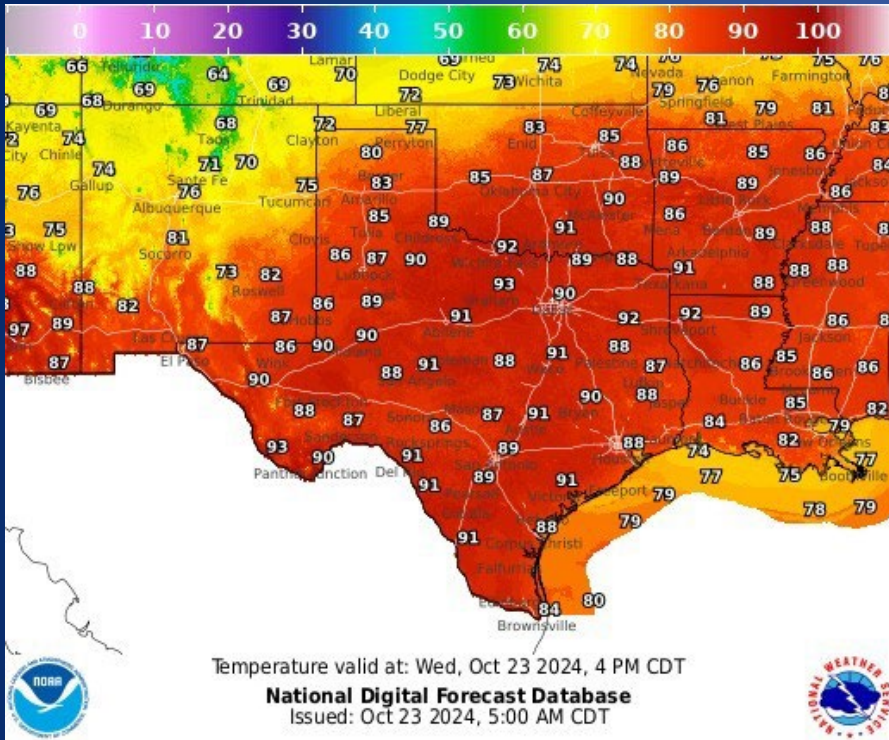
Incidents Reported to the State Operations Center (last 24 hours)

	SUBJECT	LOCATION
10/22/24	Initial Report of a Boil Water Notice	Chambers County
10/22/24	Final Report of the Red River 3027 Fire	Red River County
10/22/24	Final Report of a Boil Water Notice	Fayette County
10/22/24	Initial Report of a 9-1-1 Outage	Wood County
10/22/24	Update Report #7 of the Perry Fire	San Saba County

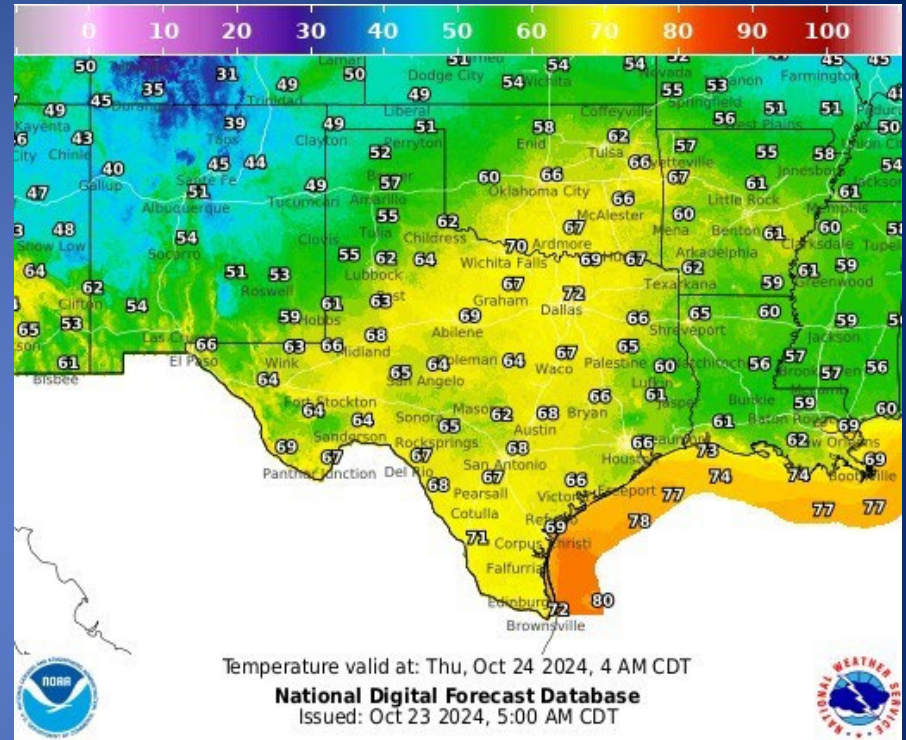
Informational Products Distributed by the State Operations Center

DATE	SUBJECT
10/23/24	Daily NWS Threat Brief for FEMA Region 6

Weather Forecast

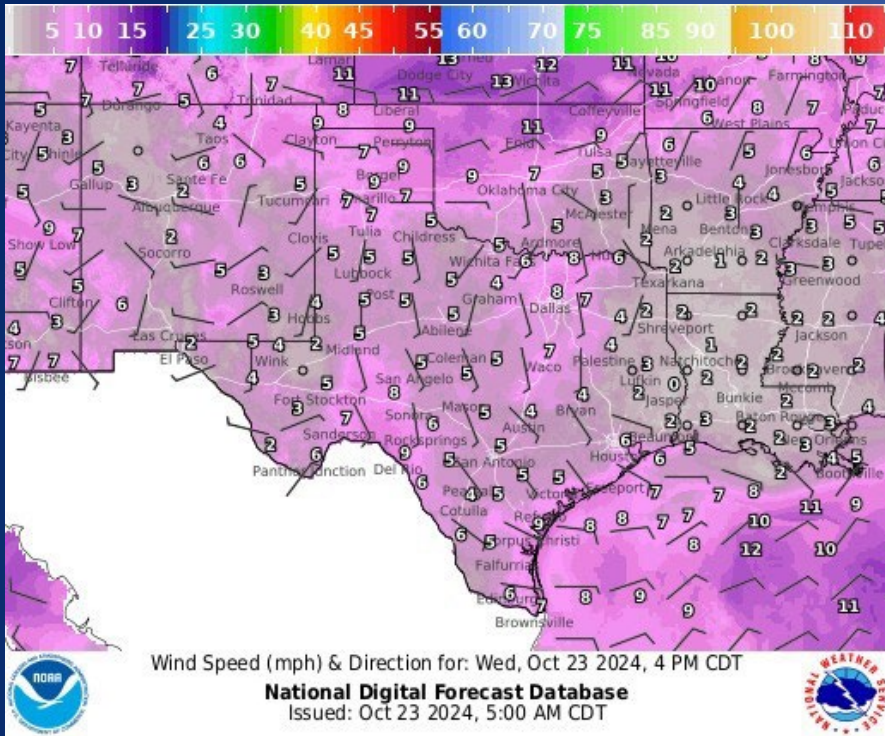


Highs

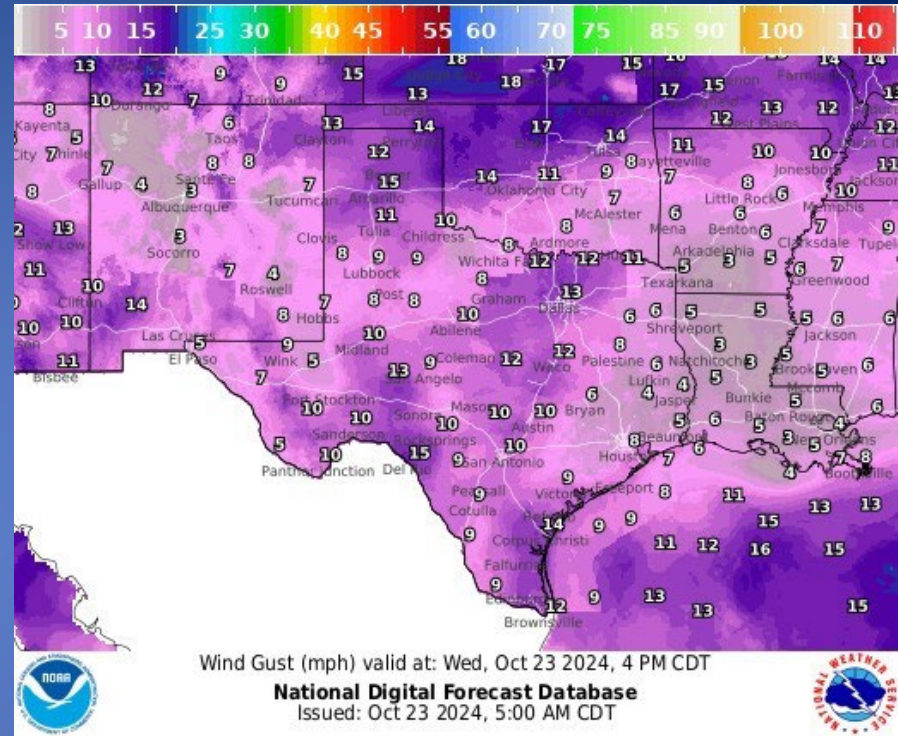


Lows

Weather Forecast



Wind Speeds



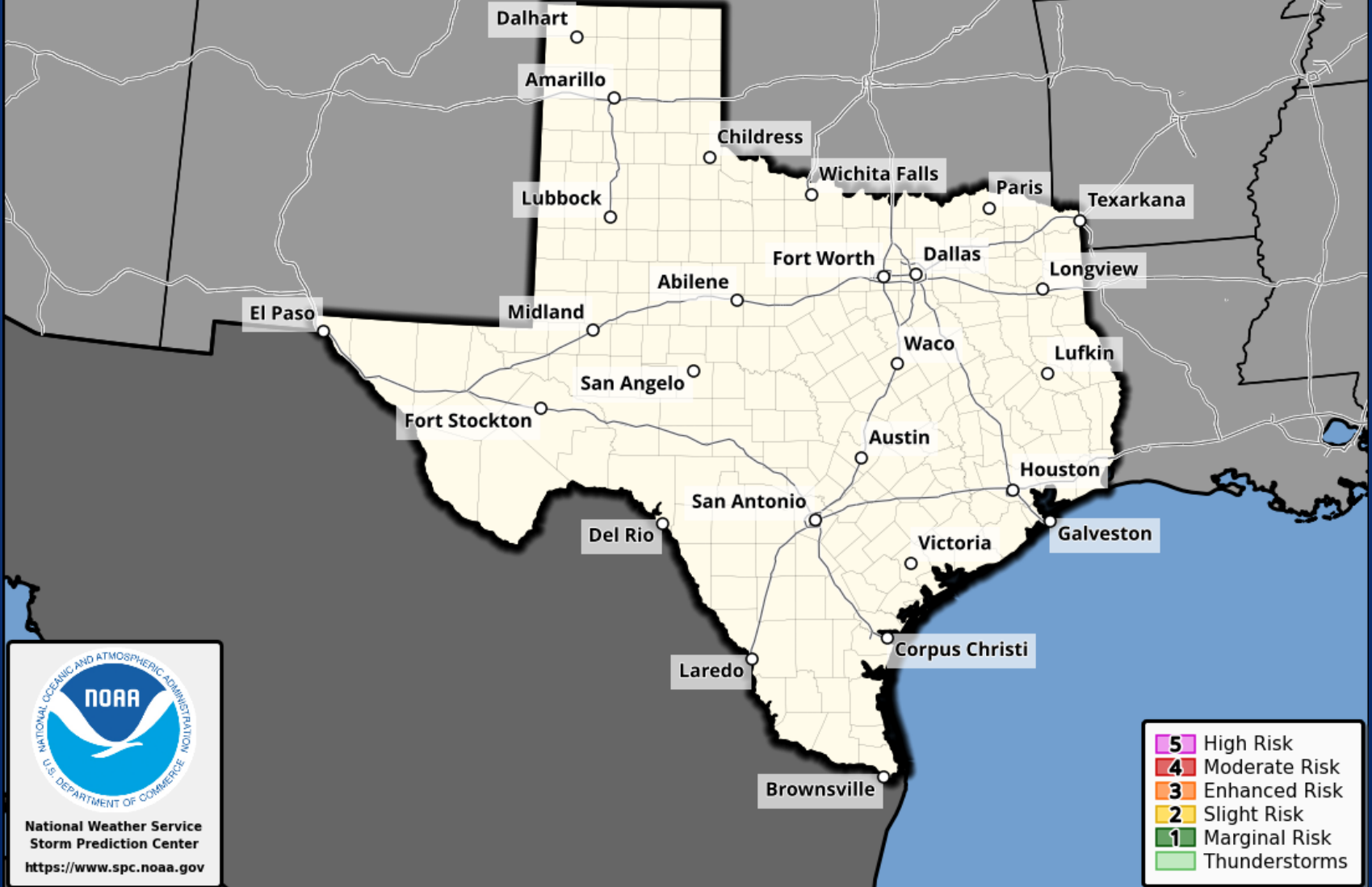
Gusts

Hazardous Weather

Highlighted Area: Texas

Last Updated: Oct 23 2024 0721 AM CDT
Valid Until: Oct 24 2024 0700 AM CDT

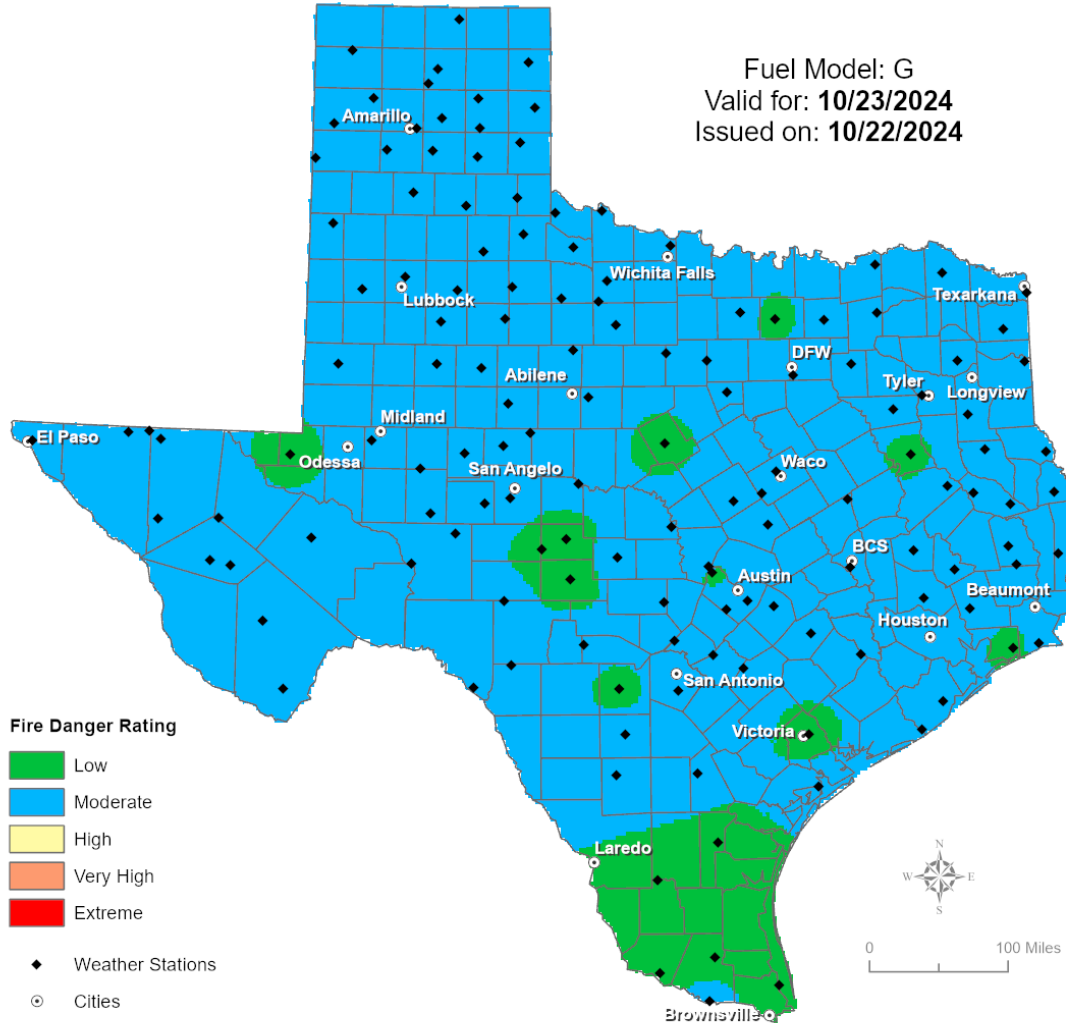
Severe Weather Outlook Wednesday, October 23, 2024



Fire Danger Forecast

Forecast Fire Danger

Fuel Model: G
Valid for: **10/23/2024**
Issued on: **10/22/2024**



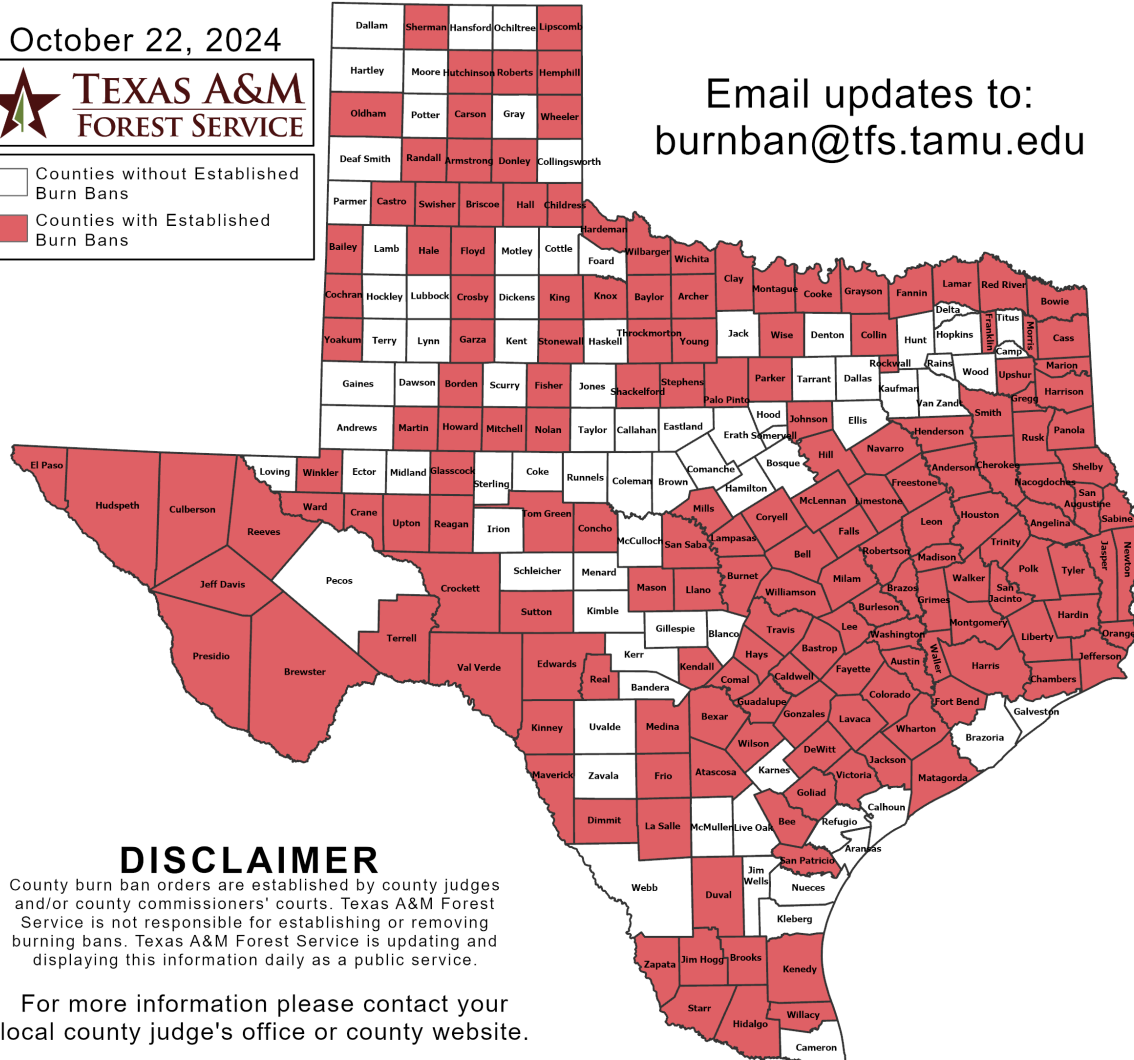
Burn Ban

OUTDOOR BURN BANS

October 22, 2024



Counties without Established Burn Bans
 Counties with Established Burn Bans



Email updates to:
burnban@tfs.tamu.edu

Counties with Burn Bans: 172

- | | | |
|-----------|-------------|---------------|
| Anderson | Grayson | Oldham |
| Angelina | Gregg | Orange |
| Archer | Grimes | Palo Pinto |
| Armstrong | Guadalupe | Panola |
| Atascosa | Hale | Parker |
| Austin | Hall | Polk |
| Bailey | Hardeman | Presidio |
| Bastrop | Hardin | Randall |
| Baylor | Harris | Reagan |
| Bee | Harrison | Real |
| Bell | Hays | Red River |
| Bexar | Hemphill | Reeves |
| Borden | Henderson | Roberts |
| Bowie | Hidalgo | Robertson |
| Brazos | Hill | Rockwall |
| Brewster | Houston | Rusk |
| Briscoe | Howard | Sabine |
| Brooks | Hudspeth | San Augustine |
| Burleson | Hutchinson | San Jacinto |
| Burnet | Jackson | San Patricio |
| Caldwell | Jasper | San Saba |
| Carson | Jeff Davis | Shackelford |
| Cass | Jefferson | Shelby |
| Castro | Jim Hogg | Sherman |
| Chambers | Johnson | Smith |
| Cherokee | Kendall | Starr |
| Childress | Kenedy | Stephens |
| Clay | King | Stonewall |
| Cochran | Kinney | Sutton |
| Collin | Knox | Swisher |
| Colorado | Lamar | Terrell |
| Comal | Lampasas | Throckmorton |
| Concho | La Salle | Tom Green |
| Cooke | Lavaca | Travis |
| Coryell | Lee | Trinity |
| Crane | Leon | Tyler |
| Crockett | Liberty | Upshur |
| Crosby | Limestone | Upton |
| Culberson | Lipscomb | Val Verde |
| DeWitt | Llano | Victoria |
| Dimmit | McLennan | Walker |
| Donley | Madison | Waller |
| Duval | Marion | Ward |
| Edwards | Martin | Washington |
| El Paso | Mason | Wharton |
| Falls | Matagorda | Wheeler |
| Fannin | Maverick | Wichita |
| Fayette | Maverick | Wilbarger |
| Fisher | Medina | Willacy |
| Floyd | Milam | Williamson |
| Fort Bend | Mills | Wilson |
| Franklin | Mitchell | Winkler |
| Freestone | Montague | Wise |
| Frio | Montgomery | Yoakum |
| Garza | Morris | Young |
| Glasscock | Nacogdoches | Zapata |
| Goliad | Navarro | |
| Gonzales | Newton | |
| | Nolan | |

DISCLAIMER

County burn ban orders are established by county judges and/or county commissioners' courts. Texas A&M Forest Service is not responsible for establishing or removing burning bans. Texas A&M Forest Service is updating and displaying this information daily as a public service.

For more information please contact your local county judge's office or county website.

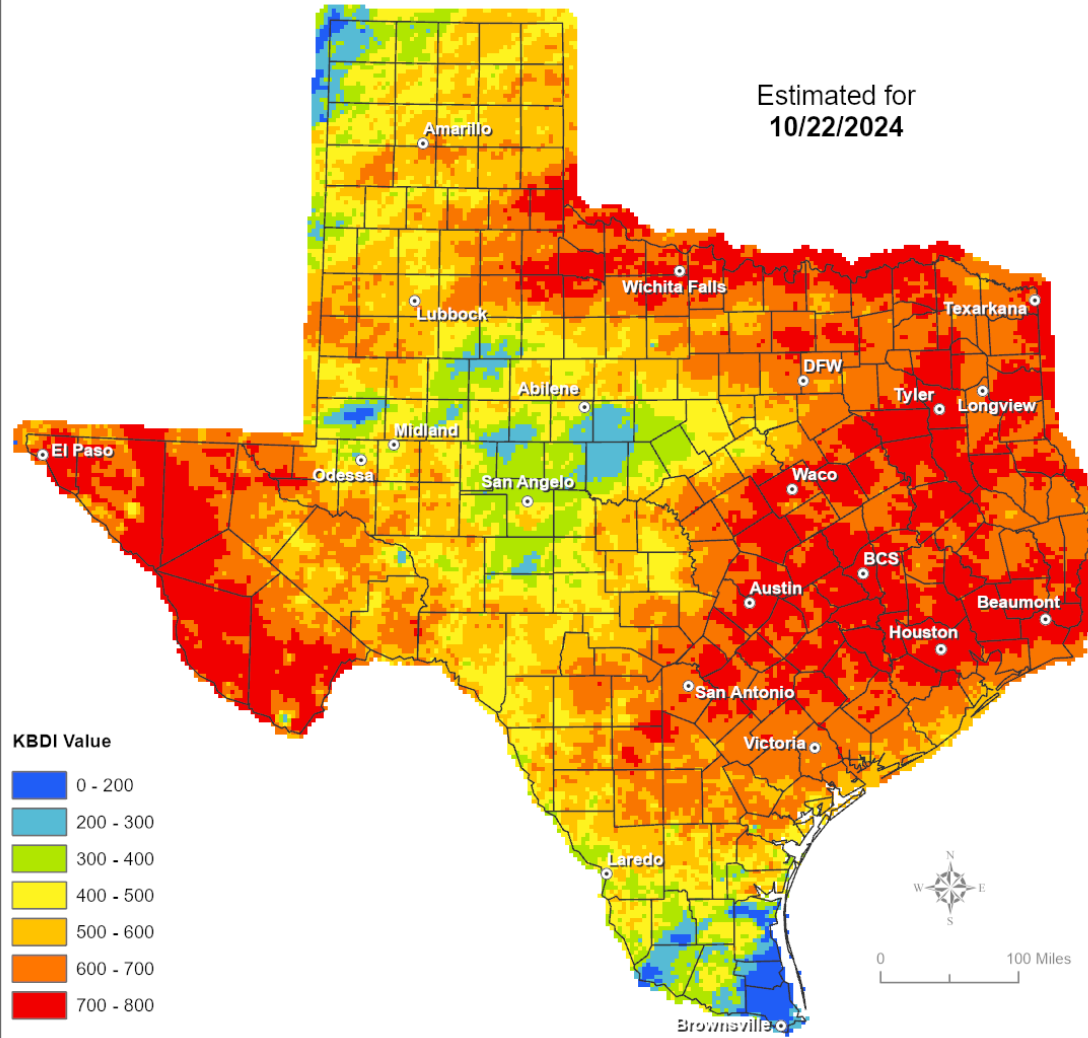
RED FLAG WARNINGS: www.weather.gov
 Additional map formats available at <https://tfsweb.tamu.edu/Burnbans/>

Keetch-Byram Drought Index

Keetch-Byram Drought Index

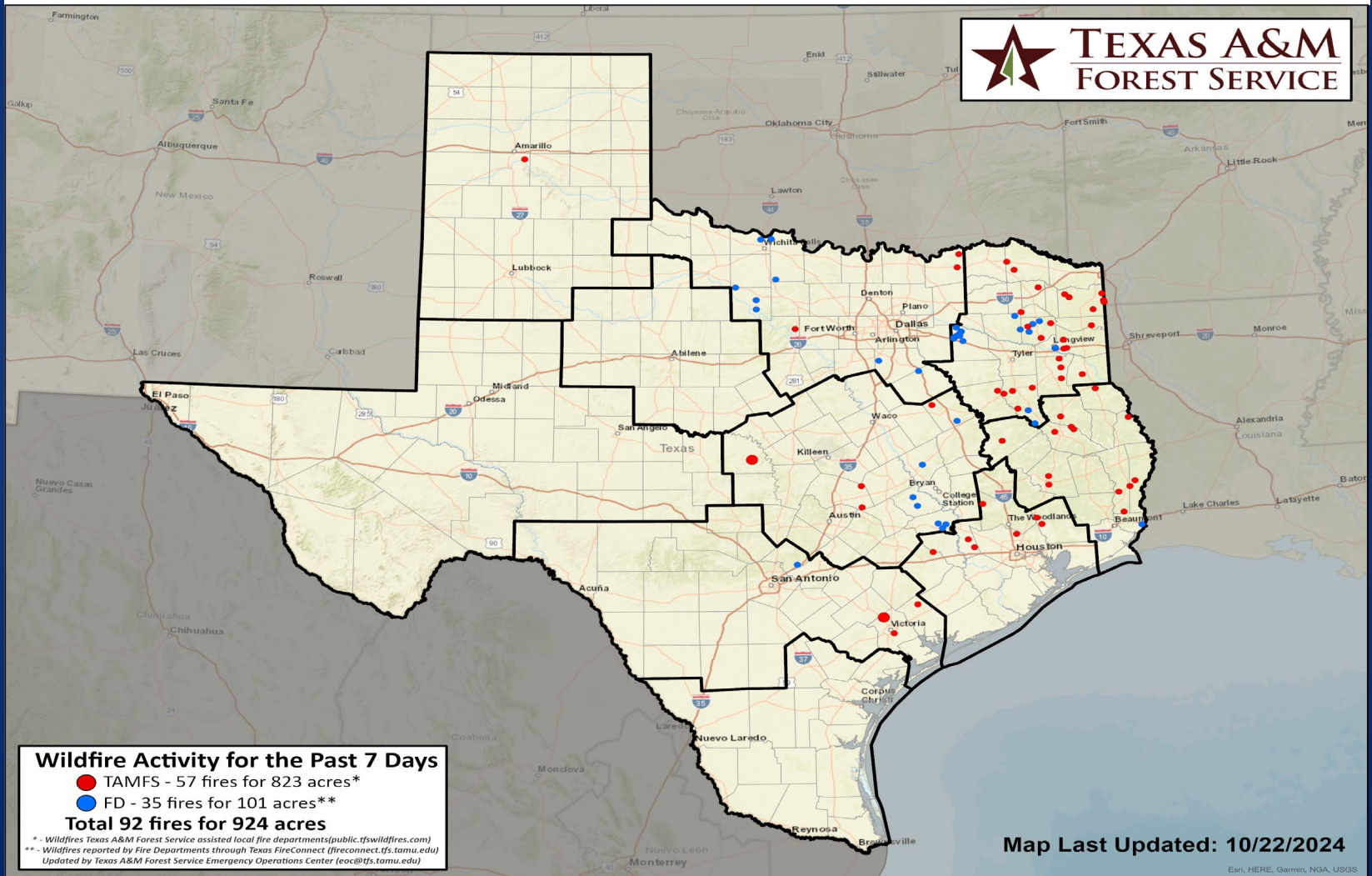
(4 km x 4 km resolution)

Estimated for
10/22/2024



Fire Activity (*Last 24 Hours)

Report of 499 (+7) fires and 1,280,495 (+95) acres have been burned this year. There are 172 (+4) counties with burn bans. The Keetch-Byram Drought Index list contains 229 (+1) counties with an average over 400.



Training

DATES		TITLE	COURSE	LOCATION
10/21/24	10/23/24	Intermediate Incident Command System for Expanding Incidents	G-300	El Paso
10/21/24	10/23/24	Intermediate Incident Command System for Expanding Incidents	G-300	Mission
10/21/24	10/23/24	Intermediate Incident Command System for Expanding Incidents	G-300	Nacogdoches
10/21/24	10/23/24	Intermediate Incident Command System for Expanding Incidents	G-300	San Antonio
10/21/24	10/26/24	Community Emergency Response Team Basic Training	G-317	San Marcos
10/23/24	10/25/24	Intermediate Incident Command System for Expanding Incidents	G-300	Uvalde
10/23/24	10/25/24	Community Emergency Response Team Train-the-Trainer	G-428	Tyler
10/23/24	10/25/24	Disaster Accounting Basics	T-ACC600	San Marcos