

Texas Division of Emergency Management Texas State Operations Center



**Saturday, October 26th, 2024
As of 0900 CDT**

Tropical Weather Awareness



Seven-Day Graphical Tropical Weather Outlook

National Hurricane Center Miami, Florida



www.hurricanes.gov

No Disturbances

Tropical cyclone activity is not expected during the next 7 days.

01:21 AM EDT
Sat Oct 26 2024

100W 90W 80W 70W 60W 50W 40W 30W 20W

Current Disturbances and Seven-Day Cyclone Formation Chance: < 40% 40-60% > 60%

Tropical or Sub-Tropical Cyclone: Depression Storm Hurricane

Post-Tropical Cyclone or Remnants

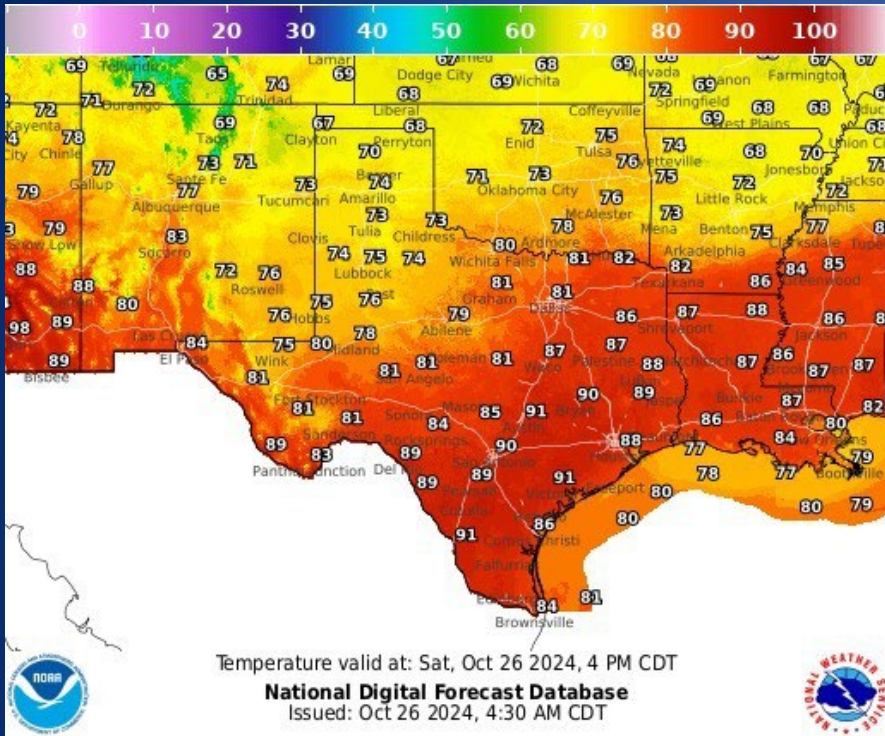
Incidents Reported to the State Operations Center (last 24 hours)

	SUBJECT	LOCATION
10/25/24	Final Report of the Emu Fire	Walker County
10/25/24	Final Report of the Arena Fire	Clay County
10/25/24	Report of the Jared Road Fire	Victoria County
10/25/24	Initial Report of a Boil Water Notice	Van Zandt County
10/25/24	Report of the Three Oaks 216 Brush Fire	Wilson County
10/25/24	Initial Report of the Stockdale 460 Brush Fire	Wilson County
10/25/24	Report of the Upshur 3103 Fire	Upshur County
10/25/24	Initial Report of a Boil Water Notice in Quitman	Wood County
10/25/24	Initial Report of the Gator Fire	Milam County
10/25/24	Report of the Devon Facility Fire	Karnes County
10/25/24	Final Report of the Stockdale 460 Brush Fire	Wilson County
10/25/24	Final Report for the Gator Fire	Milam County

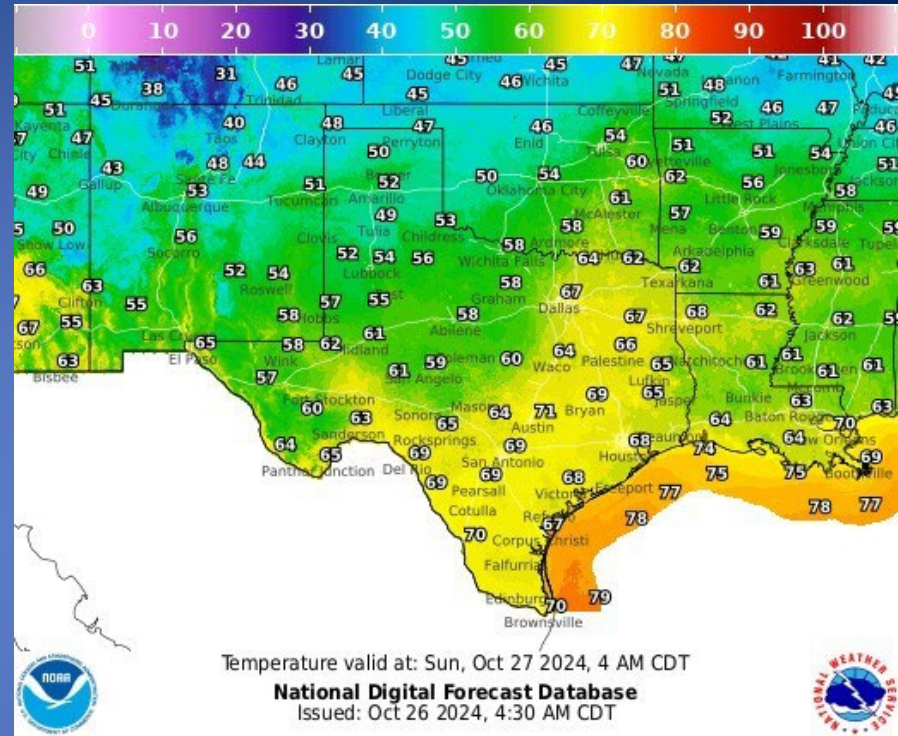
Informational Products Distributed by the State Operations Center

DATE	SUBJECT
10/26/24	Daily NWS Threat Brief for FEMA Region 6

Weather Forecast

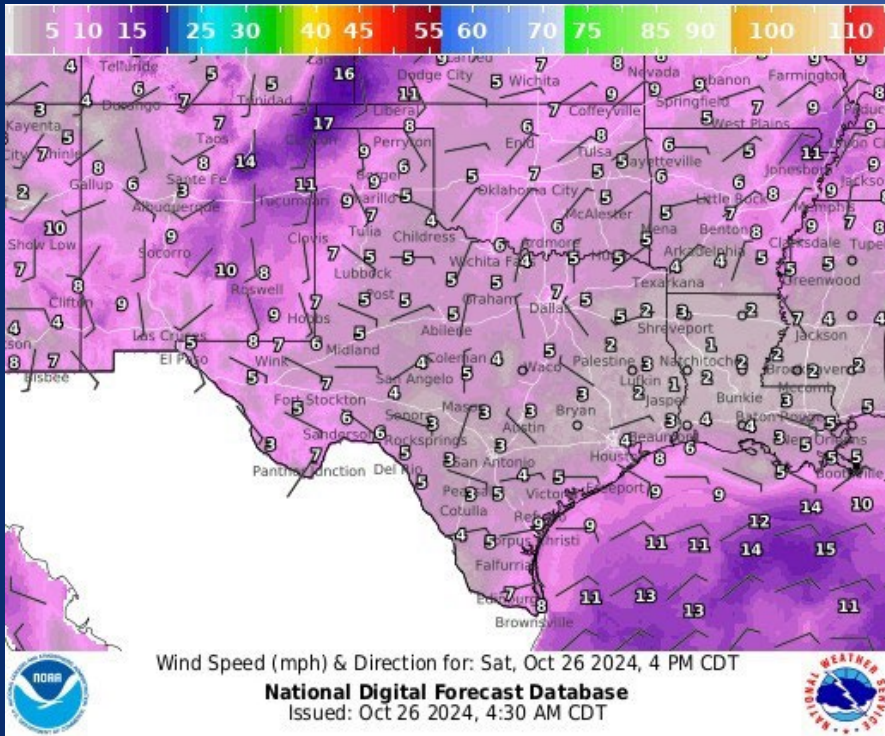


Highs

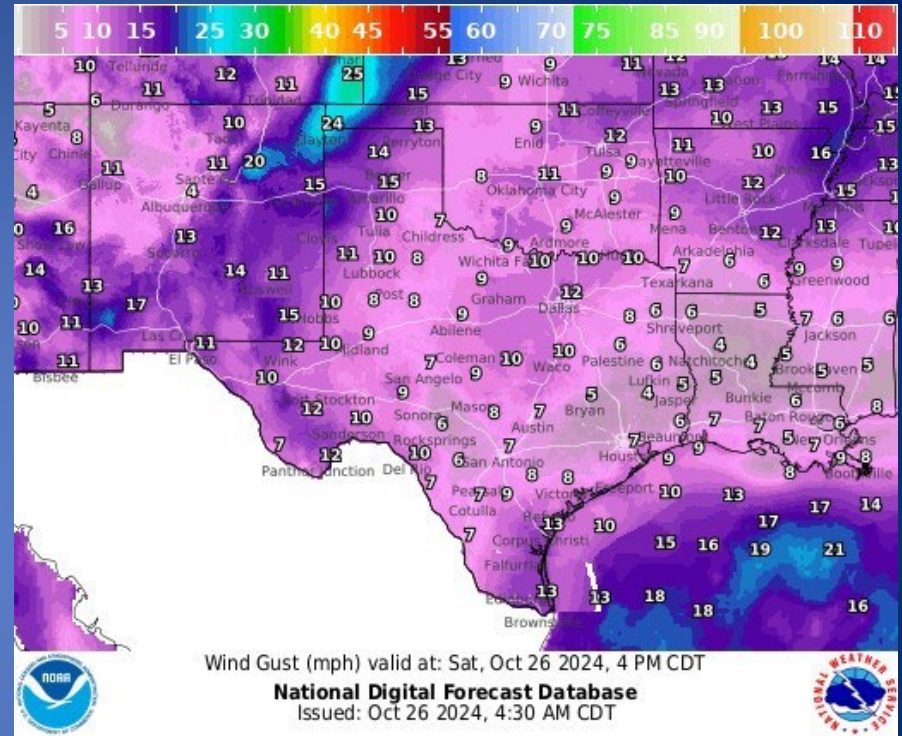


Lows

Weather Forecast



Wind Speeds



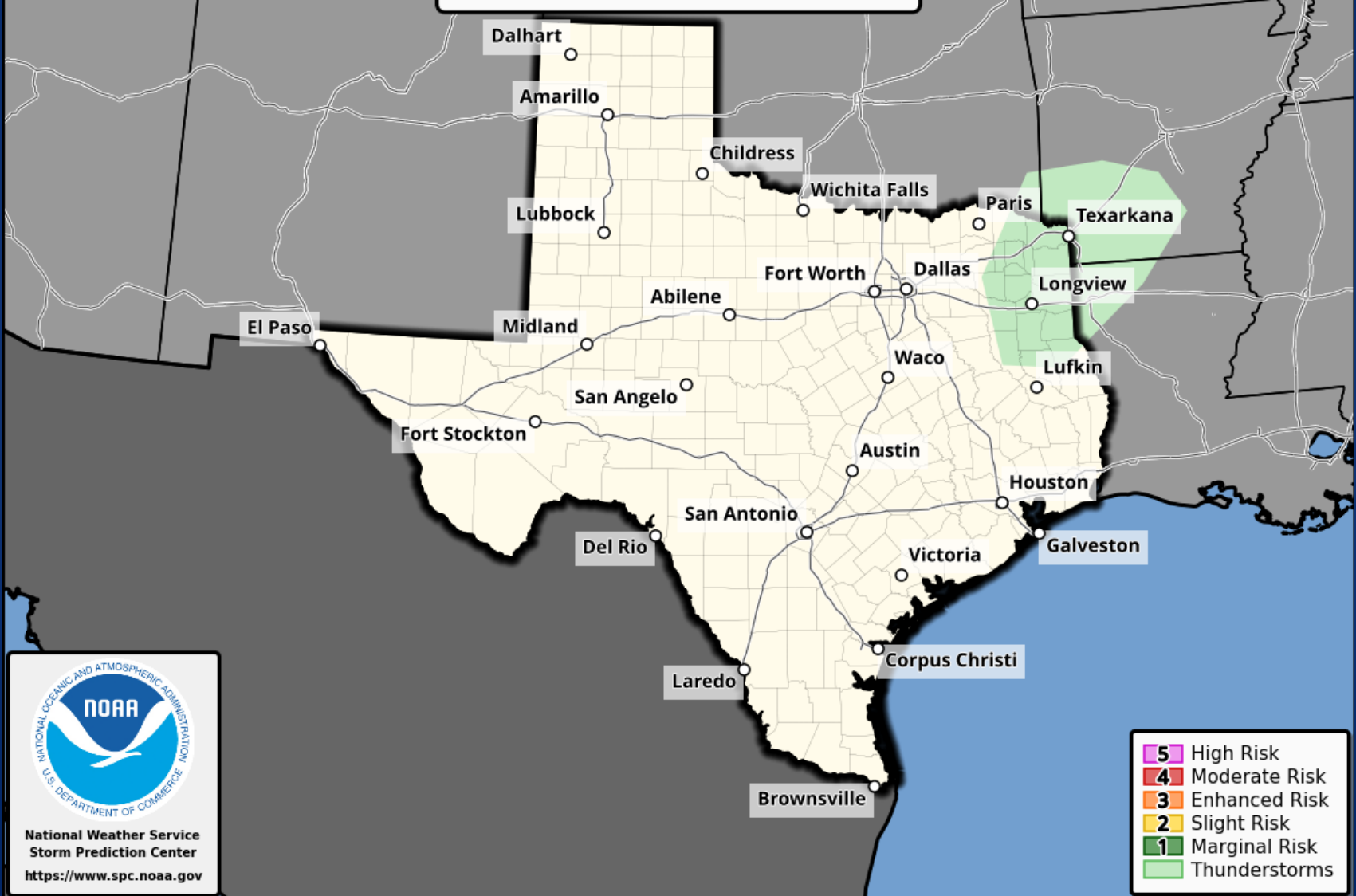
Gusts

Hazardous Weather

Highlighted Area: Texas

Last Updated: Oct 26 2024 0744 AM CDT
Valid Until: Oct 27 2024 0700 AM CDT

Severe Weather Outlook Saturday, October 26, 2024



- 5 High Risk
- 4 Moderate Risk
- 3 Enhanced Risk
- 2 Slight Risk
- 1 Marginal Risk
- Thunderstorms

Burn Ban

OUTDOOR BURN BANS

October 25, 2024

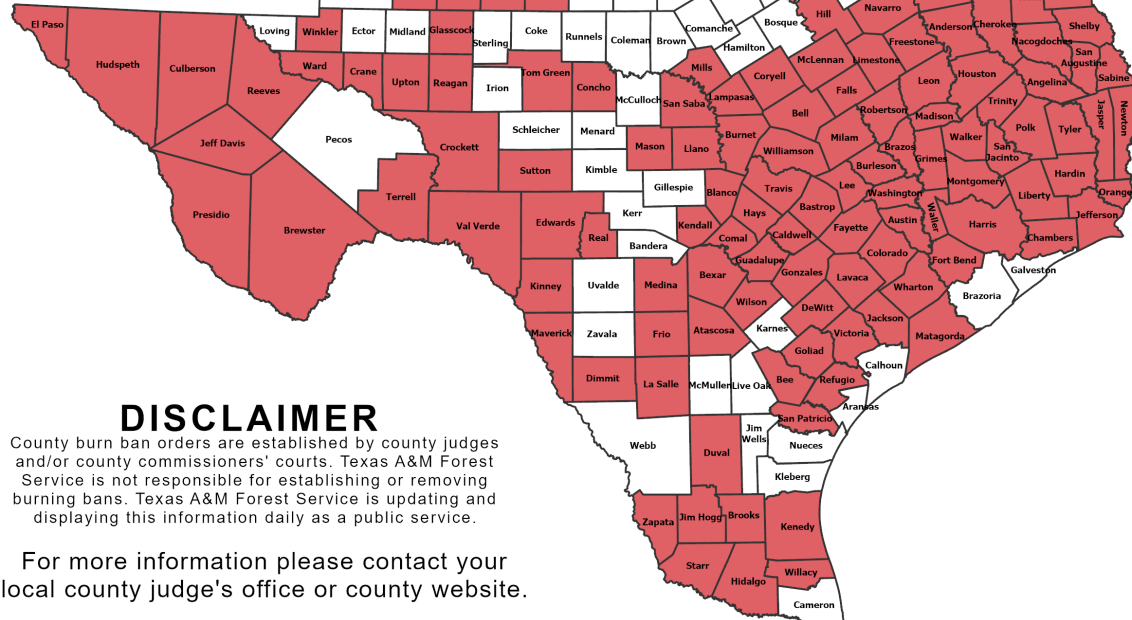


Counties without Established Burn Bans
 Counties with Established Burn Bans

Email updates to:
burnban@tfs.tamu.edu

Counties with Burn Bans: 175

- Anderson
- Angelina
- Archer
- Armstrong
- Atascosa
- Austin
- Bailey
- Bastrop
- Baylor
- Bee
- Bell
- Bexar
- Blanco
- Borden
- Bowie
- Brazos
- Brewster
- Briscoe
- Brooks
- Burleson
- Burnet
- Caldwell
- Carson
- Cass
- Castro
- Chambers
- Cherokee
- Childress
- Clay
- Cochran
- Collin
- Colorado
- Comal
- Concho
- Cooke
- Coryell
- Crane
- Crockett
- Crosby
- Culberson
- Delta
- DeWitt
- Dimmit
- Donley
- Duval
- Edwards
- El Paso
- Falls
- Fannin
- Fayette
- Fisher
- Floyd
- Fort Bend
- Franklin
- Freestone
- Frio
- Garza
- Glasscock
- Goliad
- Gonzales
- Grayson
- Gregg
- Grimes
- Guadalupe
- Hale
- Hall
- Hardeman
- Hardin
- Harris
- Harrison
- Hays
- Hemphill
- Henderson
- Hidalgo
- Hill
- Houston
- Howard
- Hudspeth
- Hutchinson
- Jackson
- Jasper
- Jeff Davis
- Jefferson
- Jim Hogg
- Johnson
- Kendall
- Kenedy
- Kinney
- Knox
- Lamar
- Lampasas
- La Salle
- Lavaca
- Lee
- Leon
- Liberty
- Limestone
- Lipscomb
- Llano
- McLennan
- Madison
- Marion
- Martin
- Mason
- Matagorda
- Maverick
- Medina
- Milam
- Mills
- Mitchell
- Montague
- Montgomery
- Morris
- Nacogdoches
- Navarro
- Newton
- Oldham
- Orange
- Palo Pinto
- Panola
- Parker
- Polk
- Presidio
- Randall
- Reagan
- Real
- Red River
- Reeves
- Roberts
- Robertson
- Rockwall
- Rusk
- Sabine
- San Augustine
- San Jacinto
- San Patricio
- San Saba
- Shackelford
- Shelby
- Sherman
- Smith
- Starr
- Stephens
- Stonewall
- Sutton
- Swisher
- Terrell
- Throckmorton
- Tom Green
- Travis
- Trinity
- Tyler
- Upshur
- Val Verde
- Victoria
- Walker
- Waller
- Ward
- Washington
- Wharton
- Wheeler
- Wichita
- Wilbarger
- Willacy
- Williamson
- Wilson
- Winkler
- Wise
- Yoakum
- Young
- Zapata
- Zavala



DISCLAIMER

County burn ban orders are established by county judges and/or county commissioners' courts. Texas A&M Forest Service is not responsible for establishing or removing burning bans. Texas A&M Forest Service is updating and displaying this information daily as a public service.

For more information please contact your local county judge's office or county website.

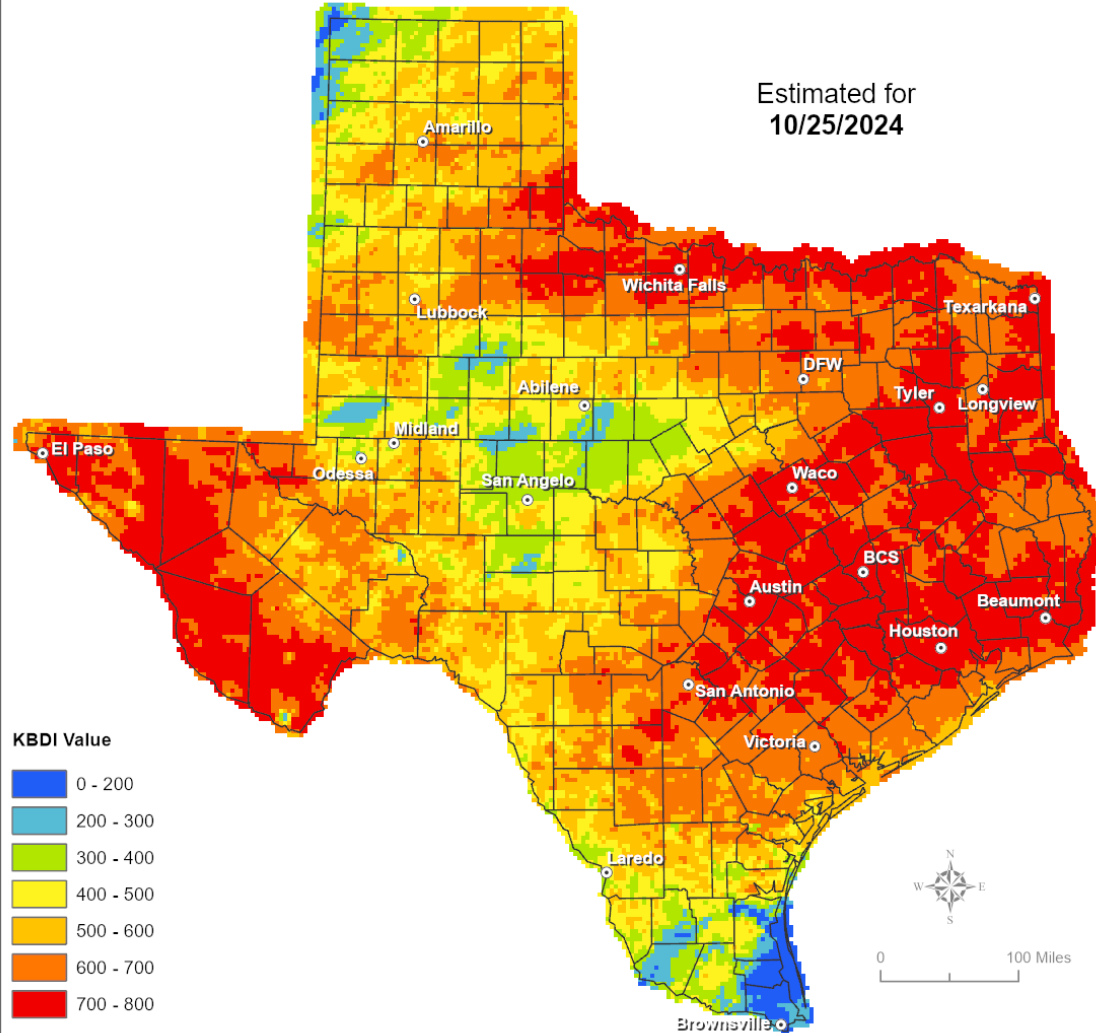
RED FLAG WARNINGS: www.weather.gov
 Additional map formats available at <https://tfsweb.tamu.edu/Burnbans/>

Keetch-Byram Drought Index

Keetch-Byram Drought Index

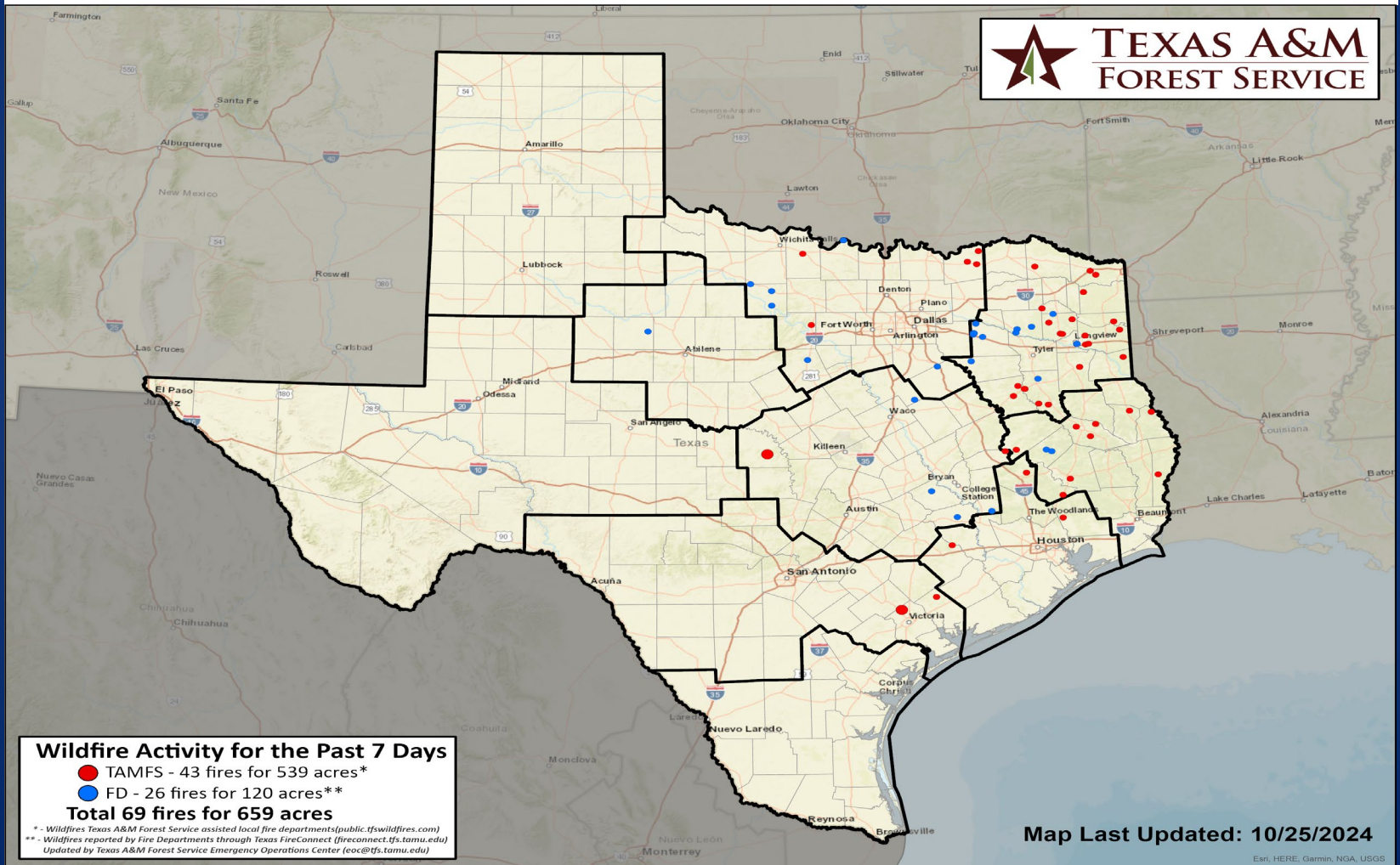
(4 km x 4 km resolution)

Estimated for
10/25/2024



Fire Activity (*Last 24 Hours)

Report of 517 (+4) fires and 1,280,549 (+23) acres have been burned this year. There are 175 (+1) counties with burn bans. The Keetch-Byram Drought Index list contains 232 (+2) counties with an average over 400.



Training

DATES		TITLE	COURSE	LOCATION
10/21/24	10/26/24	Community Emergency Response Team Basic Training	G-317	San Marcos
10/25/24	10/27/24	Community Emergency Response Team Basic Training	G-317	Menard
10/25/24	10/27/24	Community Emergency Response Team Basic Training	G-317	Victoria

Statewide Significant Events

DATES		LOCATION	EVENT
10/25/24	11/03/24	Houston	International Quilts Market & Festival
10/26/24	10/26/24	Dallas	Dallas Dia de los Muertos Parade
10/26/24	10/26/24	Waxahachie	Texas Country Reporter Festival