

Tropical Weather Awareness



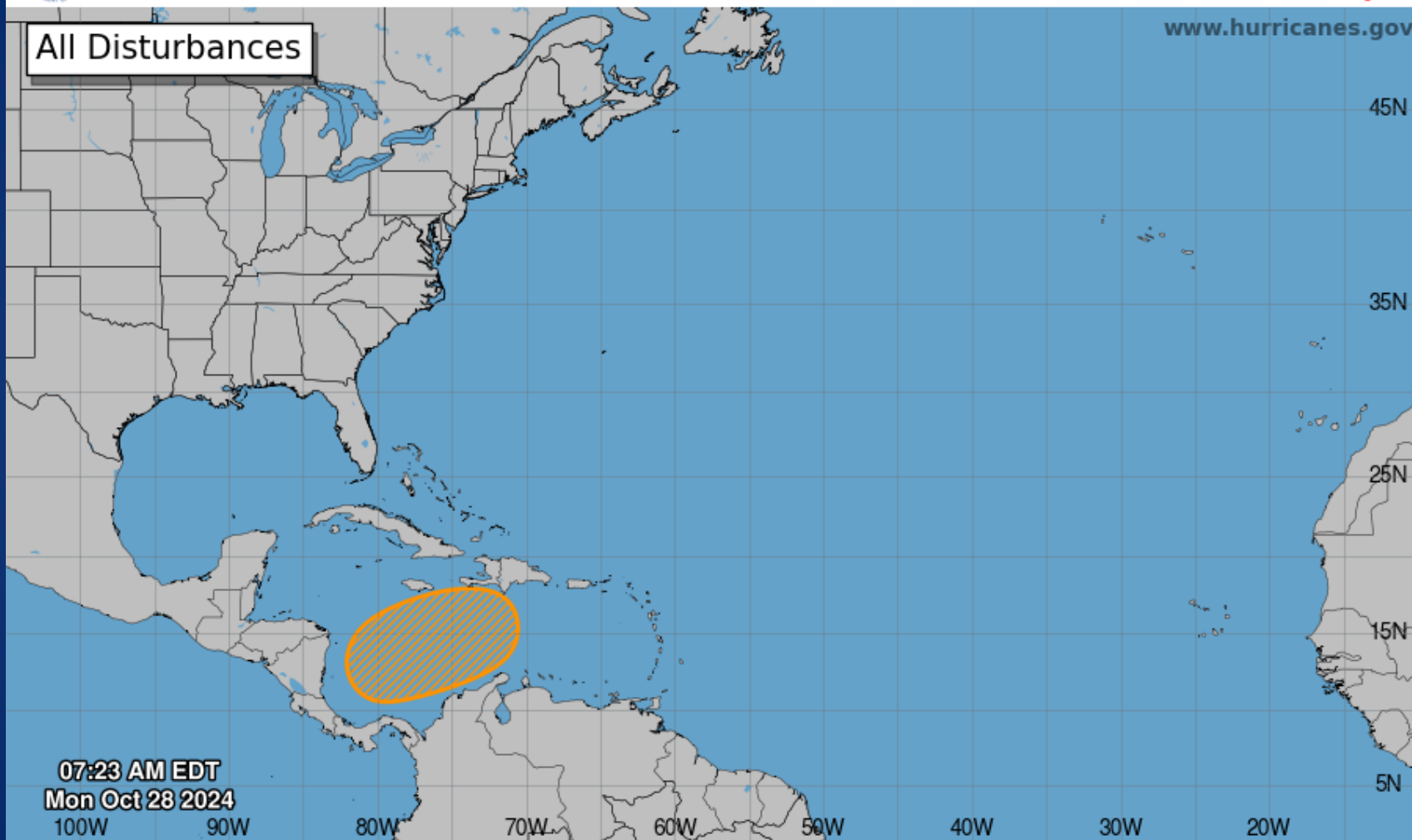
Seven-Day Graphical Tropical Weather Outlook

National Hurricane Center Miami, Florida



www.hurricanes.gov

All Disturbances



07:23 AM EDT
Mon Oct 28 2024

Current Disturbances and Seven-Day Cyclone Formation Chance: < 40% 40-60% > 60%
Tropical or Sub-Tropical Cyclone: Depression Storm Hurricane
 Post-Tropical Cyclone or Remnants

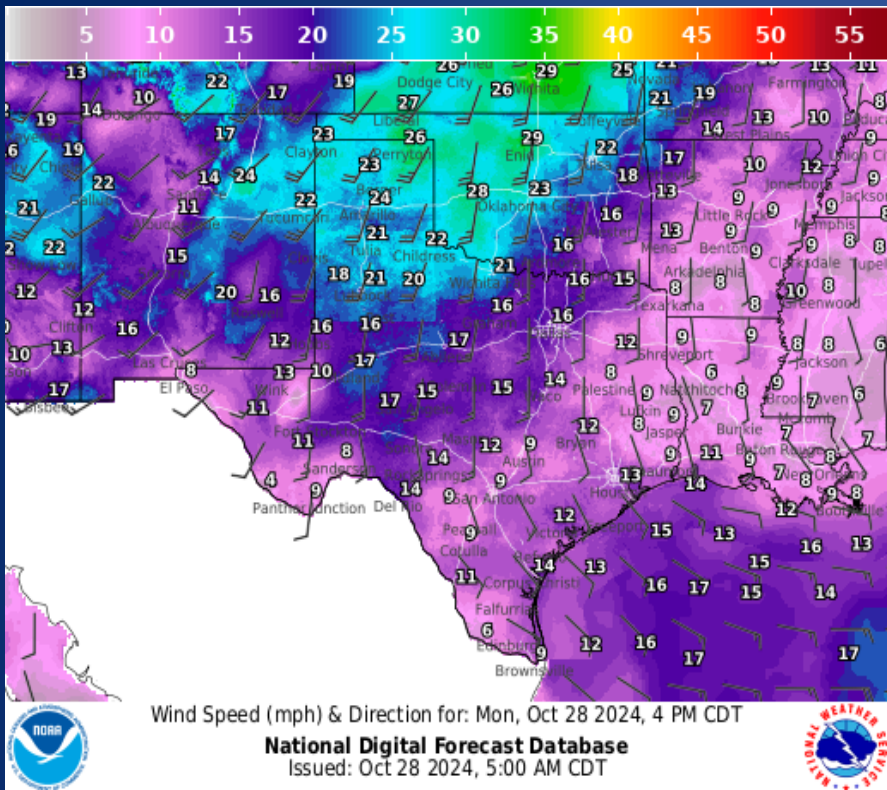
Incidents Reported to the State Operations Center (last 24 hours)

	SUBJECT	LOCATION
10/27/24	Initial Report of a Boil Water Notice	Overton, Burnet County
10/27/24	Initial Report of the RM 2147 Fire	Burnet County
10/27/24	Final Report of the RM 2147 Fire	Burnet County
10/27/24	Initial Report of the Liberty 3121	Liberty County
10/27/24	Report of the 5626 FM-1117 Fire	Guadalupe County
10/27/24	Final Report of the Liberty 3121	Liberty County
10/27/24	Initial Report of the Liberty 3123 Fire	Liberty County
10/27/24	Initial Report of the Liberty 3122 Fire	Liberty County
10/27/24	Final Report of the Liberty 3122 Fire	Liberty County
10/28/24	Final Report of the Liberty 3123 Fire	Liberty County

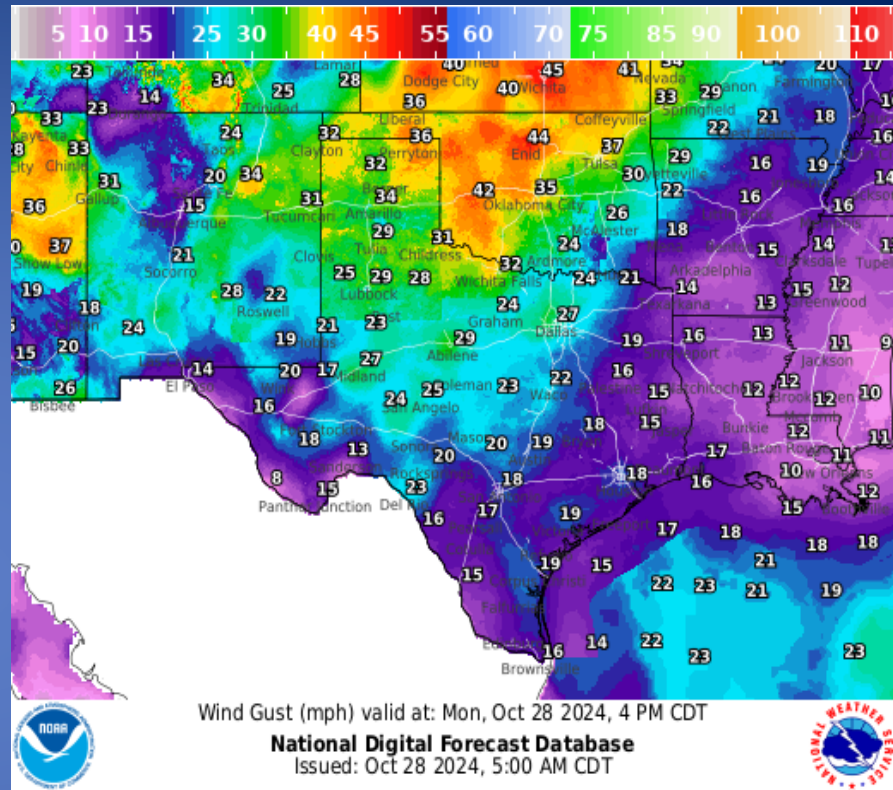
Informational Products Distributed by the State Operations Center

DATE	SUBJECT
10/28/24	National Hurricane Center Tropical Weather Outlook 01:00 AM CDT
10/28/24	Daily NWS Threat Brief for FEMA Region 6
10/28/24	NWS El Paso, TX/Santa Teresa, NM: Weather Outlook
10/28/24	NWS Amarillo: Weather Briefing - Fire Weather Monday
10/28/24	NWS Fort Worth: Weather Update - Strong to Severe Storms Late Wednesday

Weather Forecast

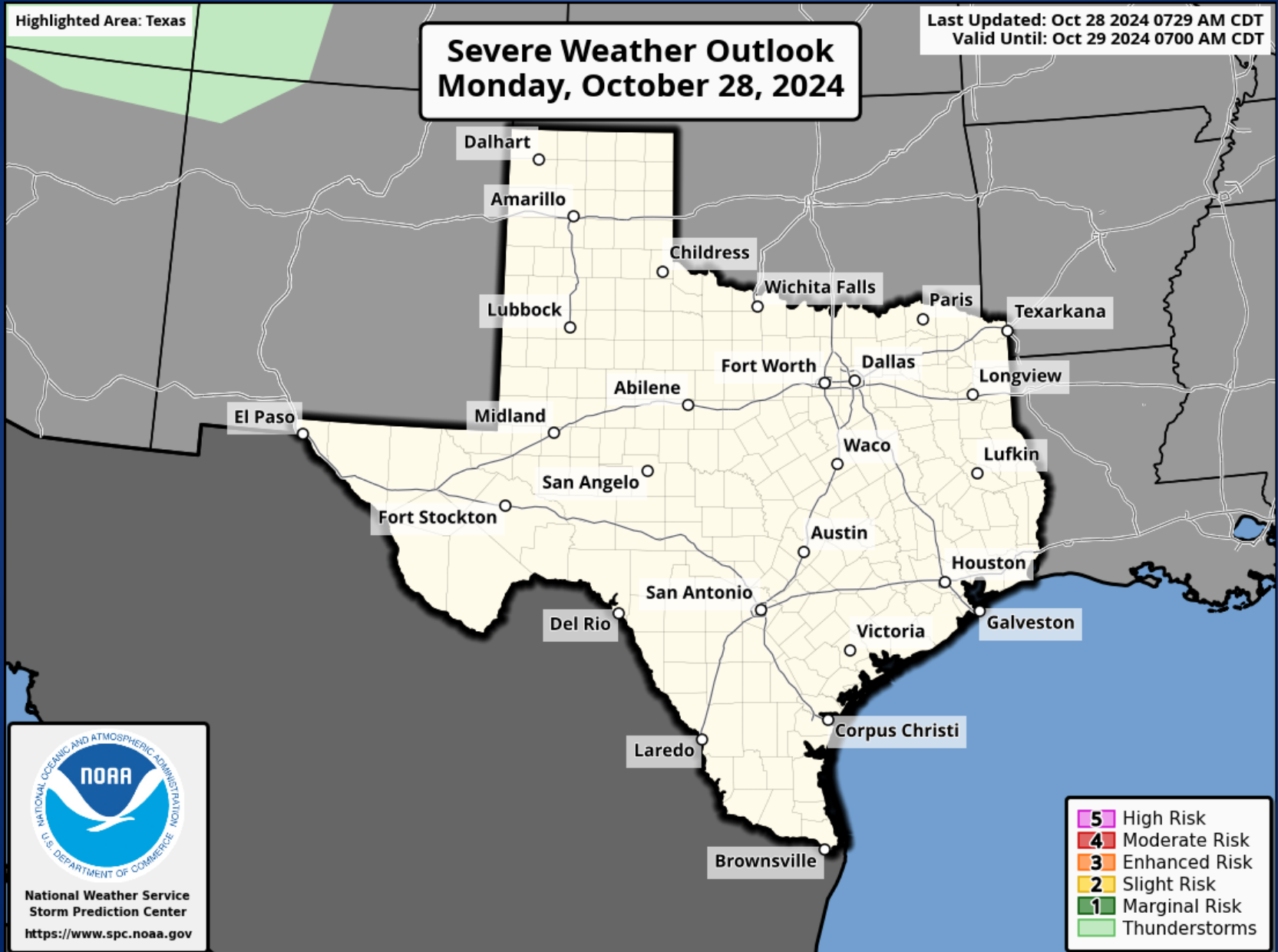


Wind Speeds



Gusts

Hazardous Weather

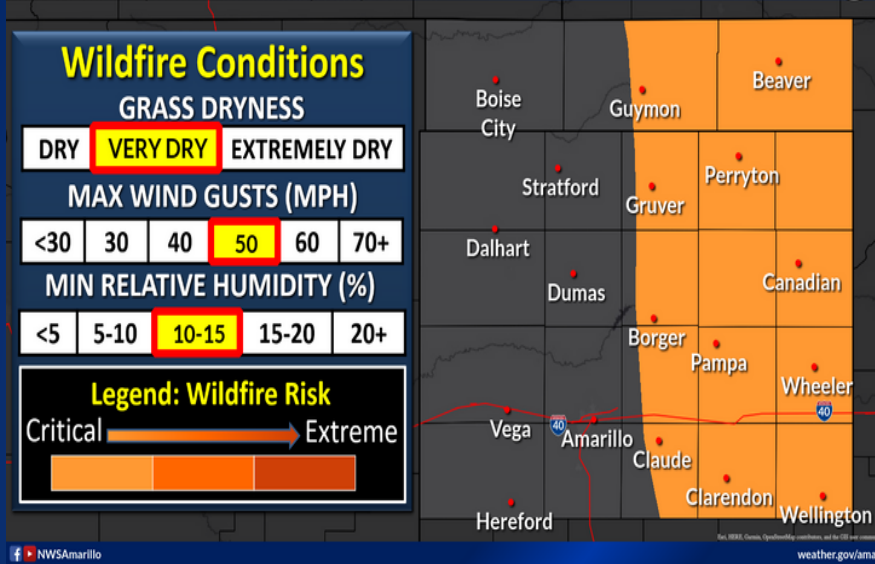


Hazardous Weather

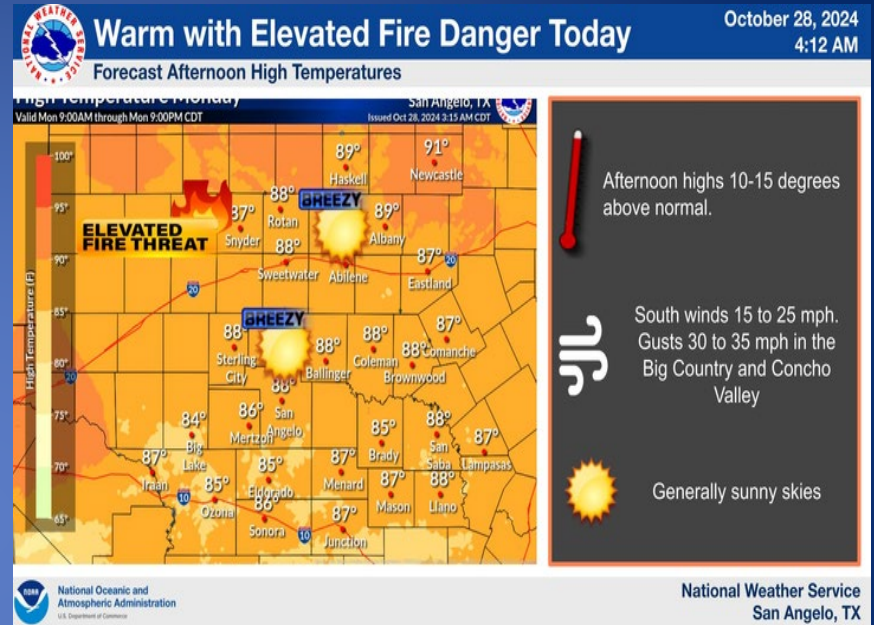
Wildfire Risk Today

Please use caution with any outdoor activities which could produce sparks or flames

Weather Forecast Office
Amarillo, TX
Issued Oct 28, 2024 4:49 AM CDT



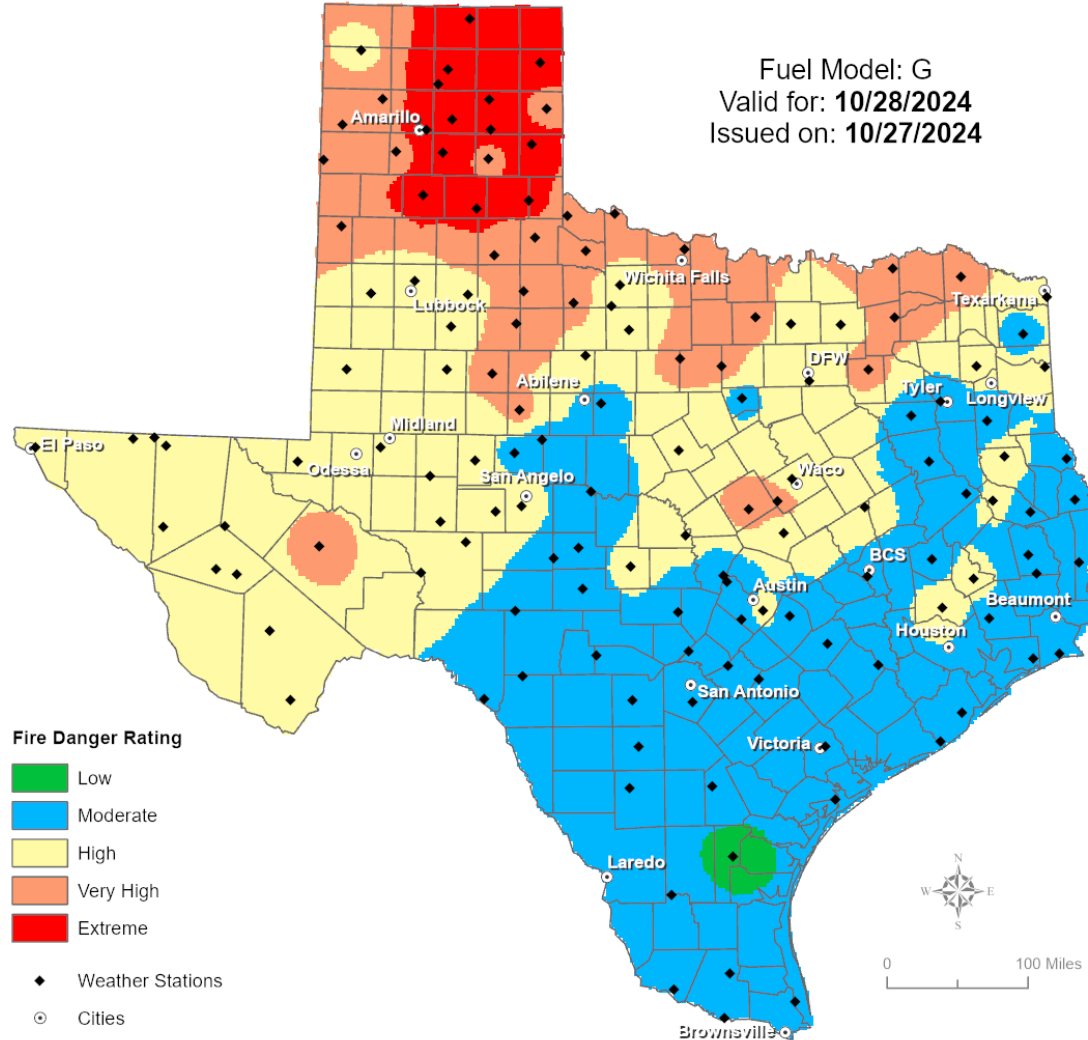
With strong south to southwest winds and dry conditions across the Panhandles today, critical fire weather conditions are likely during the late morning through afternoon hours. The critical fire weather conditions are forecast to be across the east where grasses are most receptive due to rain deficits. Use caution with any outdoor activities today and refrain from anything that may cause sparks.



Warm and Breezy, with elevated fire danger.

Fire Danger Forecast

Forecast Fire Danger



Burn Ban

OUTDOOR BURN BANS

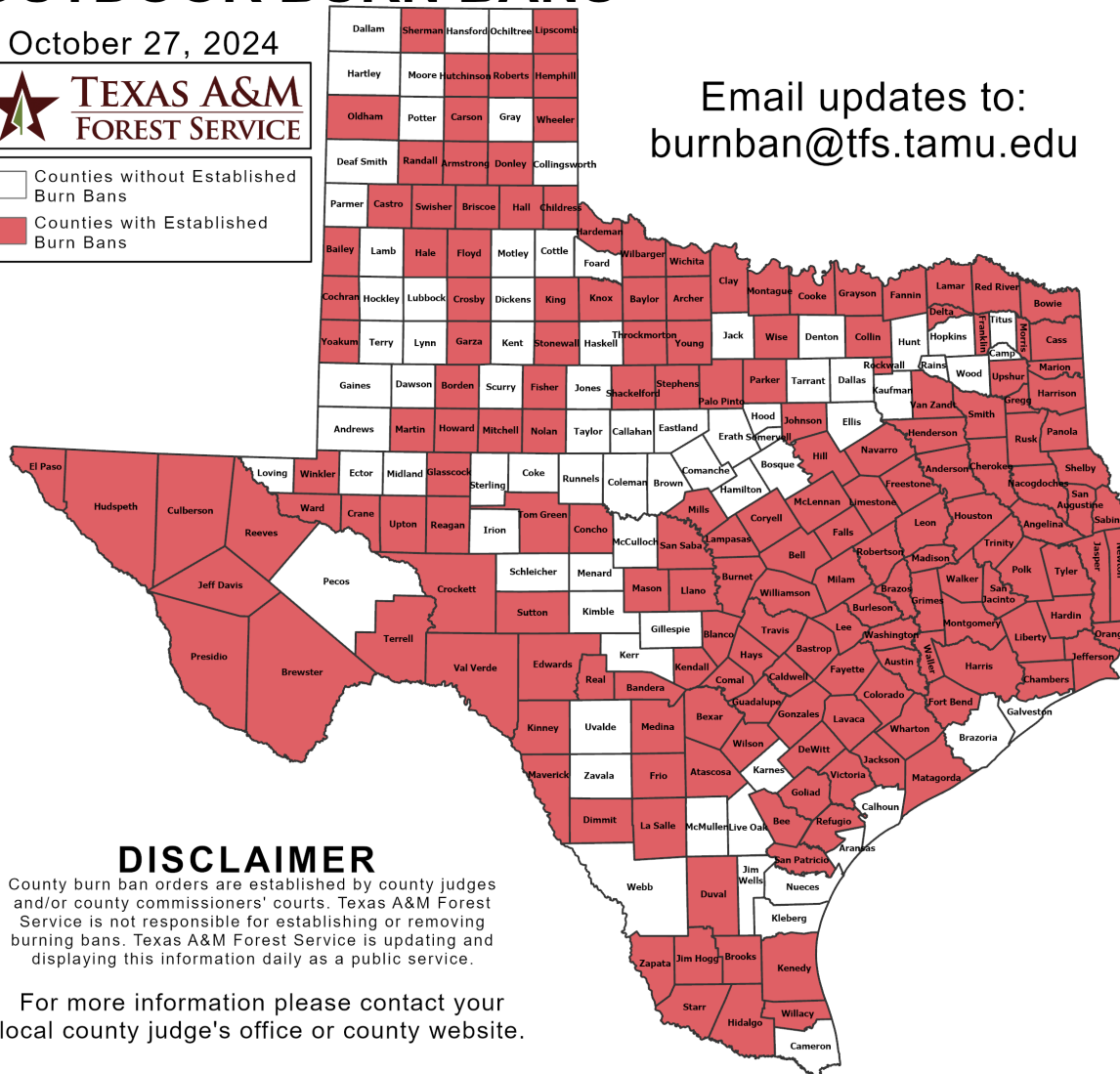
October 27, 2024



Counties without Established Burn Bans
 Counties with Established Burn Bans

Email updates to:
burnban@tfs.tamu.edu

Counties with Burn Bans: 177



- | | | |
|-----------|-------------|---------------|
| Anderson | Goliad | Nolan |
| Angelina | Gonzales | Oldham |
| Archer | Grayson | Orange |
| Armstrong | Gregg | Palo Pinto |
| Atascosa | Grimes | Panola |
| Austin | Guadalupe | Parker |
| Bailey | Hale | Polk |
| Bandera | Hall | Presidio |
| Bastrop | Hardeman | Randall |
| Baylor | Hardin | Reagan |
| Bee | Harris | Real |
| Bell | Harrison | Red River |
| Bexar | Hays | Reeves |
| Blanco | Hemphill | Refugio |
| Borden | Henderson | Roberts |
| Bowie | Hidalgo | Robertson |
| Brazos | Hill | Rockwall |
| Brewster | Houston | Rusk |
| Briscoe | Howard | Sabine |
| Brooks | Hudspeth | San Augustine |
| Burleson | Hutchinson | San Jacinto |
| Burnet | Jackson | San Patricio |
| Caldwell | Jasper | San Saba |
| Carson | Jeff Davis | Shackelford |
| Cass | Jefferson | Shelby |
| Castro | Jim Hogg | Sherman |
| Chambers | Johnson | Smith |
| Cherokee | Kendall | Starr |
| Childress | Kenedy | Stephens |
| Clay | King | Stonewall |
| Cochran | Kinney | Sutton |
| Collin | Knox | Swisher |
| Colorado | Lamar | Terrell |
| Comal | Lampasas | Throckmorton |
| Concho | La Salle | Tom Green |
| Cooke | Lavaca | Travis |
| Coryell | Lee | Trinity |
| Crane | Leon | Tyler |
| Crockett | Liberty | Upshur |
| Crosby | Limestone | Upton |
| Culberson | Lipscomb | Val Verde |
| Delta | Llano | Van Zandt |
| DeWitt | McLennan | Victoria |
| Dimmit | Madison | Walker |
| Donley | Marion | Waller |
| Duval | Martin | Ward |
| Edwards | Mason | Washington |
| El Paso | Matagorda | Wharton |
| Falls | Maverick | Wheeler |
| Fannin | Medina | Wichita |
| Fayette | Milam | Wilbarger |
| Fisher | Mills | Willacy |
| Floyd | Mitchell | Williamson |
| Fort Bend | Montague | Wilson |
| Franklin | Montgomery | Winkler |
| Freestone | Morris | Wise |
| Frio | Nacogdoches | Yoakum |
| Garza | Navarro | Young |
| Glasscock | Newton | Zapata |

DISCLAIMER

County burn ban orders are established by county judges and/or county commissioners' courts. Texas A&M Forest Service is not responsible for establishing or removing burning bans. Texas A&M Forest Service is updating and displaying this information daily as a public service.

For more information please contact your local county judge's office or county website.

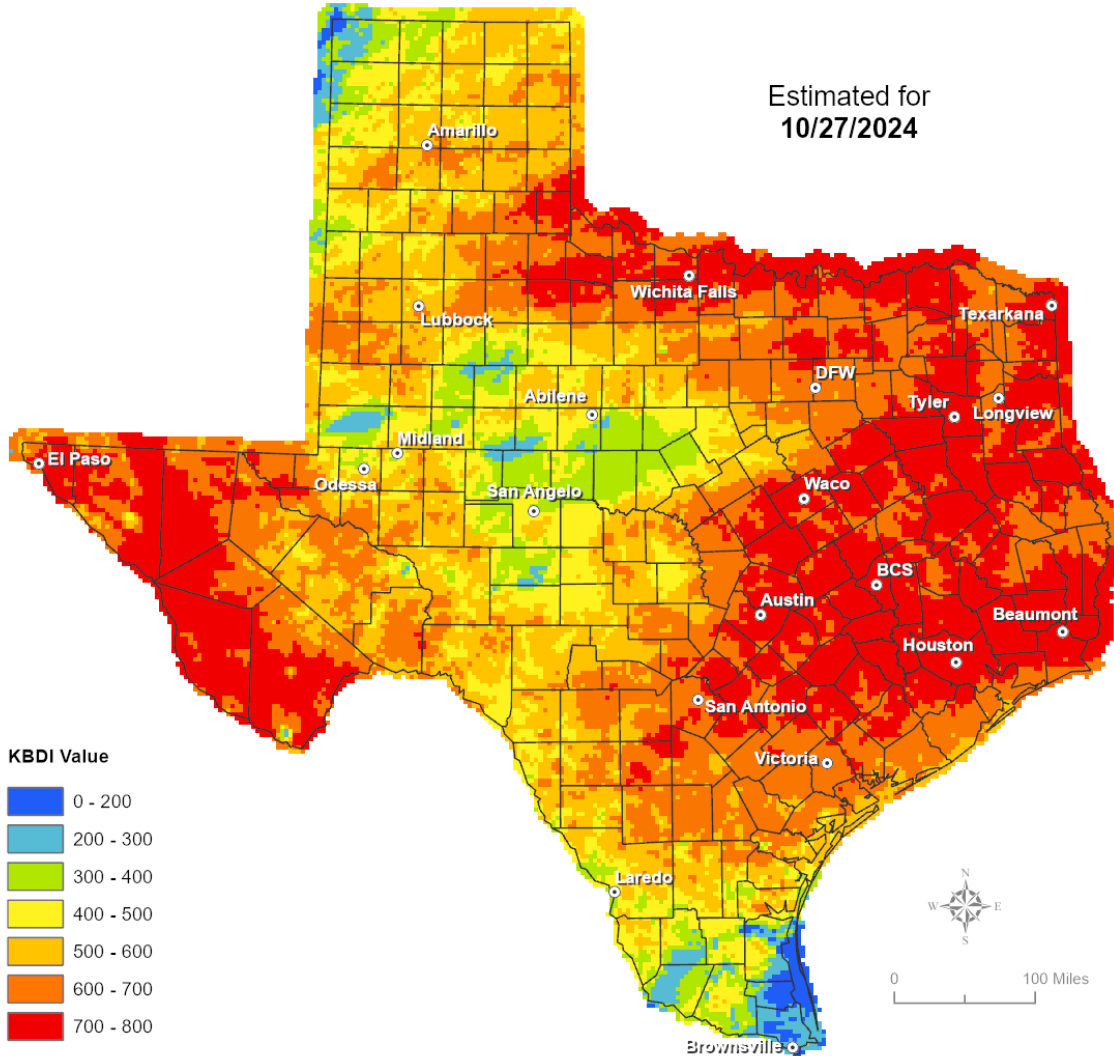
RED FLAG WARNINGS: www.weather.gov
 Additional map formats available at <https://tfsweb.tamu.edu/Burnbans/>

Keetch-Byram Drought Index

Keetch-Byram Drought Index

(4 km x 4 km resolution)

Estimated for
10/27/2024

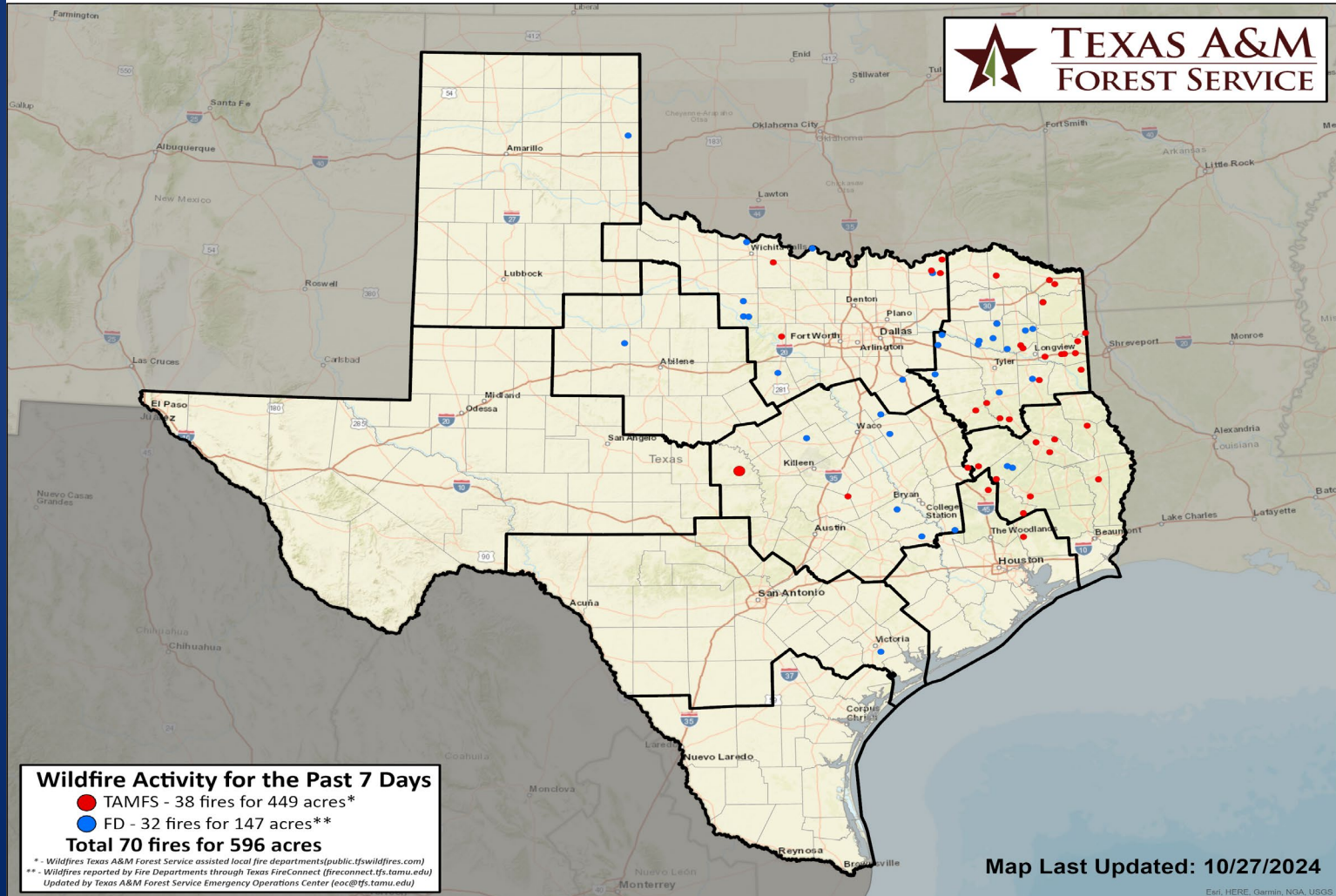


Fire Weather Warnings/Watches/Statements

DATE	WARNING TYPE	LOCATION
10/27/24	Red Flag Warning	Collingsworth, Donley, Gray, Hardeman, Hemphill, Lipscomb, Ochiltree, Roberts, Wheeler, Wichita and Wilbarger Counties
10/28/24	Fire Danger Statement	Brown, Callahan, Childress, Coke, Coleman, Concho, Cottle, Crockett, Dickens, Fisher, Haskell, Irion, Jones, Kent, Kimble, King, Mason, McCulloch, Menard, Moore, Motley, Nolan, Potter, Randall, Runnels, San Saba, Schleicher, Shackelford, Sherman, Sterling, Stonewall, Sutton, Taylor, Throckmorton and Tom Green Counties

Fire Activity (*Last 24 Hours)

Report of 526 (+4) fires and 1,280,639 (+10) acres have been burned this year. There are 177 (+2) counties with burn bans. The Keetch-Byram Drought Index list contains 235 (+1) counties with an average over 400.



Training

DATES		TITLE	COURSE	LOCATION
10/28/24	11/01/24	Incident Command System (ICS) Curricula (Train-the-Trainer)	G-449	Houston
10/28/24	10/31/24	NIMS ICS All-Hazards Operations Section Chief Course	L-958	Austin
10/28/24	10/28/24	Primary Screener / Personal Radiation Detector	PER-243	Midland

Statewide Significant Events

DATES		LOCATION	EVENT
10/25/24	11/03/24	Houston	International Quilts Market & Festival

Exercises

DATES		AGENCY/LOCATION	TYPE: EXERCISE NAME
10/28/24	10/28/24	BNB Lamessa Solar LLC / Lamesa	Drill: Emergency Operations Plan for BNB Lamessa Solar LLC
10/28/24	10/28/24	BNB Lamessa Solar LLC / Fort Stockton	Drill: Emergency Operations Plan for BNB Lamessa Solar LLC
10/28/24	10/28/24	BNB Lamessa Solar LLC / Haskell	Drill: Emergency Operations Plan for BNB Lamessa Solar LLC