

Tropical Weather Awareness



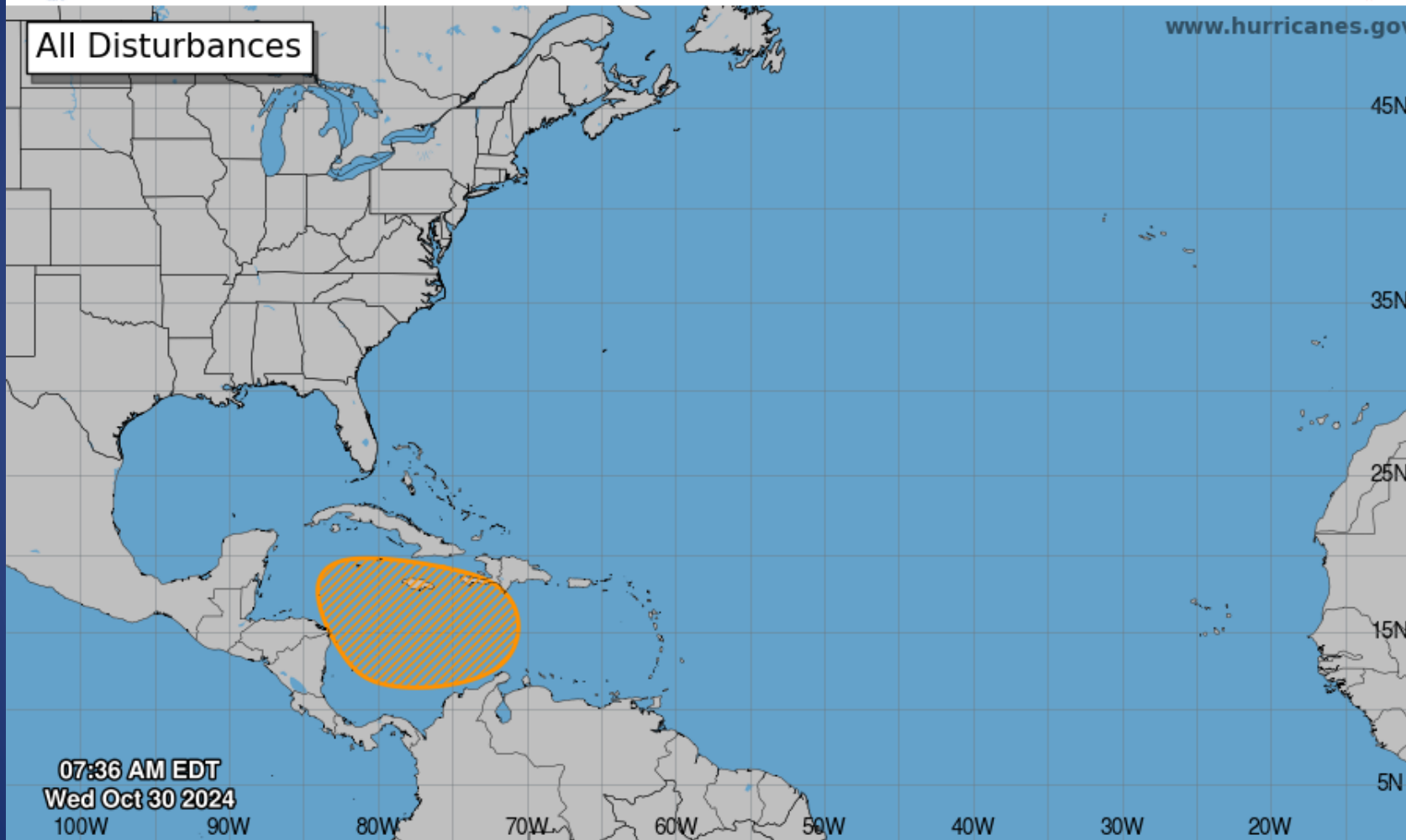
Seven-Day Graphical Tropical Weather Outlook

National Hurricane Center Miami, Florida



www.hurricanes.gov

All Disturbances



07:36 AM EDT
Wed Oct 30 2024

Current Disturbances and Seven-Day Cyclone Formation Chance: < 40% 40-60% > 60%
Tropical or Sub-Tropical Cyclone: Depression Storm Hurricane
 Post-Tropical Cyclone or Remnants

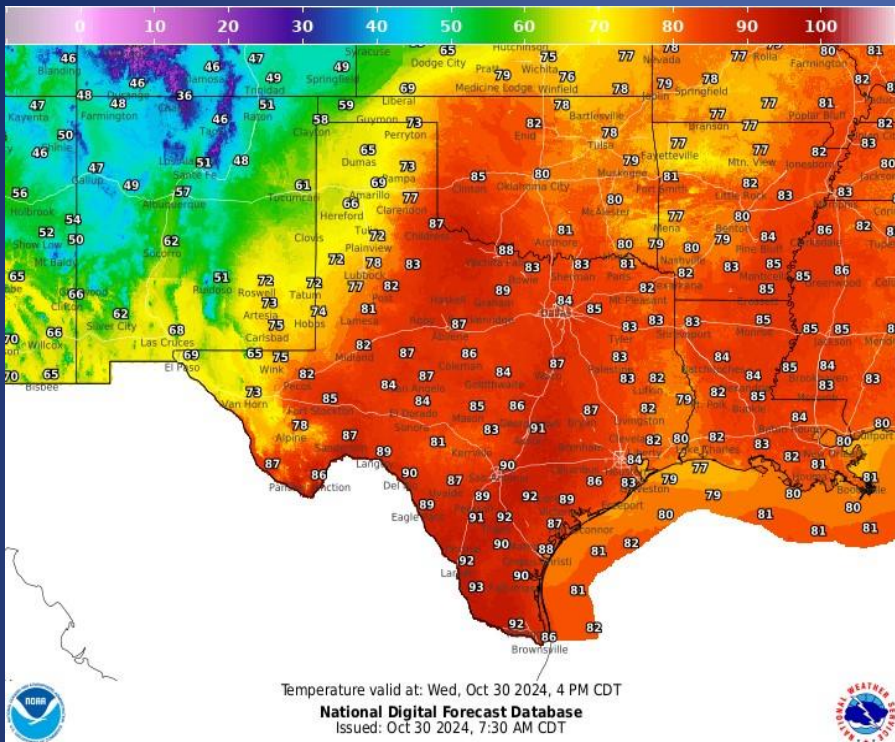
Incidents Reported to the State Operations Center (last 24 hours)

DATE	SUBJECT	LOCATION
10/29/24	Initial Report of the Maley Fire	Throckmorton County
10/29/24	Update Report of the Maley Fire	Throckmorton County
10/29/24	Initial Report of a Boil Water Notice in Hillsboro	Hill County
10/29/24	Update Report #2 of the Maley Fire	Throckmorton County
10/29/24	Initial Report of the Jasper 3171 Fire	Jasper County
10/30/24	Final Report of the Jasper 3171 Fire	Jasper County

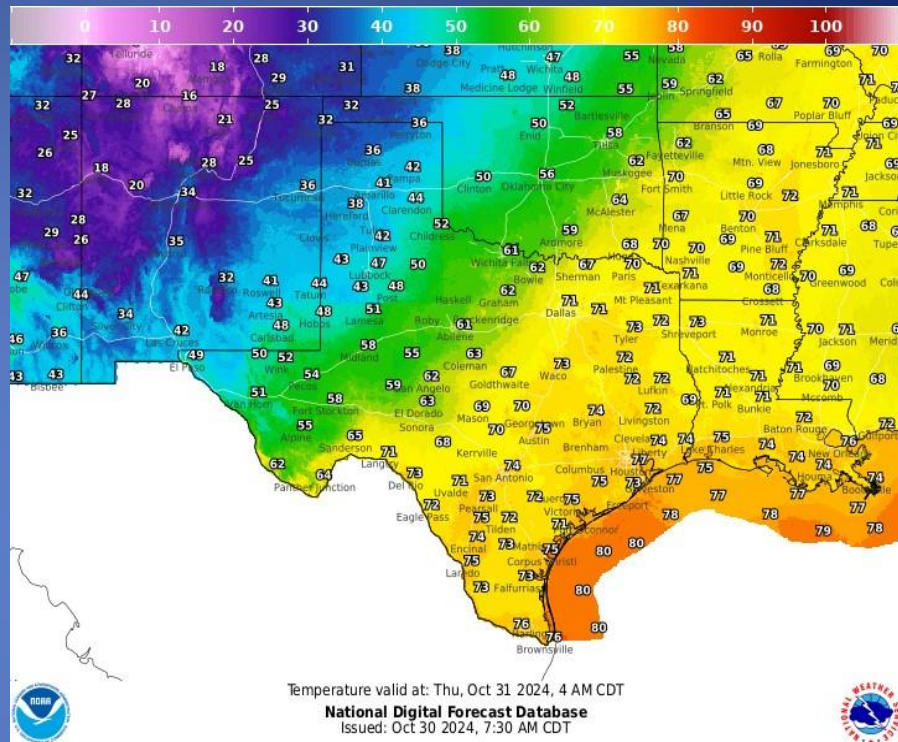
Informational Products Distributed by the State Operations Center

DATE	SUBJECT
10/29/24	NWS Amarillo: Tuesday Oct 29th High Wind and Critical Fire Weather Briefing
10/29/24	NWS El Paso, TX/Santa Teresa, NM: Highest Wind Reports for El Paso and Hudspeth Counties
10/30/24	NWS El Paso, TX/Santa Teresa, NM: Public Information Statement, Highest Wind Reports for El Paso and Hudspeth Counties
10/30/24	NWS Brownsville: Dangerous Currents for Swimmers Along the Lower Texas Barrier Islands Through Tonight
10/30/24	NWS Shreveport, LA: Severe Thunderstorms Possible Late Tonight through early Thursday Morning
10/30/24	NWS Lake Charles, LA: End of October DSS Packet
10/30/24	Daily NWS Threat Brief for FEMA Region 6

Weather Forecast

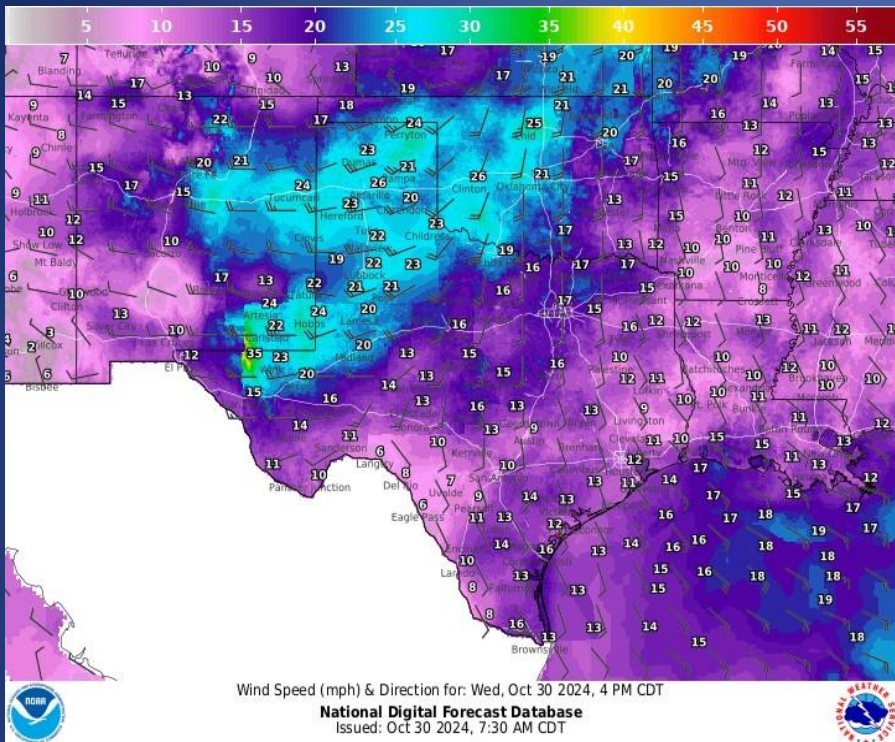


Highs

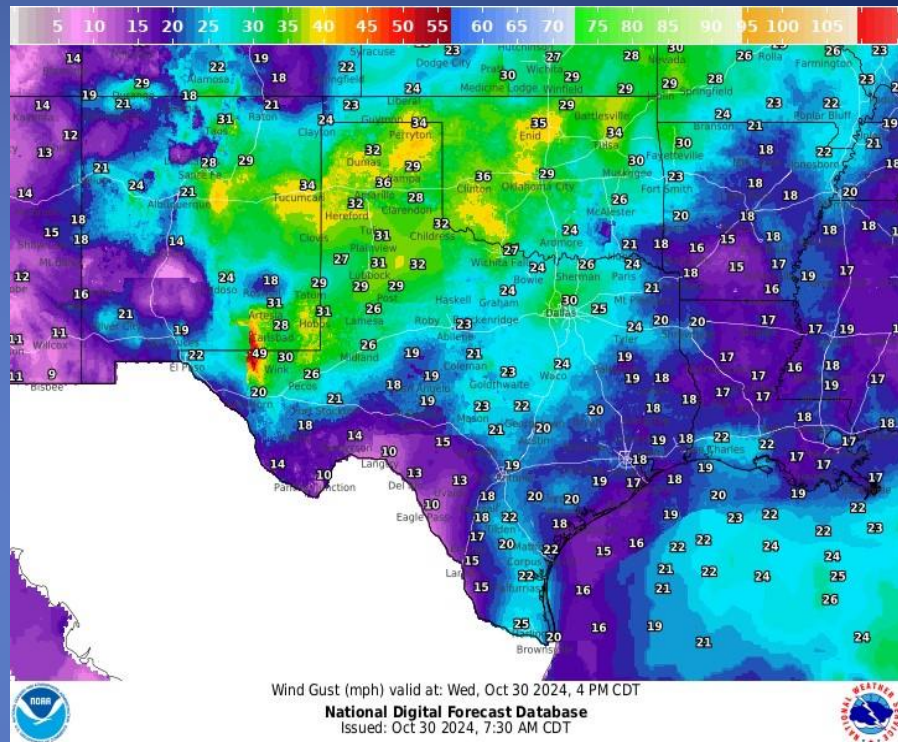


Lows

Weather Forecast



Wind Speeds



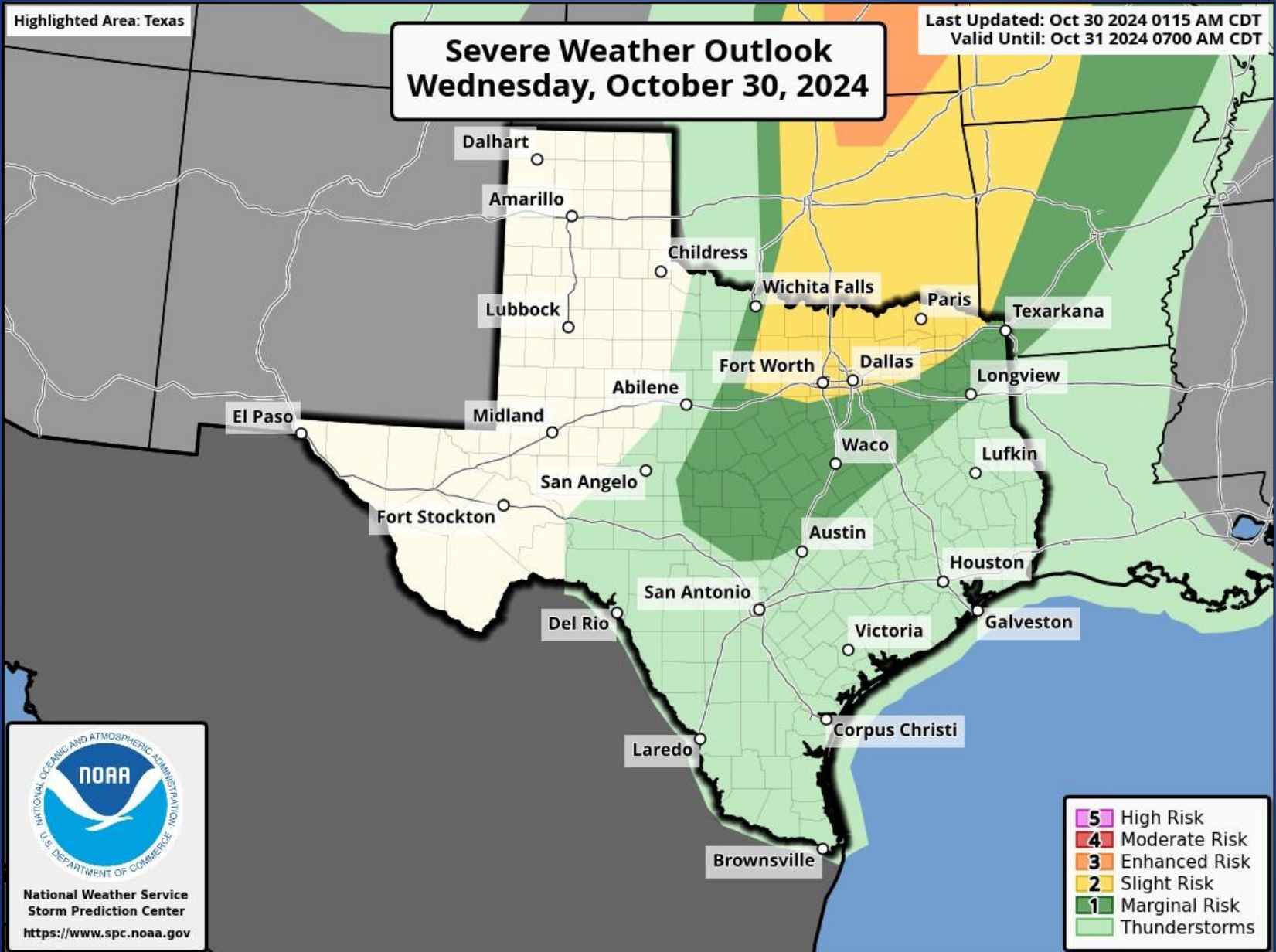
Gusts

Hazardous Weather

Highlighted Area: Texas

Severe Weather Outlook Wednesday, October 30, 2024

Last Updated: Oct 30 2024 0115 AM CDT
Valid Until: Oct 31 2024 0700 AM CDT

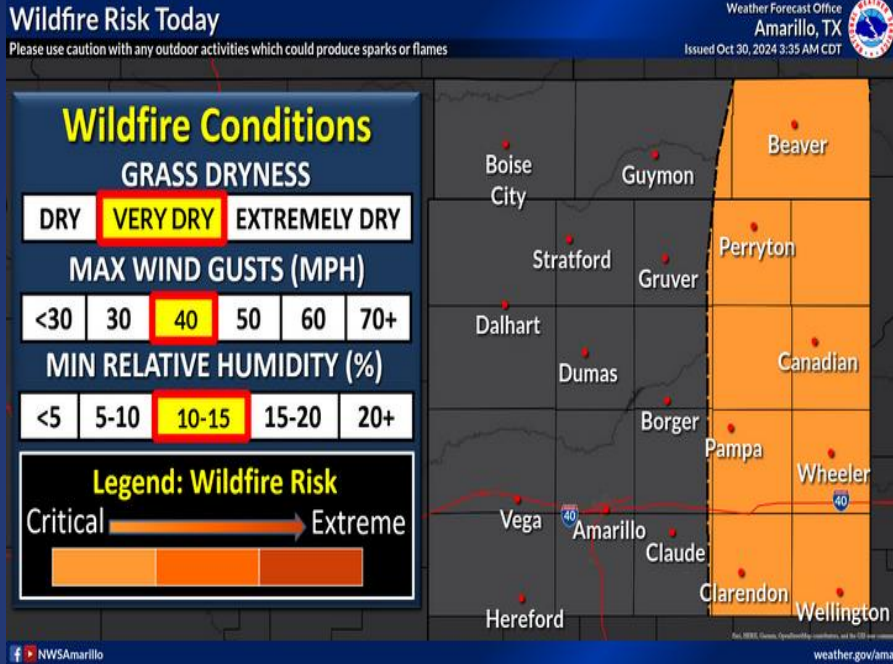


NATIONAL OCEANIC AND ATMOSPHERIC ADMINISTRATION
U.S. DEPARTMENT OF COMMERCE

National Weather Service
Storm Prediction Center
<https://www.spc.noaa.gov>

5	High Risk
4	Moderate Risk
3	Enhanced Risk
2	Slight Risk
1	Marginal Risk
	Thunderstorms

Hazardous Weather



With the strong winds, dry relative humidity, and dry grasses in place, critical fire weather is expected to emerge across the eastern combined Texas and Oklahoma Panhandles this afternoon. Be sure to practice fire safety! Avoid any activity that could result in sparks or flames.

Hazardous Weather

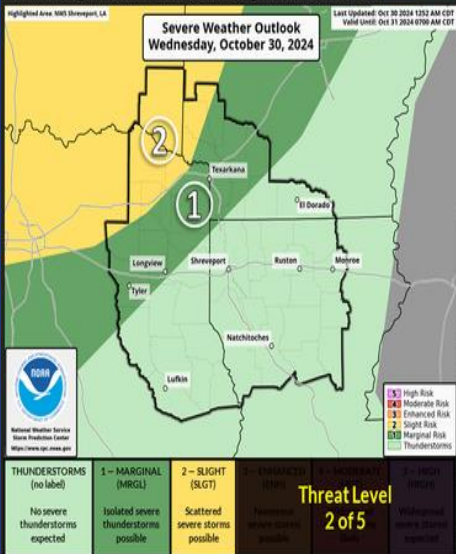
Severe Weather Risk: Late Tonight

Valid through Wed 7:00 AM CDT through Thu 7:00 AM CDT

Weather Forecast Office
Shreveport, LA




Issued October 30, 2024 1:01 AM CDT



KEY MESSAGES

Slight Risk: While scattered thunderstorms will be possible across portions of the Four State Region this afternoon, the greater strong to severe weather threat will occur late tonight, after midnight near and to the northwest of the I-30 Corridor of Northeast Texas, Southeast Oklahoma and Southwest Arkansas. Damaging winds will be the primary threat even though an isolated tornado or hail producing thunderstorm cannot be ruled out.

THREATS



SAFETY

- Stay weather aware.
- Have multiple ways to receive warnings.
- Know where your safe place is in the event you need to take shelter.

NWSShreveport

weather.gov/shv

There will be a threat for strong to severe thunderstorms late Tonight, mainly across far Northeast Texas, Southeast Oklahoma and adjacent counties in Southwest Arkansas. Damaging wind gusts will be the primary threat late tonight.



High Wind Warning

October 29, 2024

9:45 PM

National Oceanic and Atmospheric Administration
U.S. Department of Commerce

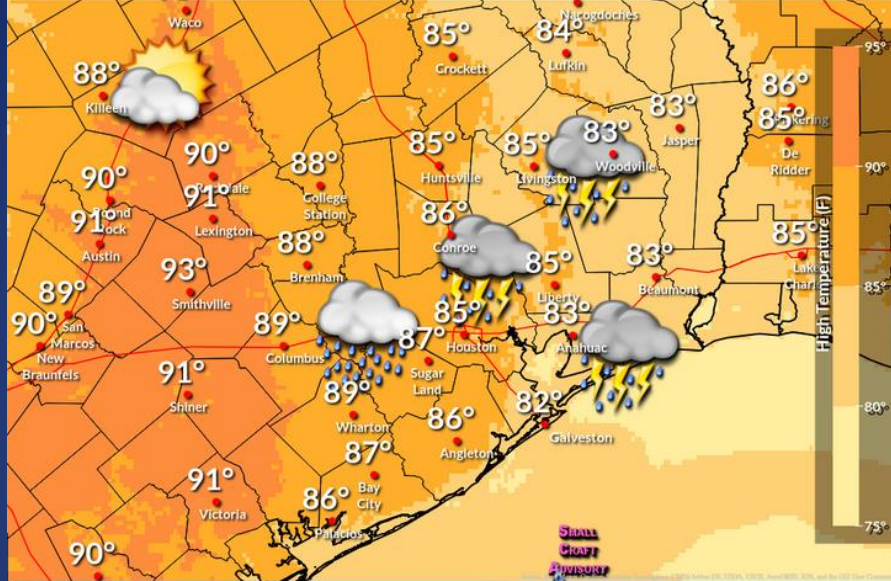
National Weather Service
Midland/Odessa, TX

Hazardous Weather

Wednesday's High Temperatures

Warm. Increasing chances of showers and thunderstorms

Weather Forecast Office
Houston/Galveston TX
Issued Oct 30, 2024 2:17 AM CDT



@NWSHouston

weather.gov/hgx



Today's Severe Weather Outlook

October 30, 2024
3:30 AM

Potential Hazards:



Damaging Winds
(Up to 60 mph)



Large Hail
(Quarter Size)

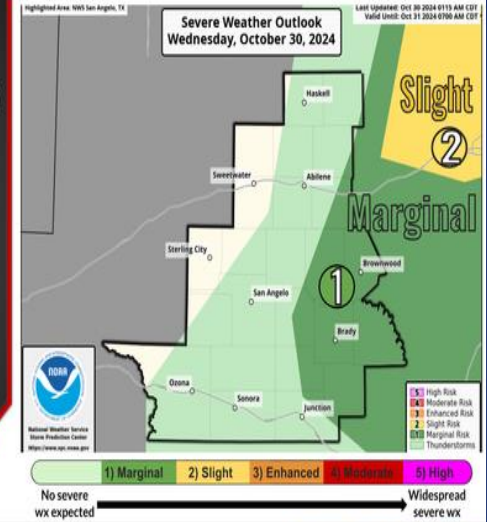
Timing:



This Evening through Thursday morning.

What to Expect:

Scattered showers and thunderstorms are possible this evening into Thursday morning as a cold front tracks through the area from northwest to southeast. The greatest risk for severe storms should remain to our north and east but a few strong to severe storms capable of damaging winds and large hail will be possible.



National Oceanic and Atmospheric Administration
U.S. Department of Commerce

National Weather Service
San Angelo, TX

Strong to marginally severe thunderstorms are possible late this afternoon through tonight across the eastern half of west central Texas. The main hazards will be damaging wind gusts and quarter size hail.

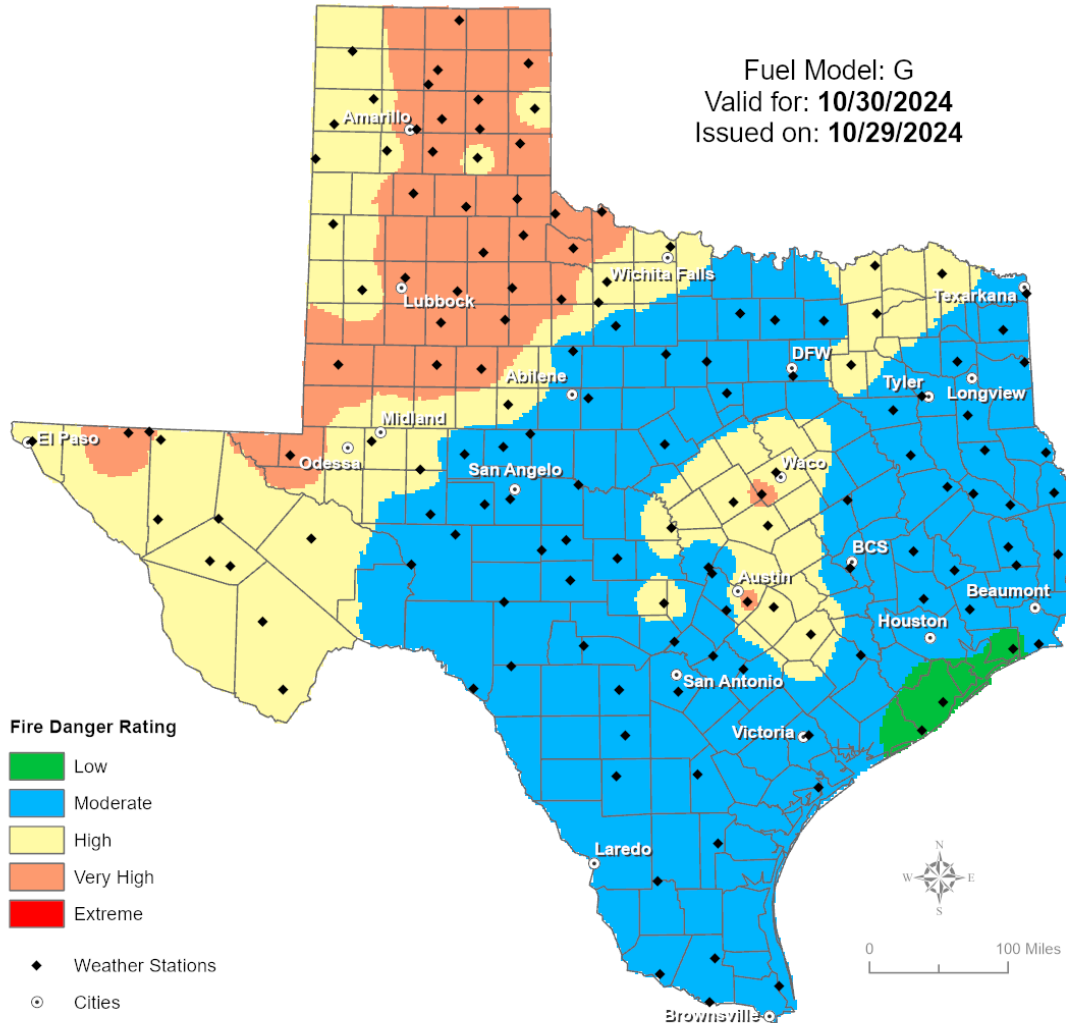
Weather Warnings/Advisories Issued

DATE	WARNING TYPE	LOCATION
10/30/24	Freeze Warning	Dallam, Deaf Smith, Hansford, Hartley, Moore, Ochiltree, Oldham and Sherman Counties

Fire Danger Forecast

Forecast Fire Danger

Fuel Model: G
Valid for: 10/30/2024
Issued on: 10/29/2024



Burn Ban

OUTDOOR BURN BANS

October 29, 2024

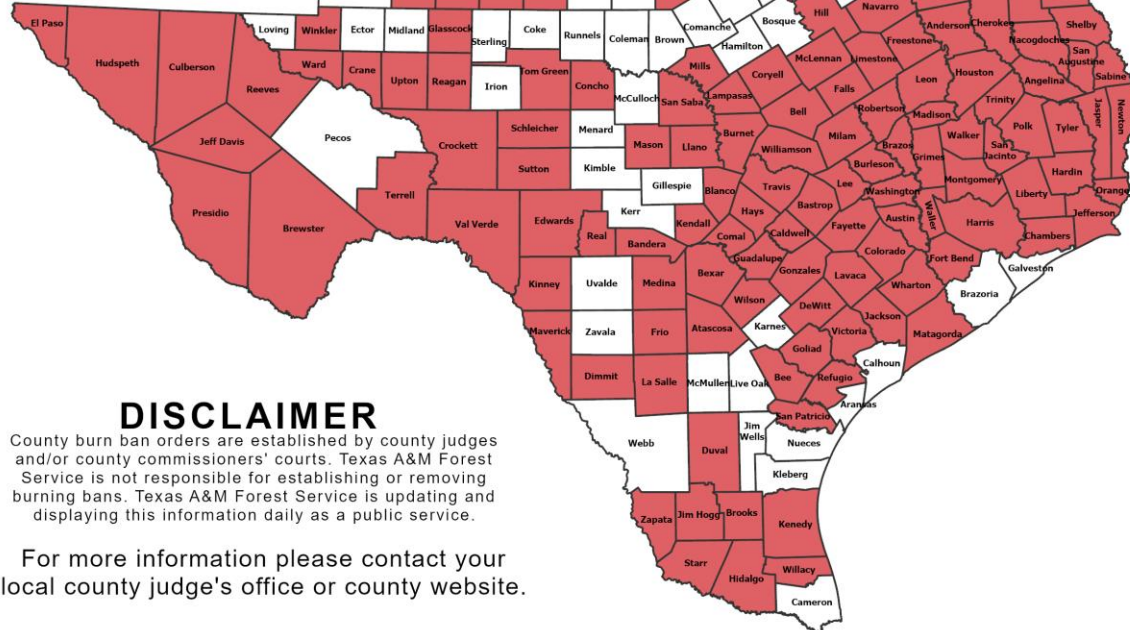


Counties without Established Burn Bans
 Counties with Established Burn Bans

Email updates to:
burnban@tfs.tamu.edu

Counties with Burn Bans: 181

- | | | |
|-----------|-------------|---------------|
| Anderson | Gonzales | Orange |
| Angelina | Grayson | Palo Pinto |
| Archer | Gregg | Panola |
| Armstrong | Grimes | Parker |
| Atascosa | Guadalupe | Polk |
| Austin | Hale | Potter |
| Bailey | Hall | Presidio |
| Bandera | Hardeman | Randall |
| Bastrop | Hardin | Reagan |
| Baylor | Harris | Real |
| Bee | Harrison | Red River |
| Bell | Hays | Reeves |
| Bexar | Hemphill | Refugio |
| Blanco | Henderson | Roberts |
| Borden | Hidalgo | Robertson |
| Bowie | Hill | Rockwall |
| Brazos | Houston | Rusk |
| Brewster | Howard | Sabine |
| Briscoe | Hudspeth | San Augustine |
| Brooks | Hutchinson | San Jacinto |
| Burleson | Jack | San Patricio |
| Burnet | Jackson | San Saba |
| Caldwell | Jasper | Schleicher |
| Carson | Jeff Davis | Shackelford |
| Cass | Jefferson | Shelby |
| Castro | Jim Hogg | Sherman |
| Chambers | Johnson | Smith |
| Cherokee | Kendall | Starr |
| Childress | Kenedy | Stephens |
| Clay | King | Stonewall |
| Cochran | Kinney | Sutton |
| Collin | Knox | Swisher |
| Colorado | Lamar | Terrell |
| Comal | Lampasas | Throckmorton |
| Concho | La Salle | Tom Green |
| Cooke | Lavaca | Travis |
| Coryell | Lee | Trinity |
| Crane | Leon | Tyler |
| Crockett | Liberty | Upshur |
| Crosby | Limestone | Upton |
| Culberson | Lipscomb | Val Verde |
| Delta | Llano | Van Zandt |
| DeWitt | McLennan | Victoria |
| Dimmit | Madison | Walker |
| Donley | Marion | Waller |
| Duval | Martin | Ward |
| Eastland | Mason | Washington |
| Edwards | Matagorda | Wharton |
| El Paso | Maverick | Wheeler |
| Falls | Medina | Wichita |
| Fannin | Milam | Wilbarger |
| Fayette | Mills | Willacy |
| Fisher | Mitchell | Williamson |
| Floyd | Montague | Wilson |
| Fort Bend | Montgomery | Winkler |
| Franklin | Morris | Wise |
| Freestone | Nacogdoches | Yoakum |
| Frio | Navarro | Young |
| Garza | Newton | Zapata |
| Glasscock | Nolan | |
| Goliad | Oldham | |



DISCLAIMER

County burn ban orders are established by county judges and/or county commissioners' courts. Texas A&M Forest Service is not responsible for establishing or removing burning bans. Texas A&M Forest Service is updating and displaying this information daily as a public service.

For more information please contact your local county judge's office or county website.

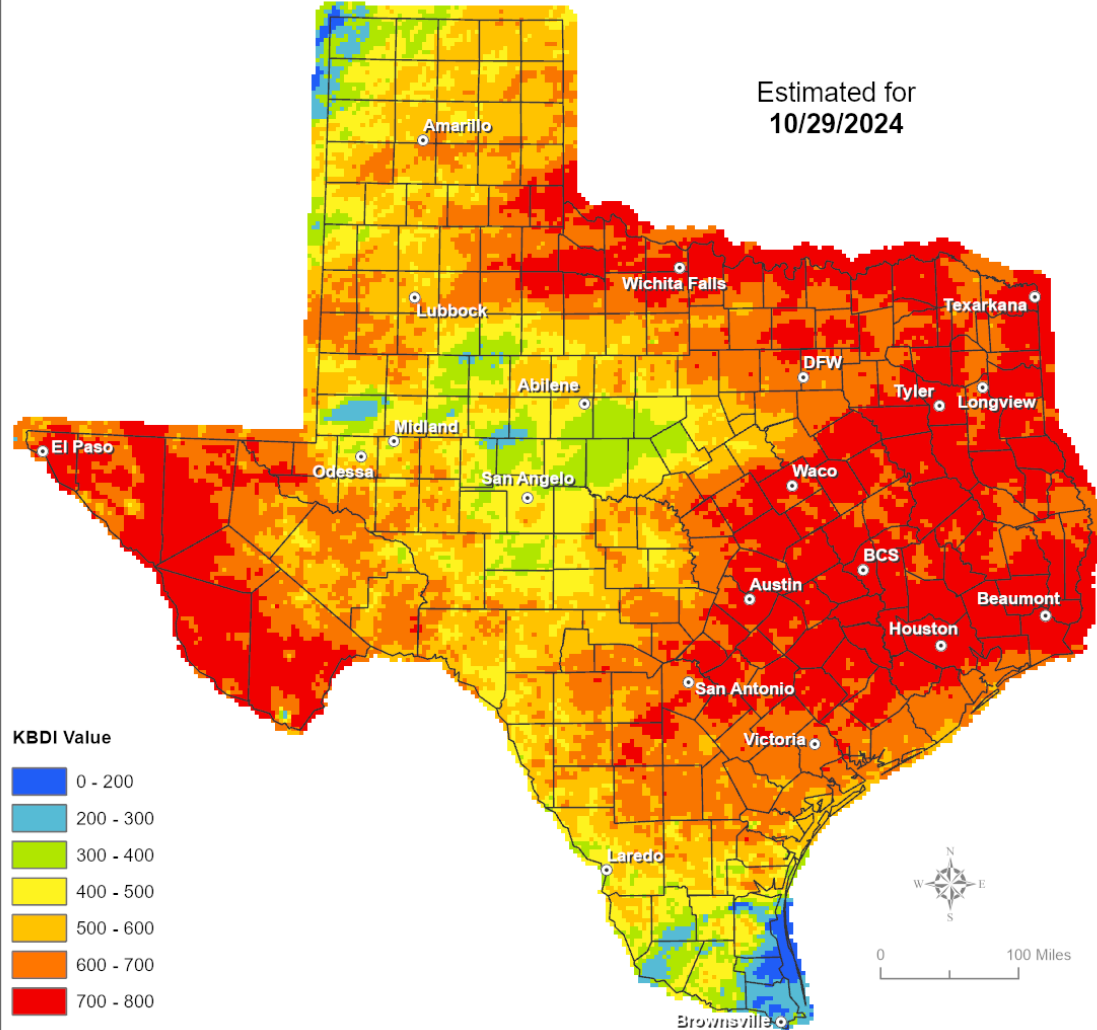
RED FLAG WARNINGS: www.weather.gov
 Additional map formats available at <https://tfsweb.tamu.edu/Burnbans/>

Keetch-Byram Drought Index

Keetch-Byram Drought Index

(4 km x 4 km resolution)

Estimated for
10/29/2024

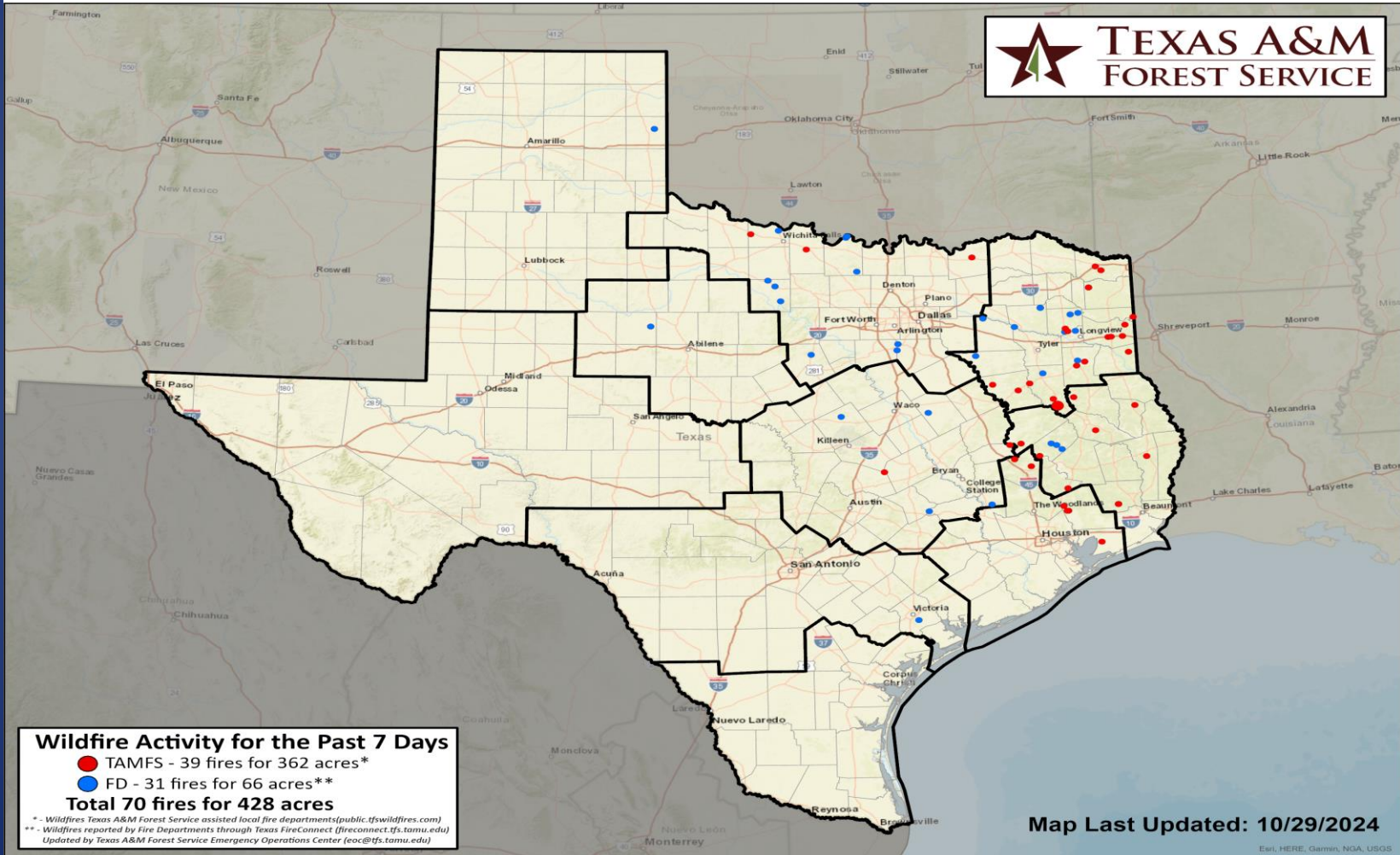


Fire Weather Warnings/Watches/Statements

DATE	WARNING TYPE	LOCATION
10/30/24	Red Flag Warning	Childress, Collingsworth, Cottle, Donley, Foard, Gray, Hall, Hardeman, Hemphill, Lipscomb, Motley, Ochiltree, Roberts, Wheeler, Wichita and Wilbarger Counties
10/30/24	Fire Danger Statement	Briscoe, Crosby, Dickens, Floyd, Garza, Hale, Kent, King, Lubbock, Lynn and Stonewall Counties

Fire Activity (*Last 24 Hours)

Report of 538 (+7) fires and 1,280,857 (+178) acres have been burned this year. There are 181 (No Change) counties with burn bans. The Keetch-Byram Drought Index list contains 239 (+1) counties with an average over 400.



Training

DATES		TITLE	COURSE	LOCATION
10/28/24	11/01/24	Incident Command System (ICS) Curricula (Train-the-Trainer)	G-449	Houston
10/28/24	10/31/24	NIMS ICS All-Hazards Operations Section Chief Course	L-958	Austin
10/29/24	10/31/24	Intermediate Incident Command System for Expanding Incidents	G-300	Corpus Christi
10/29/24	10/30/24	Advanced Incident Command System for Complex Incidents	G-400	Austin
10/29/24	10/30/24	Advanced Incident Command System for Complex Incidents	G-400	Boerne
10/29/24	10/30/24	Advanced Incident Command System for Complex Incidents	G-400	Uvalde
10/29/24	10/31/24	Preventative Radiological/Nuclear Detection Remote	PRNDOR	Midland
10/30/24	10/30/24	PUCT Energy Outreach Series	N/A	Fort Worth
10/30/24	10/30/24	Executive Guide Public Officials Workshop	T-PUB200	Dumas

Statewide Significant Events

DATES		LOCATION	EVENT
10/25/24	11/03/24	Houston	International Quilts Market & Festival

Exercises

DATES		AGENCY/LOCATION	TYPE: EXERCISE NAME
10/30/24	10/30/24	Belton Independent School District / Belton	Tabletop: City of Temple TTX