

Tropical Weather Awareness



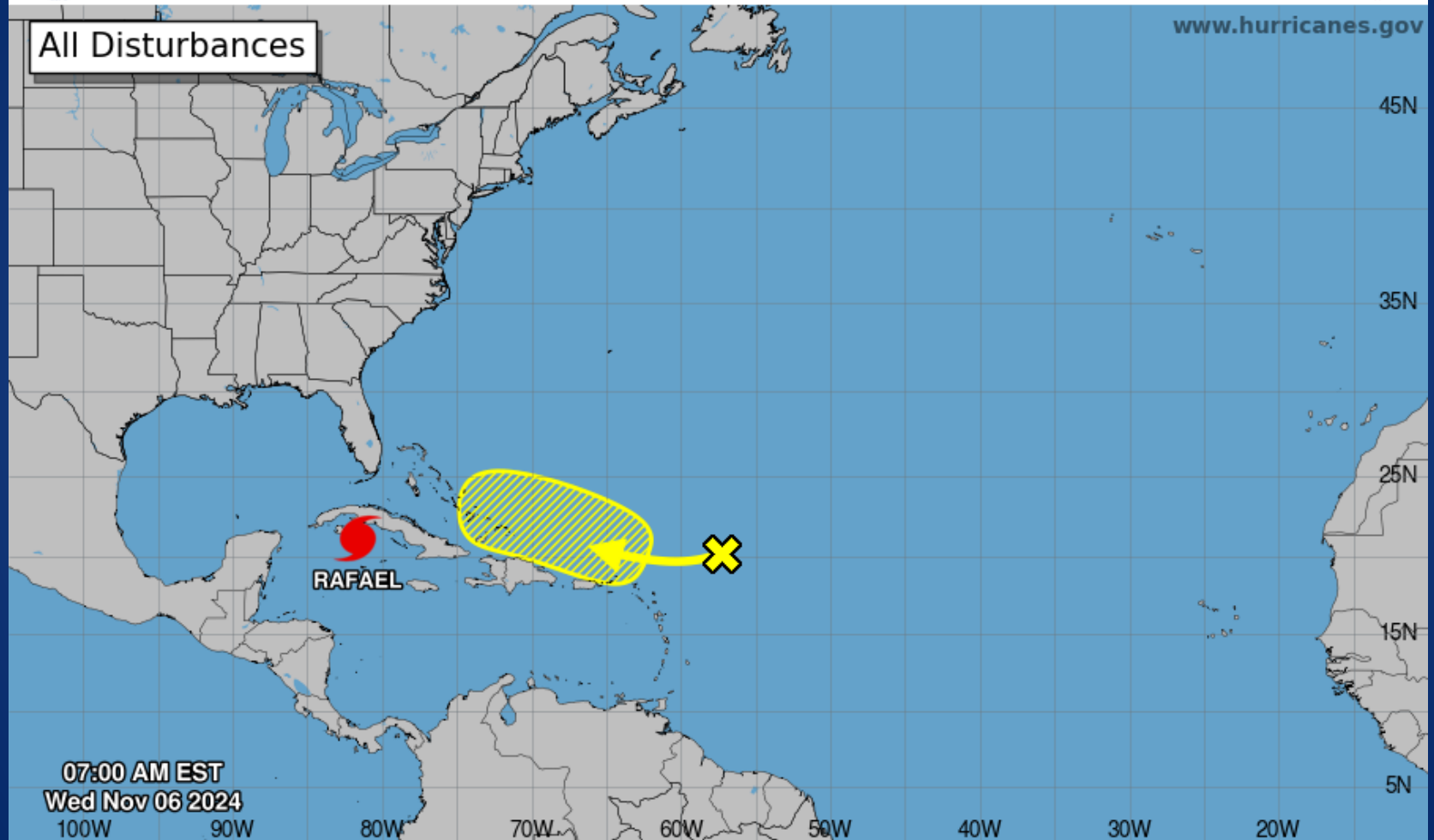
Seven-Day Graphical Tropical Weather Outlook

National Hurricane Center Miami, Florida



www.hurricanes.gov

All Disturbances



Current Disturbances and Seven-Day Cyclone Formation Chance: < 40% 40-60% > 60%
Tropical or Sub-Tropical Cyclone: Depression Storm Hurricane
 Post-Tropical Cyclone or Remnants

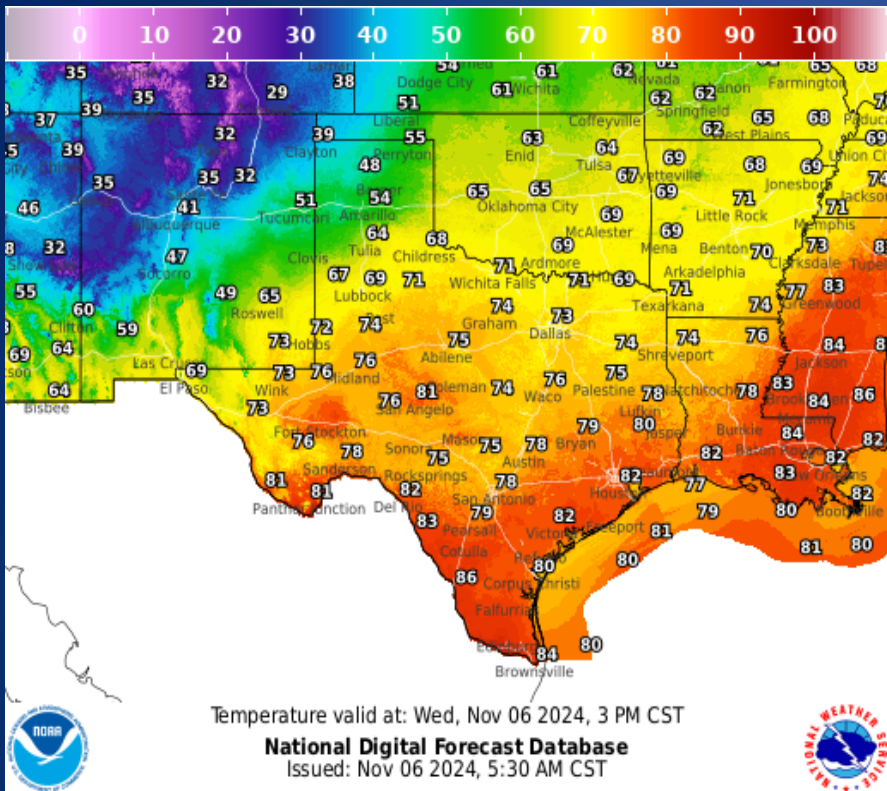
Incidents Reported to the State Operations Center (last 24 hours)

DATE	SUBJECT	LOCATION
11/05/24	Final Report of the Woods Farm Fire	Bee County
11/05/24	Update Report #7 of the Hudson Fire	Bastrop County
11/05/24	Initial Report of a Train Derailment	Limestone County
11/05/24	Initial Report of a Road Closure (IH-10)	Gonzales County
11/06/24	Final Report of the Road Closure (IH-10)	Gonzales County

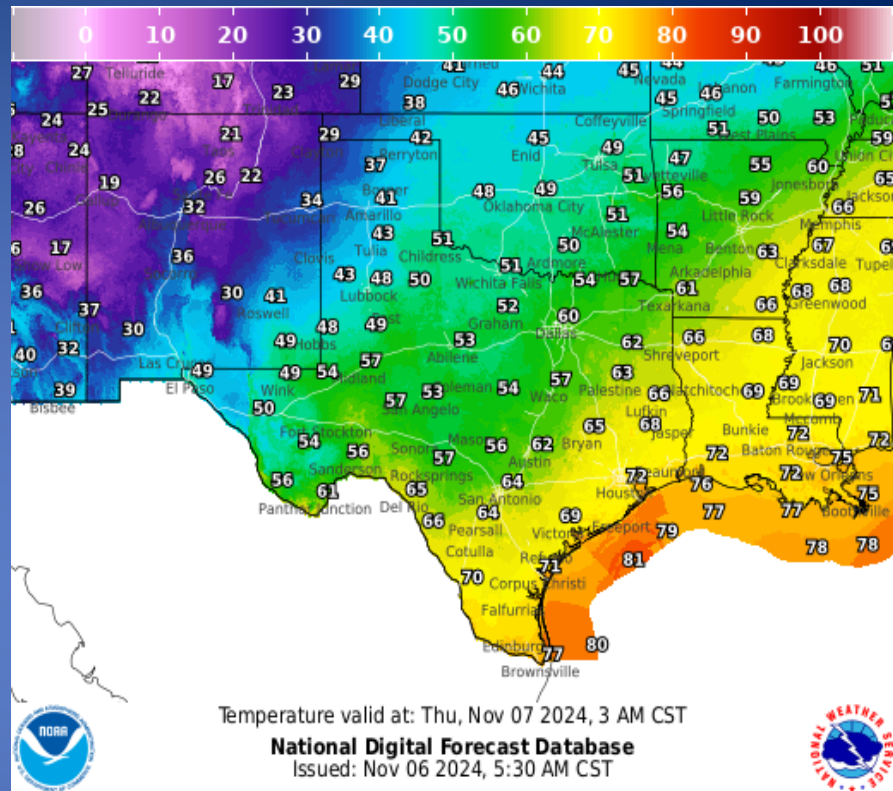
Informational Products Distributed by the State Operations Center

DATE	SUBJECT
11/05/24	NWS Amarillo: Winter Weather and Heavy Rainfall Briefing
11/05/24	NWS Corpus Christi: Coastal Flood Advisory Nov 5, 2024
11/05/24	NWS Lake Charles, LA: Afternoon Tropical, Severe & Heavy Rain Update
11/05/24	National Hurricane Center: Tropical Storm Rafael Advisory Number 9
11/05/24	National Hurricane Center: Tropical Storm Rafael Advisory Number 10
11/06/24	National Hurricane Center: Hurricane Raphael Advisory Number 11
11/06/24	Daily NWS Threat Brief for FEMA Region 6

Weather Forecast

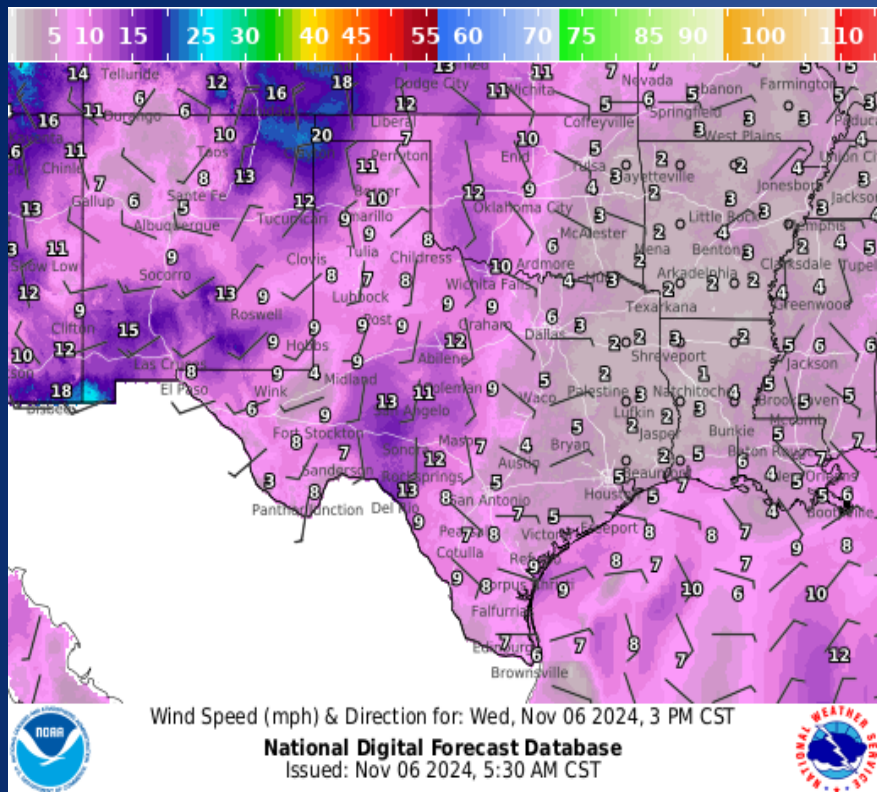


Highs

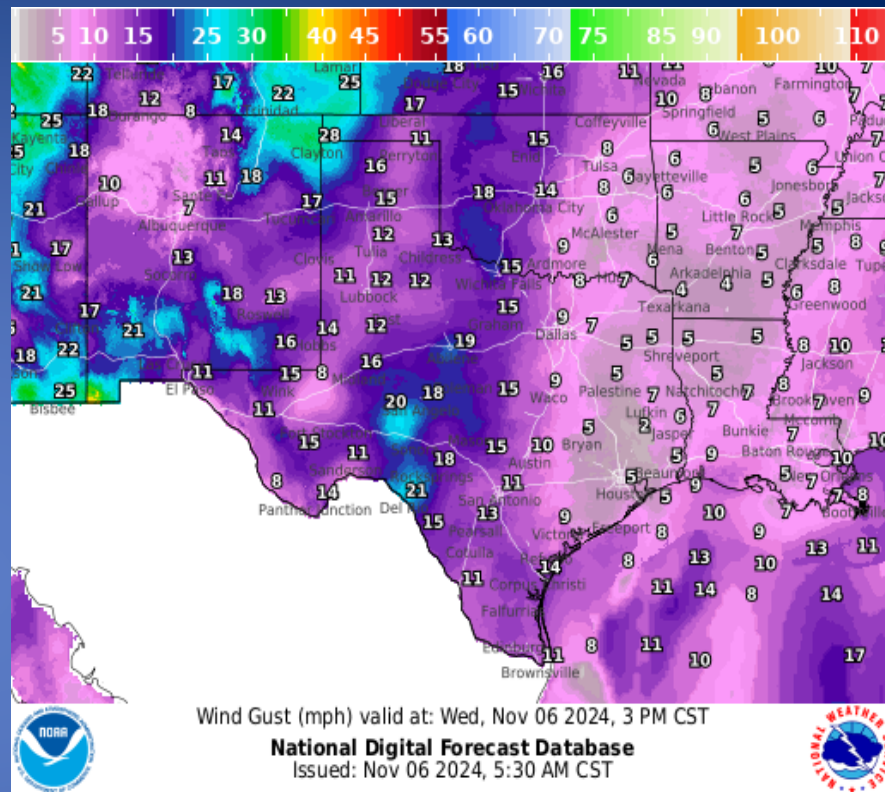


Lows

Weather Forecast



Wind Speeds



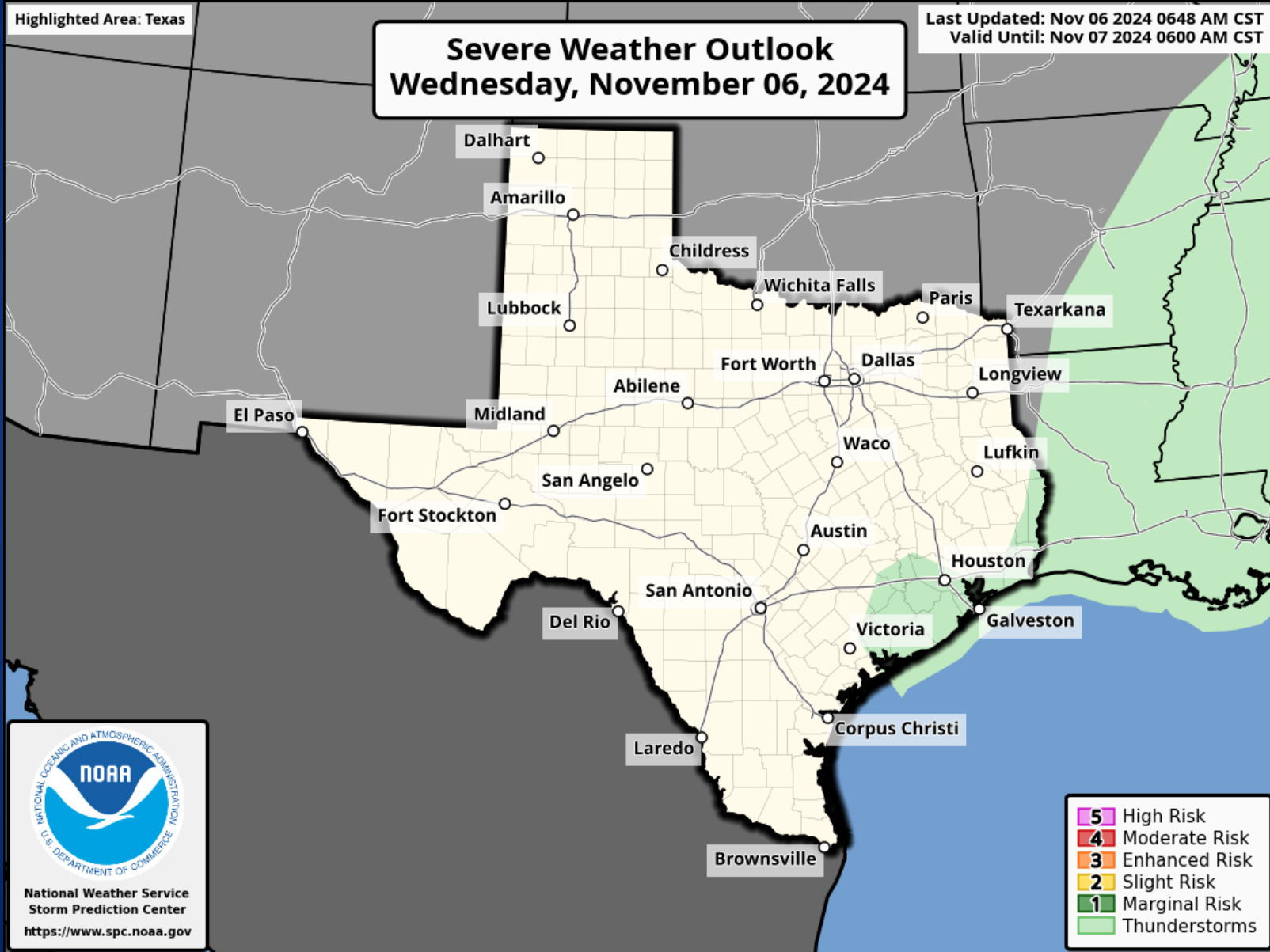
Gusts

Hazardous Weather

Highlighted Area: Texas

Last Updated: Nov 06 2024 0648 AM CST
Valid Until: Nov 07 2024 0600 AM CST

Severe Weather Outlook Wednesday, November 06, 2024



- 5 High Risk
- 4 Moderate Risk
- 3 Enhanced Risk
- 2 Slight Risk
- 1 Marginal Risk
- Thunderstorms

Hazardous Weather

Heavy Rain vs Heavy Snow Tomorrow - Friday

Weather Forecast Office
Amarillo, TX
Issued November 6, 2024 5:49 AM

KEY MESSAGES

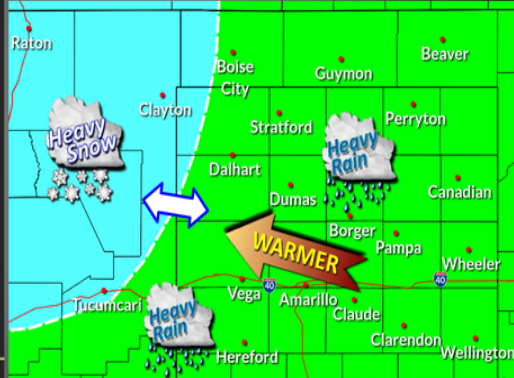
- Heavy, Impactful snow expected across the higher terrain of New Mexico; could still reach the far NW Panhandles
- Extent of warmer air will dictate how far South & East rain-snow transition sets up
- Heavy rain looks promising for majority of the Panhandles

Stay up to date with forecast updates

   NWSAmarillo

weather.gov/ama

Warm Air & Moisture Trending Stronger

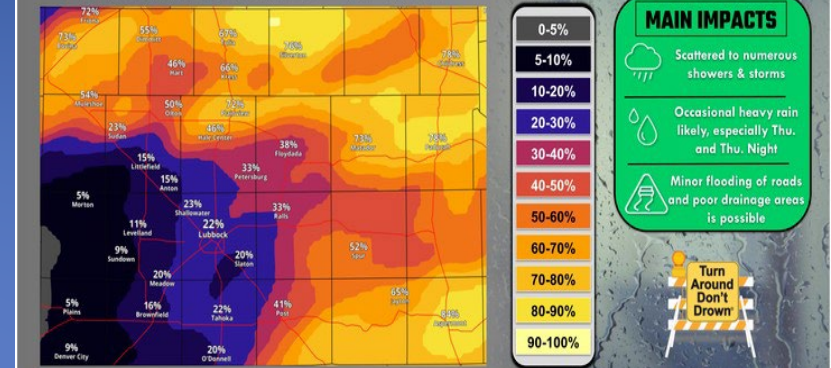


Heavy Rain Possible Thurs. to Fri.

November 6, 2024
4:59 AM

Highest rainfall totals off the Caprock

Percent Chance of 2"+ of Rain



National Oceanic and Atmospheric Administration
U.S. Department of Commerce

National Weather Service
Lubbock, TX

Latest forecast trends suggest moisture and warm air may be even more plentiful with our upcoming storm system, playing a key role in where the rain-snow line situates itself. Any shifts in its position will move heavy snow potential further west or east Thu-Fri. Regardless, the best chances for snow still extend to the far reaches of the NW Panhandles, with heavy rain looking likely elsewhere.

Widespread rain showers and a few thunderstorms are expected Thursday through much of Friday. Occasional heavy rain is possible which may lead to localized flooding. Overall, the largest rainfall totals are expected to be off the Caprock.

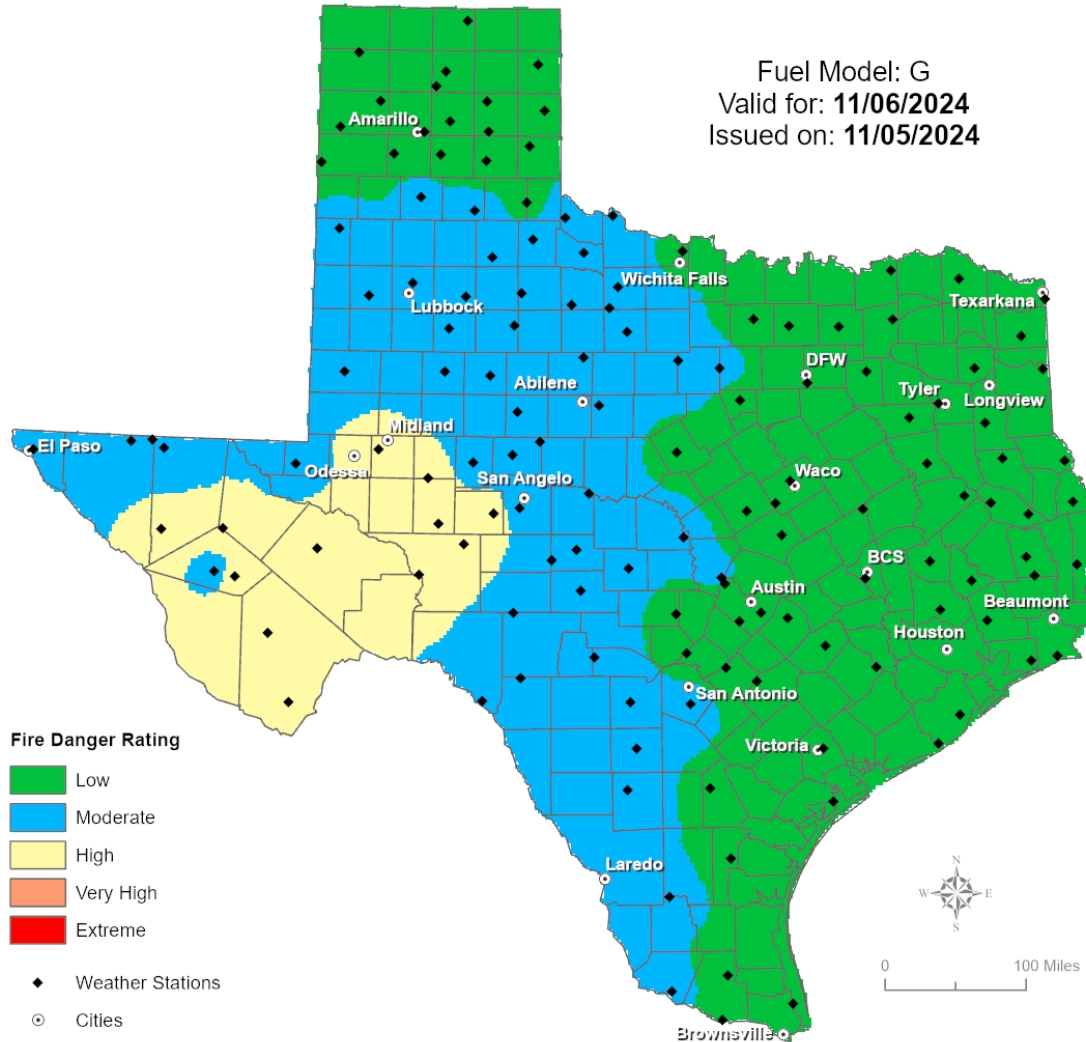
Weather Warnings/Advisories Issued

DATE	WARNING TYPE	LOCATION
11/05/24	Flood Warning	Jefferson County

Fire Danger Forecast

Forecast Fire Danger

Fuel Model: G
Valid for: **11/06/2024**
Issued on: **11/05/2024**



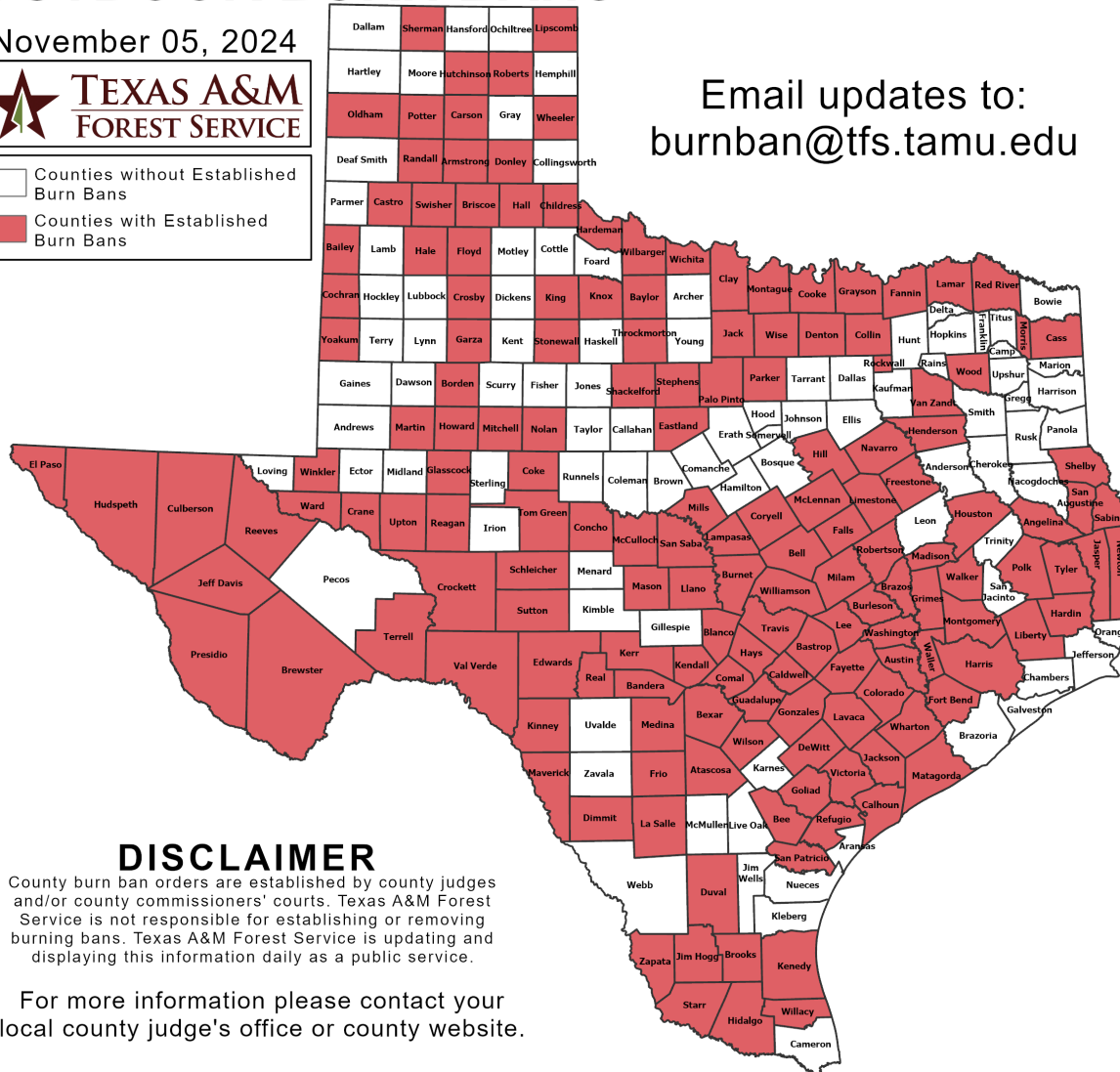
Burn Ban

OUTDOOR BURN BANS

November 05, 2024



Counties without Established Burn Bans
 Counties with Established Burn Bans



Email updates to:
burnban@tfs.tamu.edu

Counties with Burn Bans: 163

- Angelina
- Armstrong
- Atascosa
- Austin
- Bailey
- Bandera
- Bastrop
- Baylor
- Bee
- Bell
- Bexar
- Blanco
- Borden
- Brazos
- Brewster
- Briscoe
- Brooks
- Burleson
- Burnet
- Caldwell
- Calhoun
- Carson
- Cass
- Castro
- Childress
- Clay
- Cochran
- Coke
- Collin
- Colorado
- Comal
- Concho
- Cooke
- Coryell
- Crane
- Crockett
- Crosby
- Culberson
- Denton
- DeWitt
- Dimmit
- Donley
- Duval
- Eastland
- Edwards
- El Paso
- Falls
- Fannin
- Fayette
- Floyd
- Fort Bend
- Freestone
- Frio
- Garza
- Glasscock
- Goliad
- Gonzales
- Grayson
- Grimes
- Guadalupe
- Hale
- Hall
- Hardeman
- Hardin
- Harris
- Hays
- Henderson
- Hidalgo
- Hill
- Houston
- Howard
- Hudspeth
- Hutchinson
- Jack
- Jackson
- Jasper
- Jeff Davis
- Jim Hogg
- Kendall
- Kenedy
- Kerr
- King
- Kinney
- Knox
- Lamar
- Lampasas
- La Salle
- Lavaca
- Lee
- Liberty
- Limestone
- Lipscomb
- Llano
- McCulloch
- McLennan
- Madison
- Marion
- Martin
- Mason
- Matagorda
- Maverick
- Medina
- Milam
- Mills
- Mitchell
- Montague
- Montgomery
- Morris
- Navarro
- Newton
- Nolan
- Oldham
- Palo Pinto
- Parker
- Polk
- Potter
- Presidio
- Randall
- Reagan
- Real
- Red River
- Reeves
- Refugio
- Roberts
- Robertson
- Rockwall
- Sabine
- San Augustine
- San Patricio
- San Saba
- Schleicher
- Shackelford
- Shelby
- Sherman
- Starr
- Stephens
- Stonewall
- Sutton
- Swisher
- Terrell
- Throckmorton
- Tom Green
- Travis
- Tyler
- Upton
- Val Verde
- Van Zandt
- Victoria
- Walker
- Waller
- Ward
- Washington
- Wharton
- Wheeler
- Wichita
- Wilbarger
- Willacy
- Williamson
- Wilson
- Winkler
- Wise
- Wood
- Yoakum
- Zapata

DISCLAIMER

County burn ban orders are established by county judges and/or county commissioners' courts. Texas A&M Forest Service is not responsible for establishing or removing burning bans. Texas A&M Forest Service is updating and displaying this information daily as a public service.

For more information please contact your local county judge's office or county website.

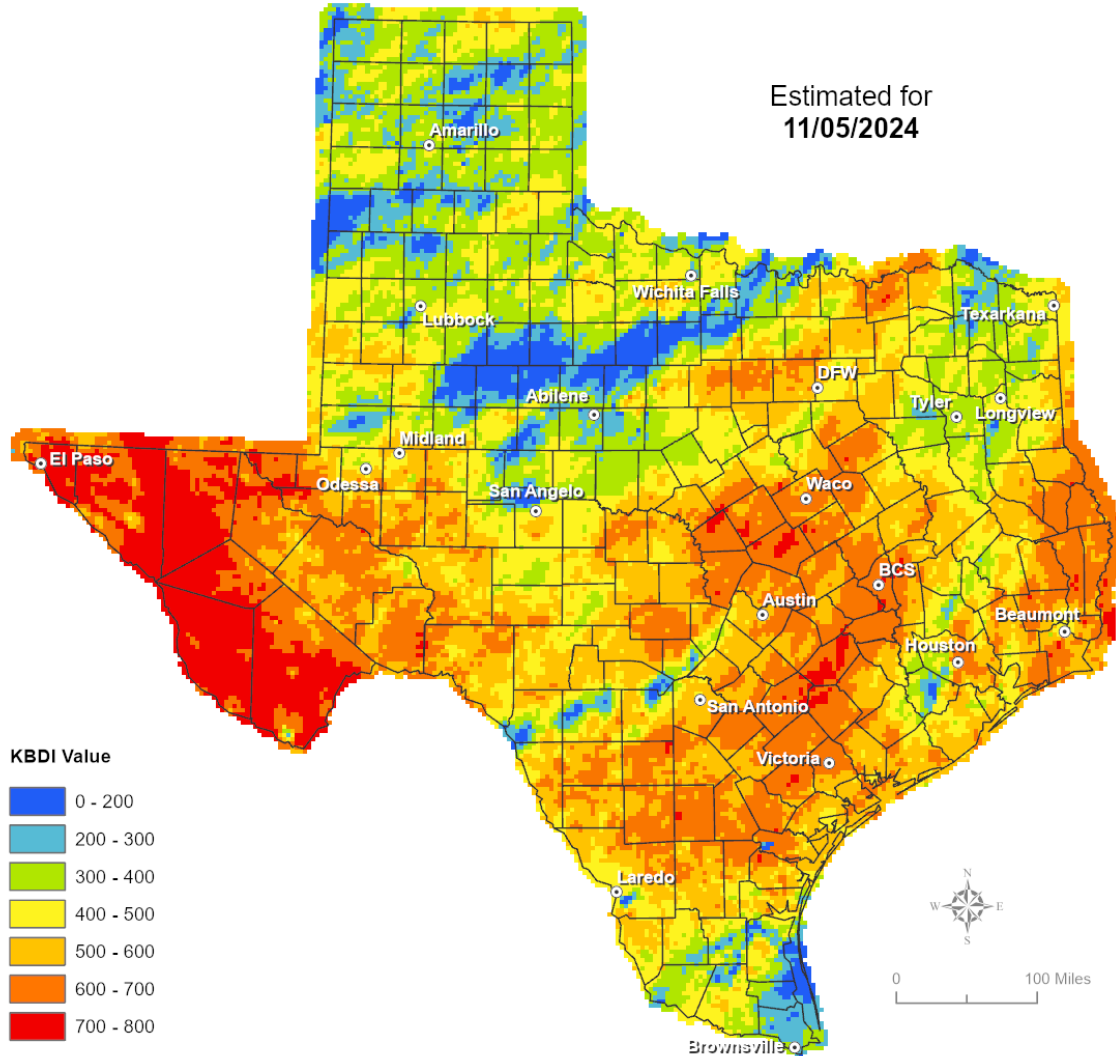
RED FLAG WARNINGS: www.weather.gov
 Additional map formats available at <https://tfsweb.tamu.edu/Burnbans/>

Keetch-Byram Drought Index

Keetch-Byram Drought Index

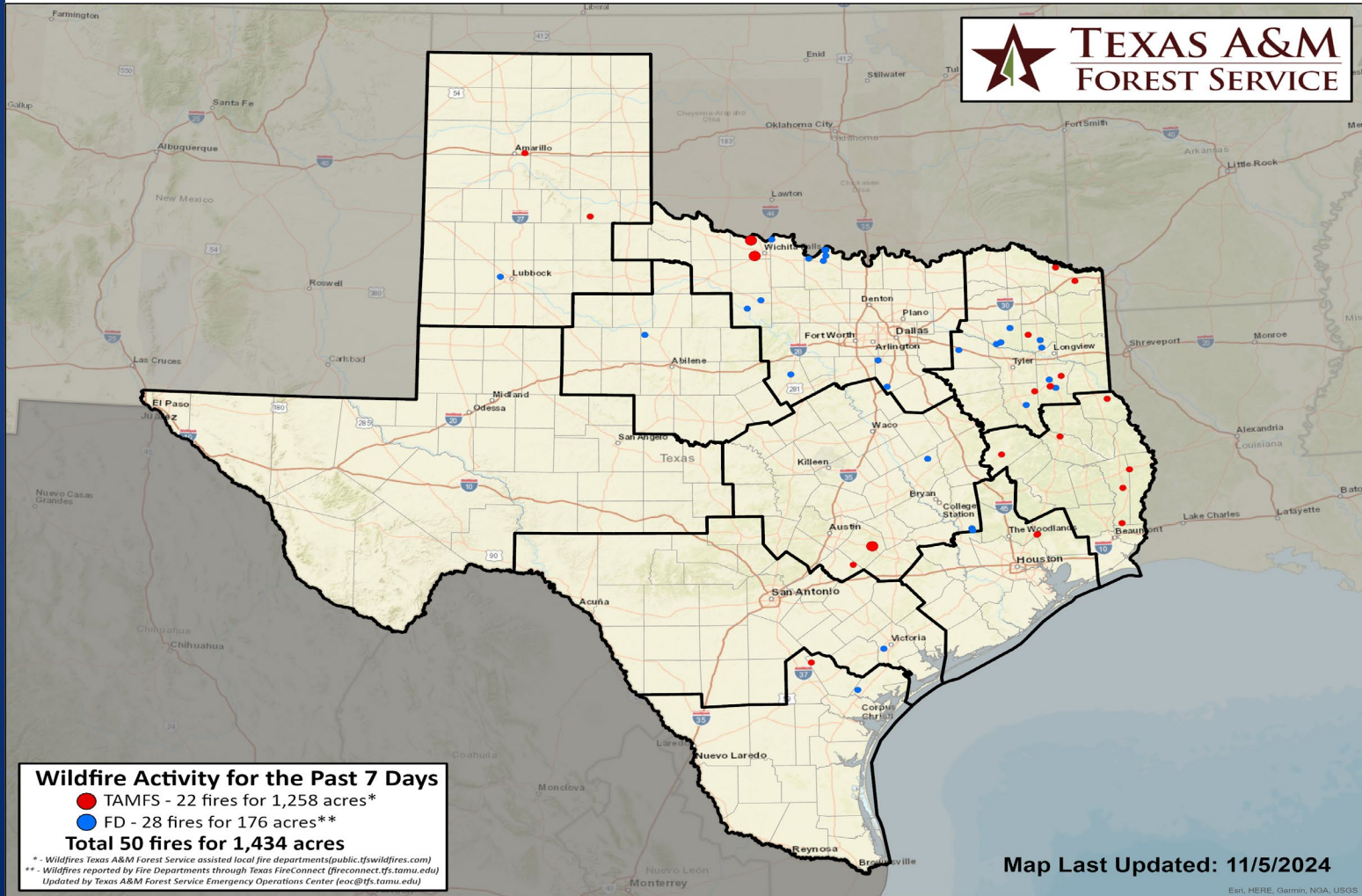
(4 km x 4 km resolution)

Estimated for
11/05/2024



Fire Activity (*Last 24 Hours)

Report of 561 (No Change) fires and 1,282,225 (No Change) acres have been burned this year. There are 163 (-11) counties with burn bans. The Keetch-Byram Drought Index list contains 173 (-20) counties with an average over 400.



Training

DATES		TITLE	COURSE	LOCATION
11/04/24	11/06/24	Intermediate Incident Command System for Expanding Incidents	G-300	San Antonio
11/04/24	11/06/24	Intermediate Incident Command System for Expanding Incidents	G-300	Fulshear
11/04/24	11/06/24	Disaster Accounting Basics	T-ACC600	McGregor
11/05/24	11/06/24	Advanced Incident Command System for Complex Incidents	G-400	Corpus Christi
11/06/24	11/06/24	National Incident Management System Overview for Senior Officials (Executives, Elected, Appointed)	G-402	El Paso
11/06/24	11/08/24	Intermediate Incident Command System for Expanding Incidents	G-300	Conroe
11/06/24	11/08/24	Public Information Basics	L-105	Beaumont