

Tropical Weather Awareness



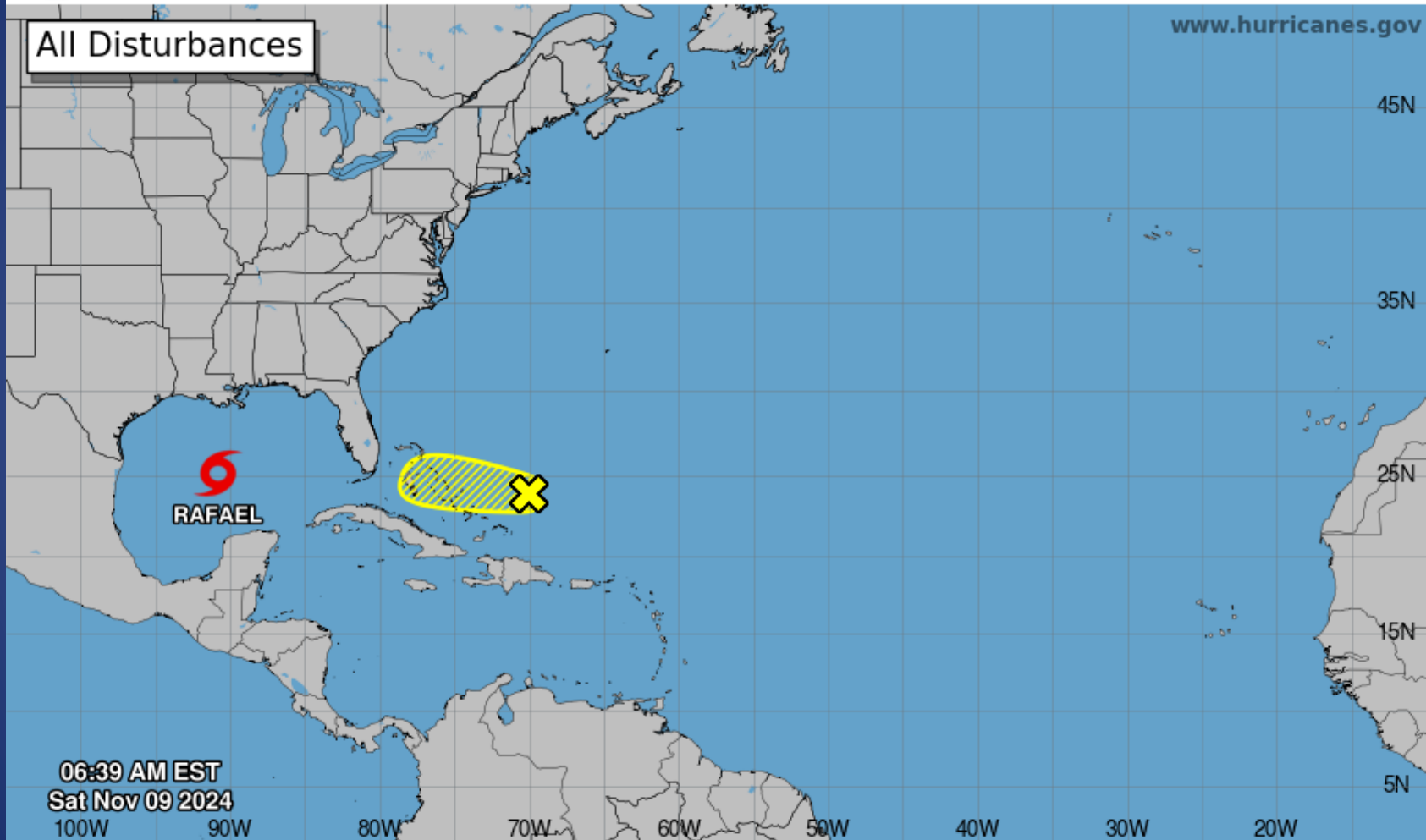
Seven-Day Graphical Tropical Weather Outlook

National Hurricane Center Miami, Florida



www.hurricanes.gov

All Disturbances



Current Disturbances and Seven-Day Cyclone Formation Chance: < 40% 40-60% > 60%

Tropical or Sub-Tropical Cyclone: Depression Storm Hurricane

Post-Tropical Cyclone or Remnants

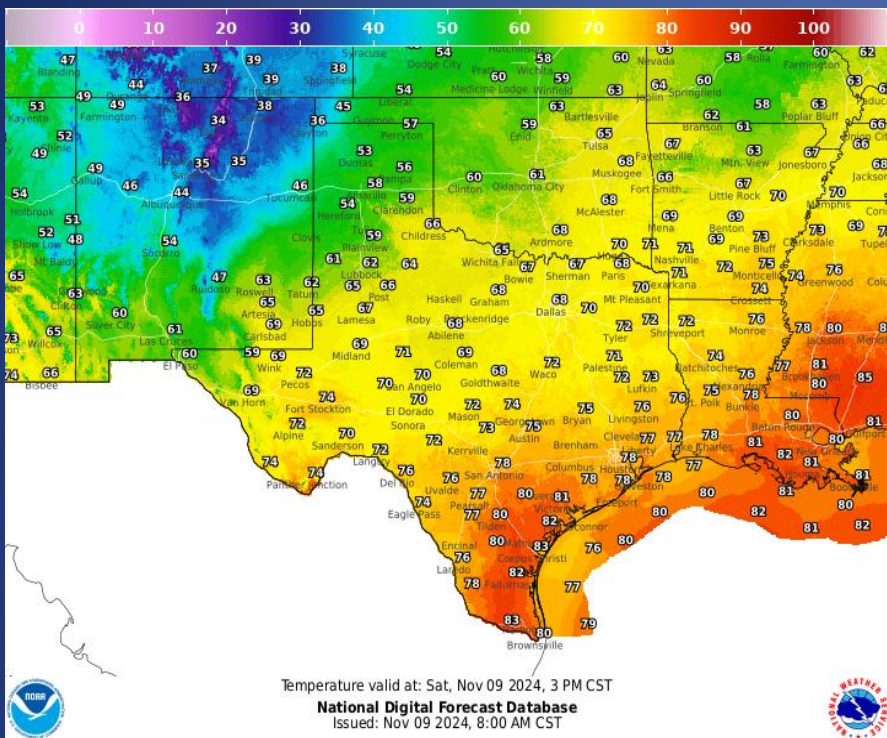
Incidents Reported to the State Operations Center (last 24 hours)

DATE	SUBJECT	LOCATION
11/08/24	Initial Report of Telecommunications Interference	Hidalgo County
11/08/24	Final Report of the Boil Water Notice	Lamb County
11/08/24	Initial Report of a Road Closure (IH-10)	Caldwell County
11/08/24	Final Report of a Road Closure (IH-10)	Caldwell County
11/09/24	Final Report of the Telecommunications Interference	Hidalgo County

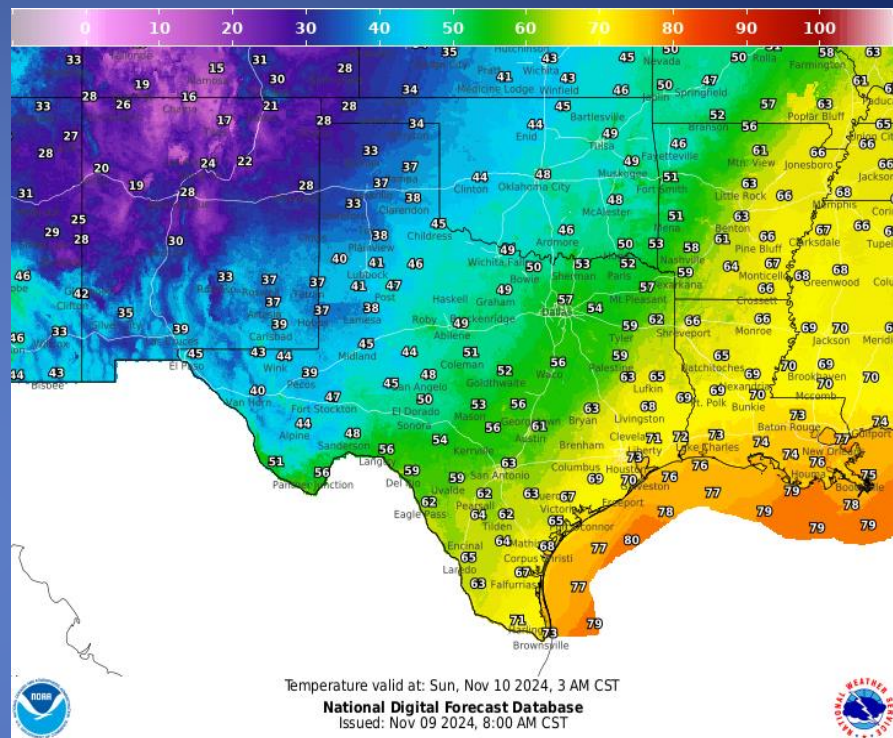
Informational Products Distributed by the State Operations Center

DATE	SUBJECT
11/08/24	National Hurricane Center: Hurricane Rafael Advisory Number 21
11/08/24	NWS Corpus Christi: Monitoring the Tropics Hurricane Rafael
11/08/24	NWS Brownsville: Coastal and Marine Hazards Through the Weekend Monitoring the Tropics
11/08/24	NWS Lake Charles, LA: Saturday's Heavy Rain
11/09/24	NWS Shreveport, LA: Flood Watch Remains in Effect through Tonight
11/09/24	National Hurricane Center Advisory Number 24 for: Tropical Storm Rafael
11/09/24	NWS Brownsville: Hazardous Beach Conditions
11/09/24	NWS Lake Charles, LA: High Risk of Flash Flooding Today
11/09/24	NWS Corpus Christi: Hazardous Beach Conditions
11/09/24	Daily NWS Threat Brief for FEMA Region 6
11/09/24	Daily NWS Threat Brief for FEMA Region 6

Weather Forecast

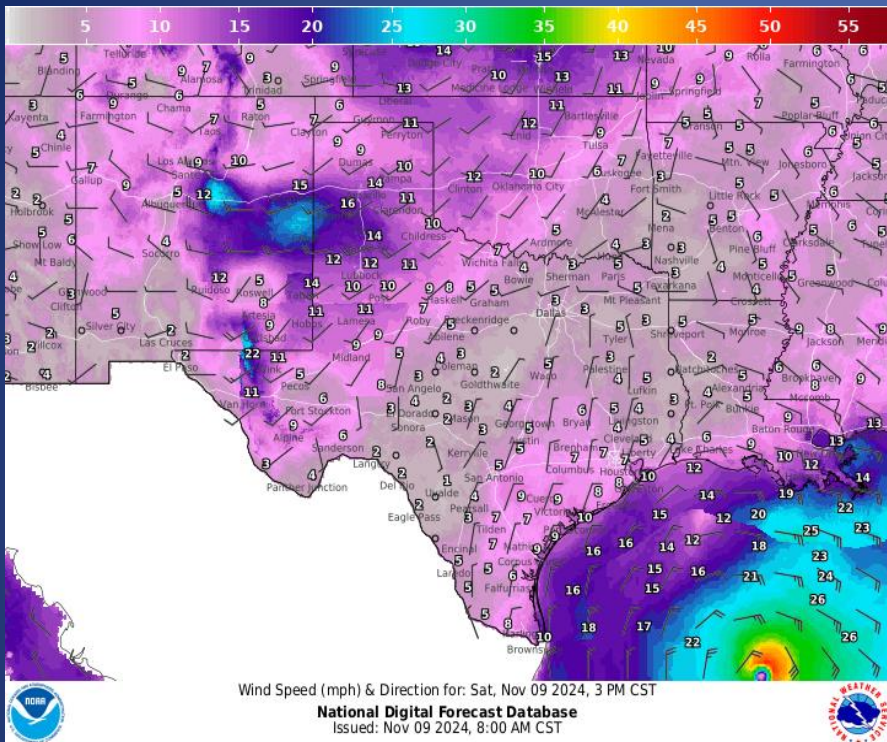


Highs

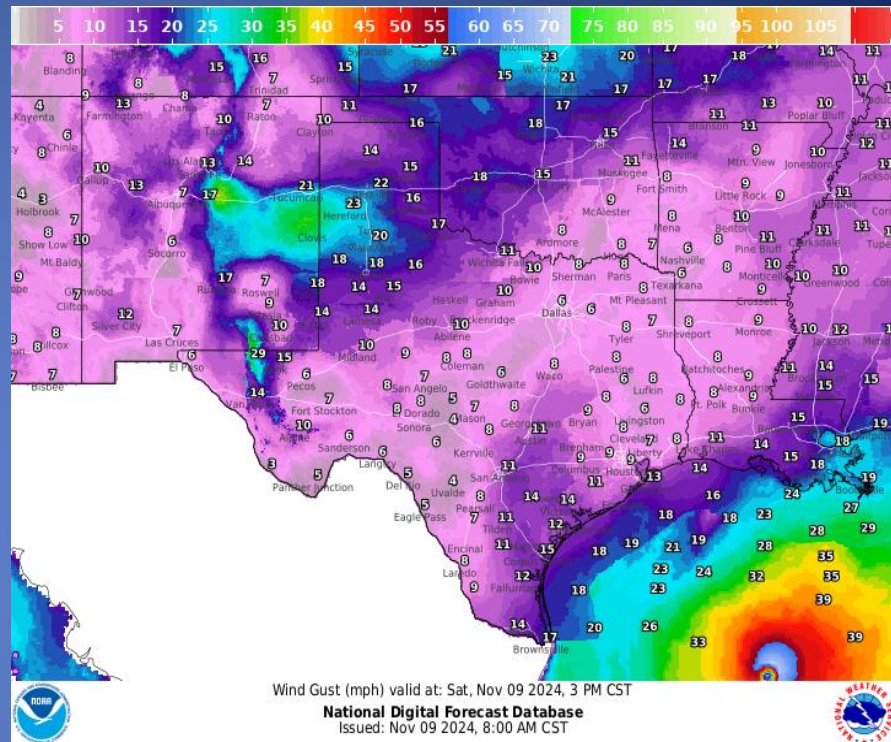


Lows

Weather Forecast



Wind Speeds



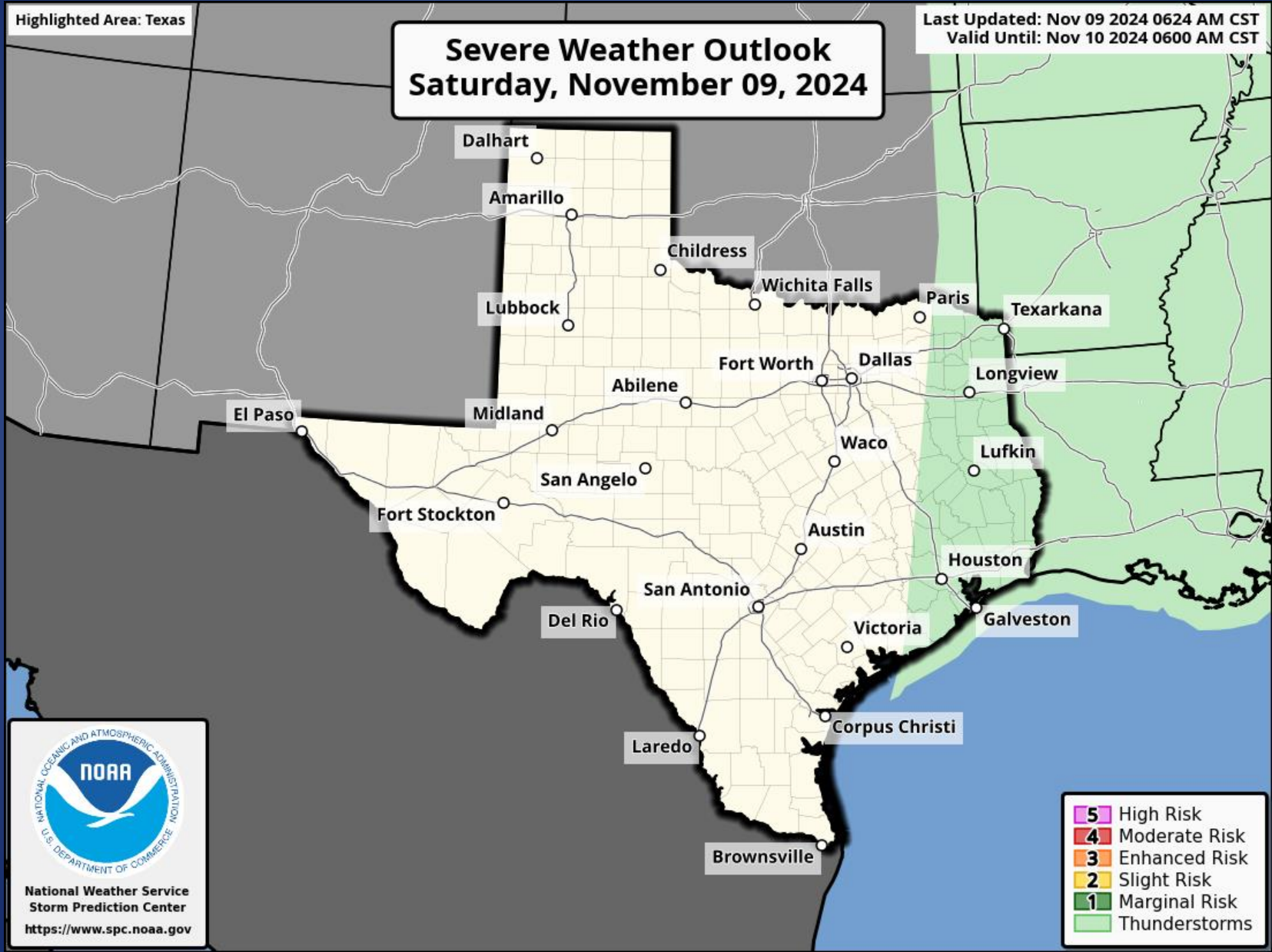
Gusts

Hazardous Weather

Highlighted Area: Texas

Severe Weather Outlook Saturday, November 09, 2024

Last Updated: Nov 09 2024 0624 AM CST
Valid Until: Nov 10 2024 0600 AM CST



- 5 High Risk
- 4 Moderate Risk
- 3 Enhanced Risk
- 2 Slight Risk
- 1 Marginal Risk
- Thunderstorms

NATIONAL OCEANIC AND ATMOSPHERIC ADMINISTRATION
U.S. DEPARTMENT OF COMMERCE

National Weather Service
Storm Prediction Center
<https://www.spc.noaa.gov>

Hazardous Weather

FREEZE WARNING-SATURDAY MORNING

Weather Forecast Office
El Paso, TX



Low temperatures 28 to 32

Issued Nov 08, 2024 9:22 AM MST



@NWSEIPaso

weather.gov/EIPaso

A Pacific winter storm system swept across the area Thursday, leaving behind a chilly airmass. Hudspeth and far east El Paso Counties have not seen a freeze yet, but temperatures are finally expected to drop below freezing Saturday morning. Low temperatures are forecast to be from 28 to 32 degrees.



First Freeze Expected

November 8, 2024

10:45 PM



Saturday morning



Parts of SE New Mexico, West Texas to the south

LOW
Temperatures

As low as 26 degrees



PLAN



PREPARE



ACT



Protect plants and tender vegetation from the cold



Cover outdoor faucets to avoid frozen pipes



Bring pets indoors, or ensure they have warm, dry shelter

National Oceanic and Atmospheric Administration

National Weather Service
Midland/Odessa, TX

A Freeze Warning is in effect through early Saturday morning for the Davis Mountains and Foothills, Marfa Plateau, Van Horn and the Highway 54 Corridor, Reeves County, Eddy County Plains, and Northern and Central Lea County. Be sure to protect plants and any tender vegetation from the cold and dress warm if you plan on being outside!

Hazardous Weather

Flood Watch

Valid through 6 AM CST Sunday

Weather Forecast Office
Shreveport, LA
Issued Nov 09, 2024 2:39 AM CST



A Flood Watch will be in effect starting this morning and lasting through at least Sunday morning for parts of Louisiana. Rainfall amounts are expected to reach 3-5 inches, with locally higher totals possible.

Flood Watch

Flash Flood Chances are Increasing



weather.gov/LakeCharles
National Weather Service - Lake Charles, LA
Updated: Fri Nov 8, 2024 3:22 PM CST

Today and Tonight

The risk for flash flooding is increasing across portions of Southeast Texas and Louisiana. 3 to 6 inches of rain is forecast with some areas receiving up to 10 inches.

Avoid flooded roadways when travelling. If a vehicle becomes stalled in flood waters, abandon it and seek higher ground.

Low lying areas near bayous, creeks, and streams may flood if repeated or training thunderstorms occur.

Follow: NWSLakeCharles

Listen: NOAA Weather Radio for Latest Forecasts & Warnings

Weather Warnings/Advisories Issued

DATE	WARNING TYPE	LOCATION
11/08/24	Flood Advisory	Archer, Baylor, Callahan, Clay, Coke, Coleman, Collingsworth, Concho, Dallas, Foard, Hardeman, Hemphill, Knox, Nacogdoches, Nolan, Panola, Runnels, Rusk, San Augustine, Shackelford, Shelby, Taylor, Tom Green, Wheeler, Wilbarger and Wichita Counties
11/08/24	Flood Warning	Jack and Stephens Counties
11/08/24	Flood Watch	Clay, Jasper, Newton and Tyler Counties
11/08/24	Severe Thunderstorm Warning	Archer, Clay, Freestone, Jack, Limestone, Montague, Navarro, Wichita and Wise Counties
11/08/24	Tornado Watch	Archer, Bell, Bosque, Clay, Collin, Cooke, Coryell, Dallas, Denton, Ellis, Erath, Falls, Freestone, Grayson, Hamilton, Hill, Hood, Jack, Johnson, Kaufman, Lampasas, Limestone, McLennan, Montague, Navarro, Palo Pinto, Parker, Rockwall, Somervell, Tarrant, Wichita and Wise Counties
11/08/24	Freeze Warning	Brewster, Culberson, Jeff Davis, Presidio and Reeves Counties
11/09/24	Flash Flood Warning	Chambers, Jefferson and Hardin Counties

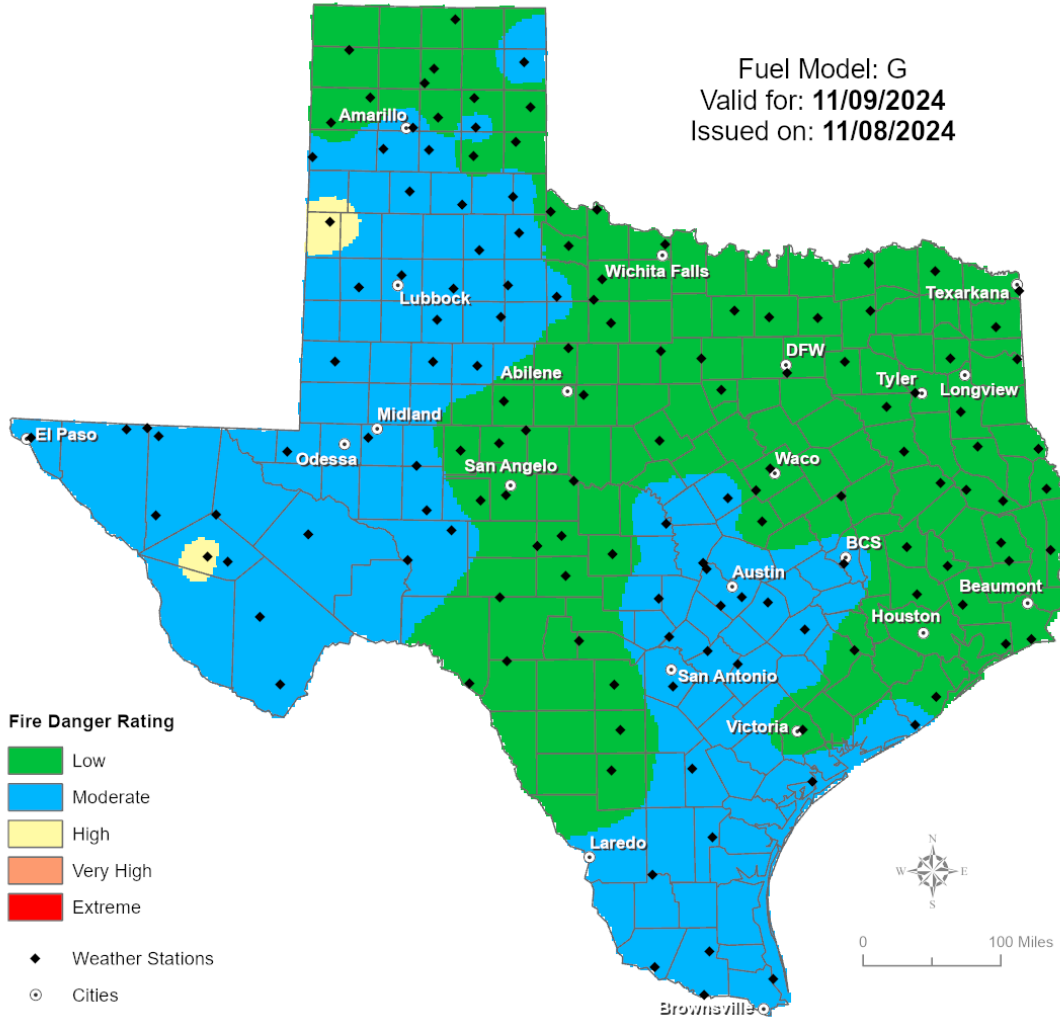
Weather Warnings/Advisories Issued

DATE	WARNING TYPE	LOCATION
11/09/24	Flood Advisory	Chambers, Harrison, Liberty, Nacogdoches, Panola, Rusk, Sabine, San Augustine and Shelby Counties
11/09/24	Flood Warning	Chambers and Comanche Counties

Fire Danger Forecast

Forecast Fire Danger

Fuel Model: G
Valid for: 11/09/2024
Issued on: 11/08/2024



Burn Ban

OUTDOOR BURN BANS

November 08, 2024

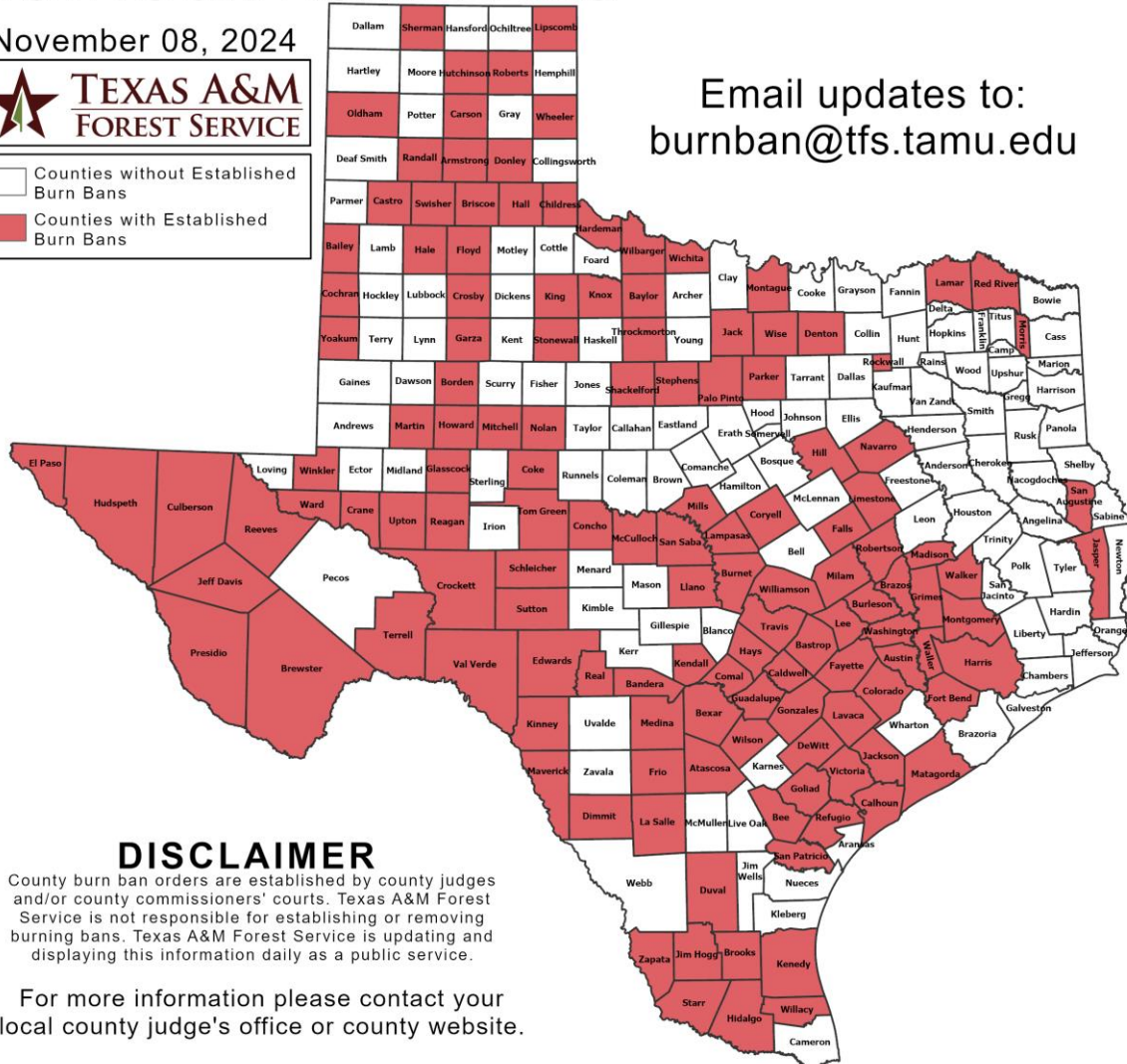


Counties without Established Burn Bans
 Counties with Established Burn Bans

Email updates to:
burnban@tfs.tamu.edu

Counties with Burn Bans: 136

- | | | |
|-----------|------------|---------------|
| Armstrong | Gonzales | Palo Pinto |
| Atascosa | Grimes | Parker |
| Austin | Guadalupe | Presidio |
| Bailey | Hale | Randall |
| Bandera | Hall | Reagan |
| Bastrop | Hardeman | Real |
| Baylor | Harris | Red River |
| Bee | Hays | Reeves |
| Bexar | Hidalgo | Refugio |
| Borden | Hill | Roberts |
| Brazos | Howard | Robertson |
| Brewster | Hudspeth | Rockwall |
| Briscoe | Hutchinson | San Augustine |
| Brooks | Jack | San Patricio |
| Burleson | Jackson | San Saba |
| Burnet | Jasper | Schleicher |
| Caldwell | Jeff Davis | Shackelford |
| Calhoun | Jim Hogg | Sherman |
| Carson | Kendall | Starr |
| Castro | Kenedy | Stephens |
| Childress | King | Stonewall |
| Cochran | Kinney | Sutton |
| Coke | Knox | Swisher |
| Colorado | Lamar | Terrell |
| Comal | Lampasas | Throckmorton |
| Concho | La Salle | Tom Green |
| Coryell | Lavaca | Travis |
| Crane | Lee | Upton |
| Crockett | Limestone | Val Verde |
| Crosby | Lipscomb | Victoria |
| Culberson | Llano | Walker |
| Denton | McCulloch | Waller |
| DeWitt | Madison | Ward |
| Dimmit | Martin | Washington |
| Donley | Matagorda | Wheeler |
| Duval | Maverick | Wichita |
| Edwards | Medina | Wilbarger |
| El Paso | Milam | Willacy |
| Falls | Mills | Williamson |
| Fayette | Mitchell | Wilson |
| Floyd | Montague | Winkler |
| Fort Bend | Montgomery | Wise |
| Frio | Morris | Yoakum |
| Garza | Navarro | Zapata |
| Glasscock | Nolan | |
| Goliad | Oldham | |



DISCLAIMER

County burn ban orders are established by county judges and/or county commissioners' courts. Texas A&M Forest Service is not responsible for establishing or removing burning bans. Texas A&M Forest Service is updating and displaying this information daily as a public service.

For more information please contact your local county judge's office or county website.

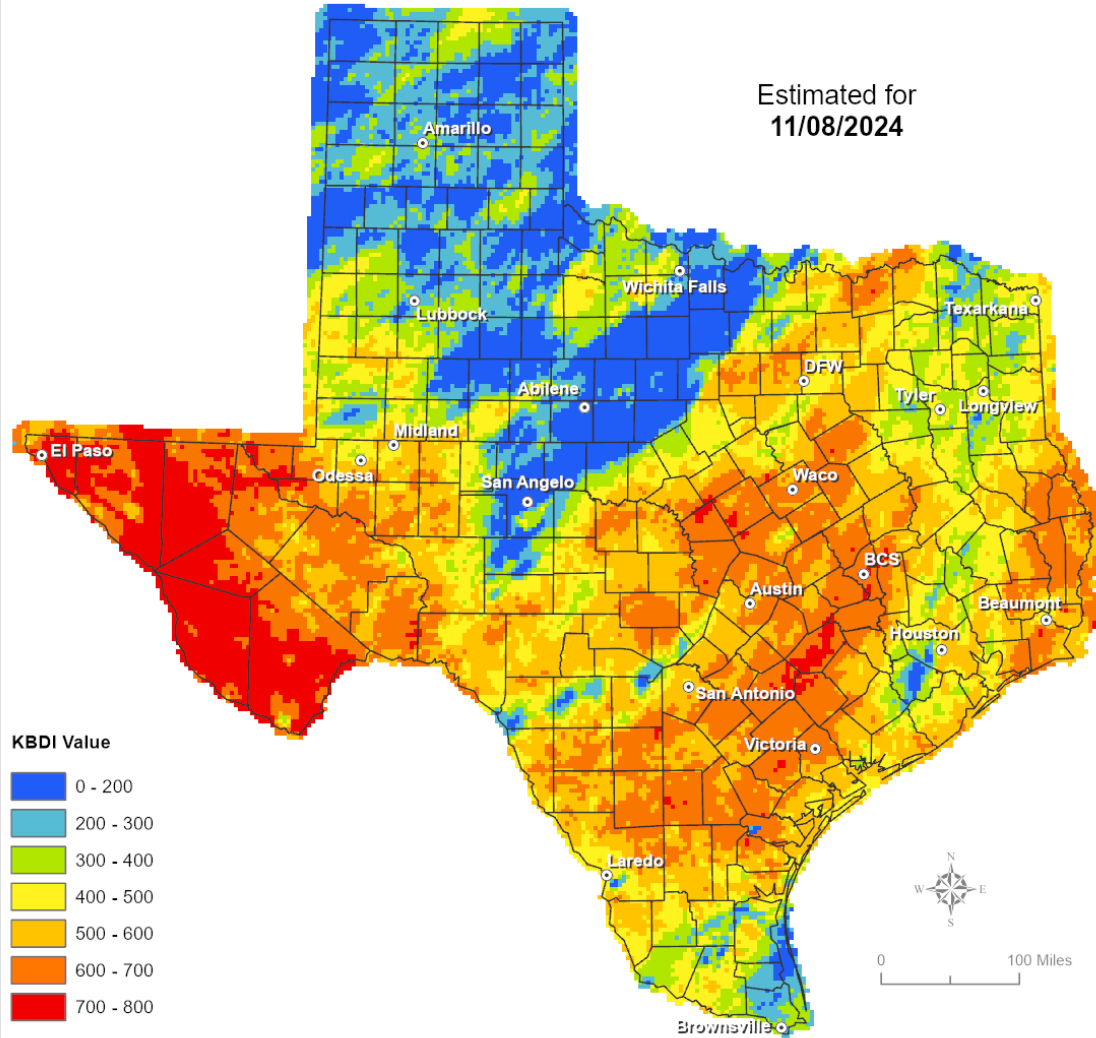
RED FLAG WARNINGS: www.weather.gov
 Additional map formats available at <https://tfsweb.tamu.edu/Burnbans/>

Keetch-Byram Drought Index

Keetch-Byram Drought Index

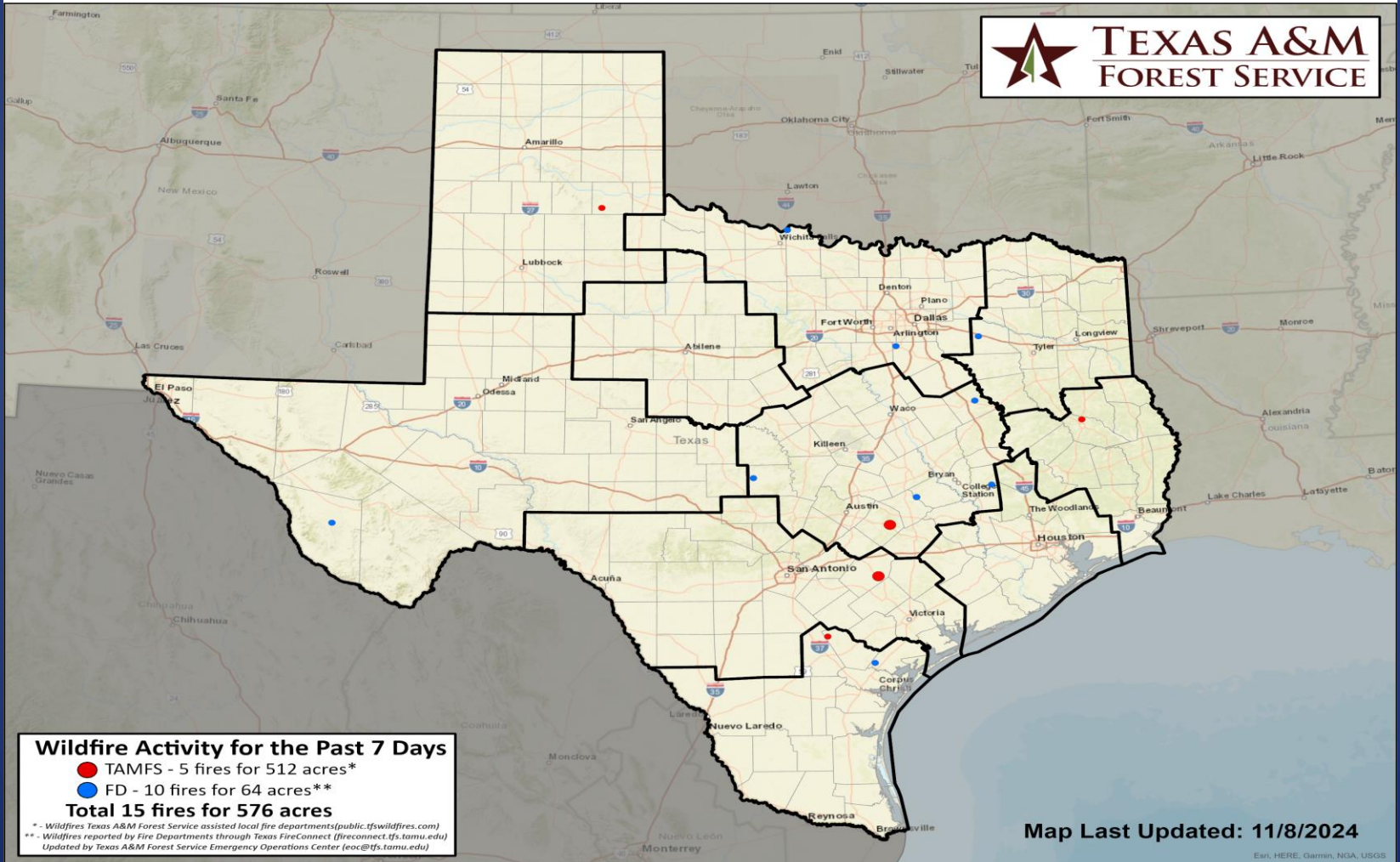
(4 km x 4 km resolution)

Estimated for
11/08/2024



Fire Activity (*Last 24 Hours)

Report of 562 (No Change) fires and 1,282,325 (No Change) acres have been burned this year. There are 136 (-8) counties with burn bans. The Keetch-Byram Drought Index list contains 163 (-10) counties with an average over 400.



Training

DATES		TITLE	COURSE	LOCATION
11/08/24	11/10/24	Intermediate Incident Command System for Expanding Incidents	G-300	League City
11/08/24	11/10/24	Community Emergency Response Team Basic Training	G-317	Tyler
11/08/24	11/10/24	Community Emergency Response Team Train-the-Trainer	G-428	Cedar Park

Statewide Significant Events

DATES		LOCATION	EVENT
11/07/24	11/11/24	Harris	Nutcracker Market
11/09/24	11/10/24	Austin	Texas Book Festival