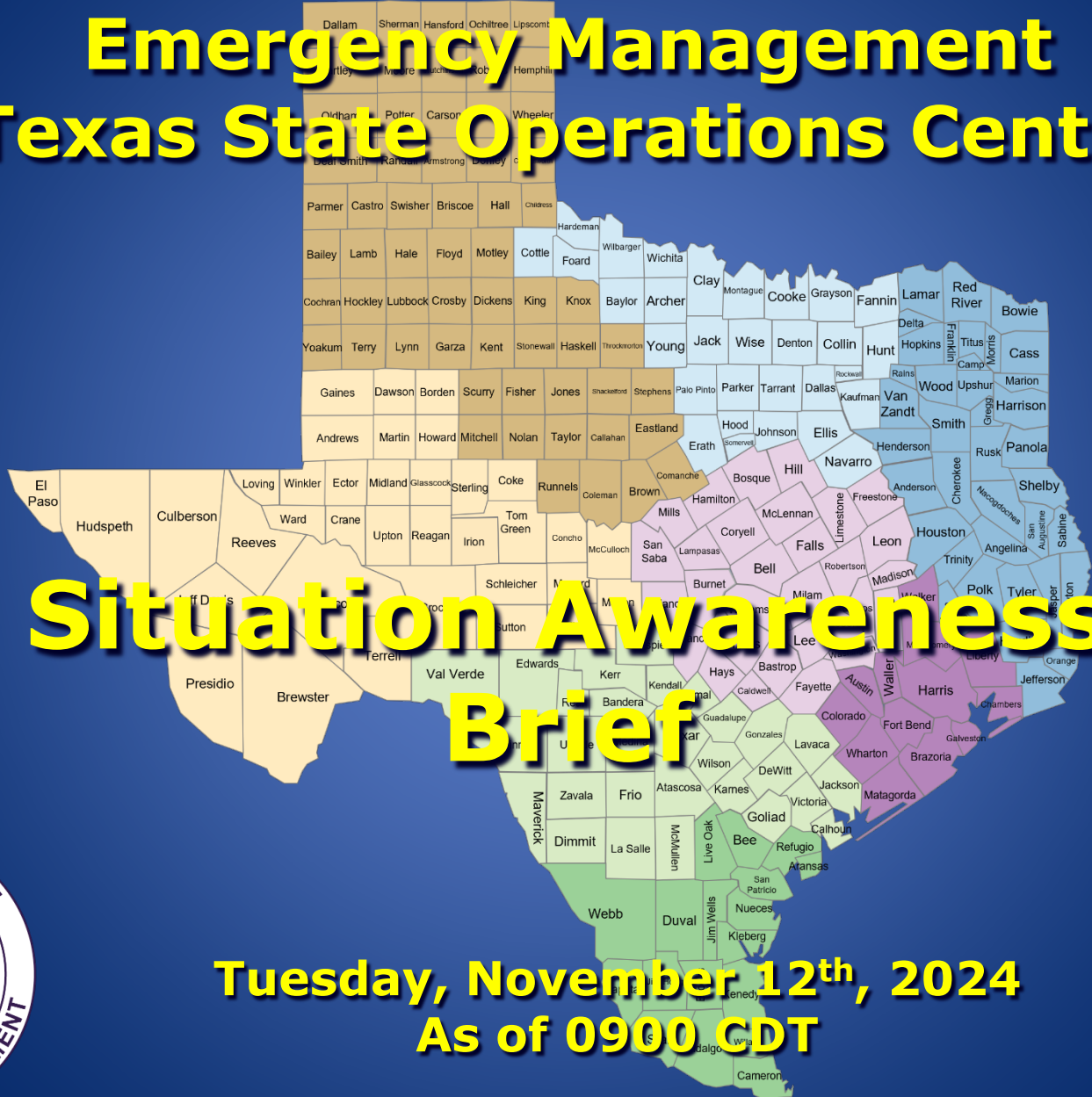


Texas Division of Emergency Management Texas State Operations Center



Tuesday, November 12th, 2024
As of 0900 CDT

Tropical Weather Awareness



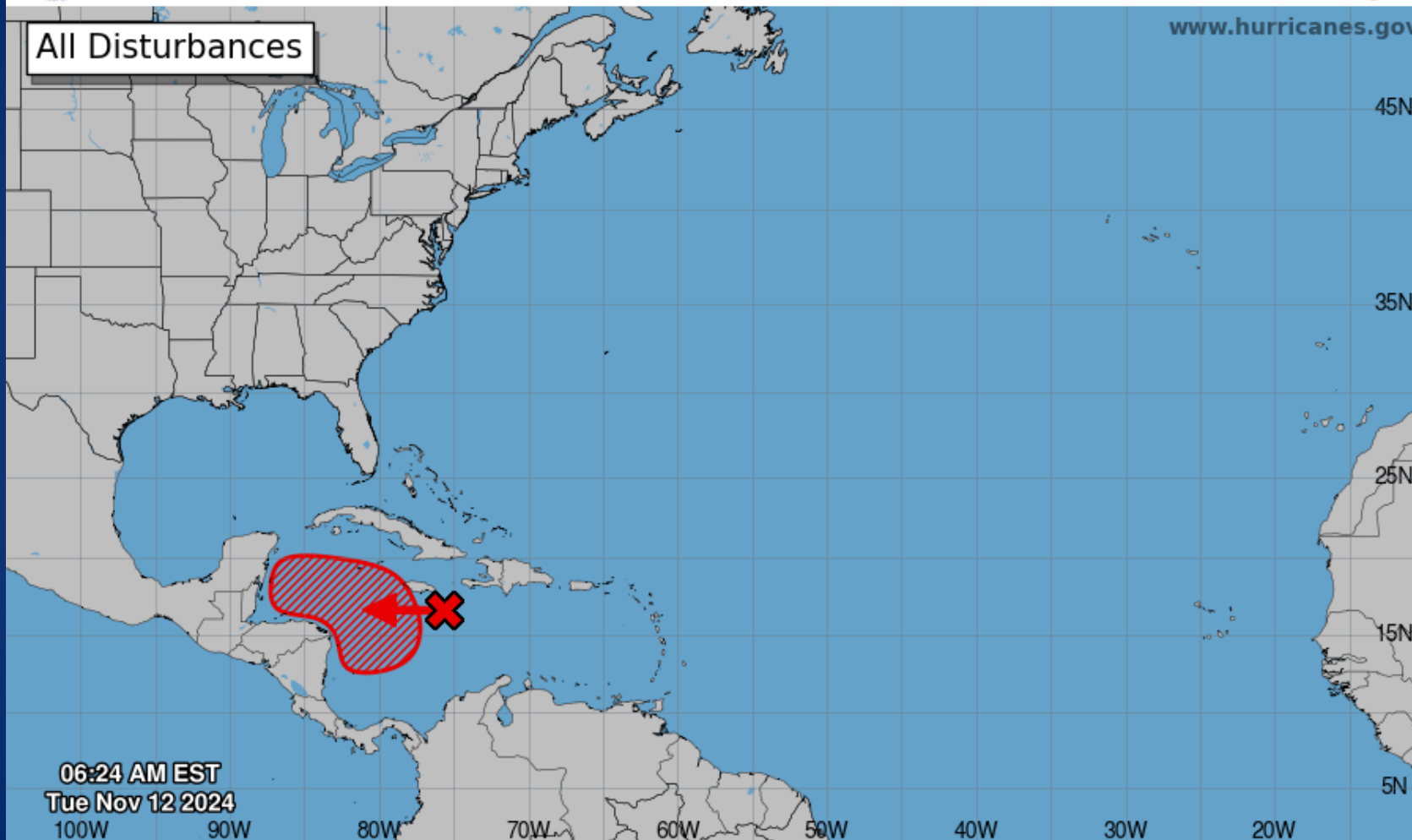
Seven-Day Graphical Tropical Weather Outlook

National Hurricane Center Miami, Florida



www.hurricanes.gov

All Disturbances



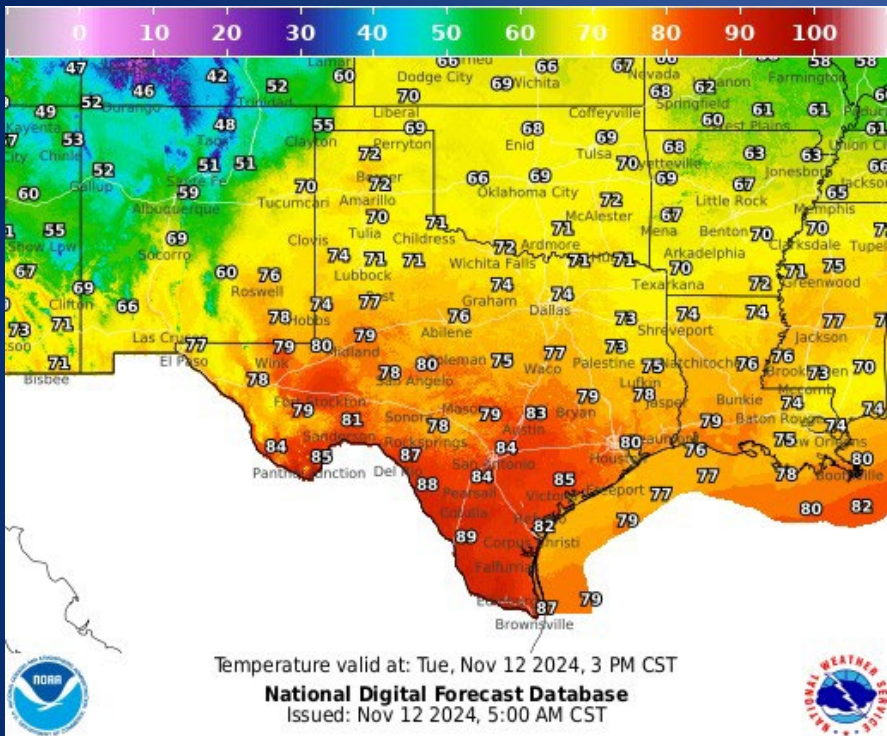
06:24 AM EST
Tue Nov 12 2024

Current Disturbances and Seven-Day Cyclone Formation Chance: < 40% 40-60% > 60%
Tropical or Sub-Tropical Cyclone: Depression Storm Hurricane
 Post-Tropical Cyclone or Remnants

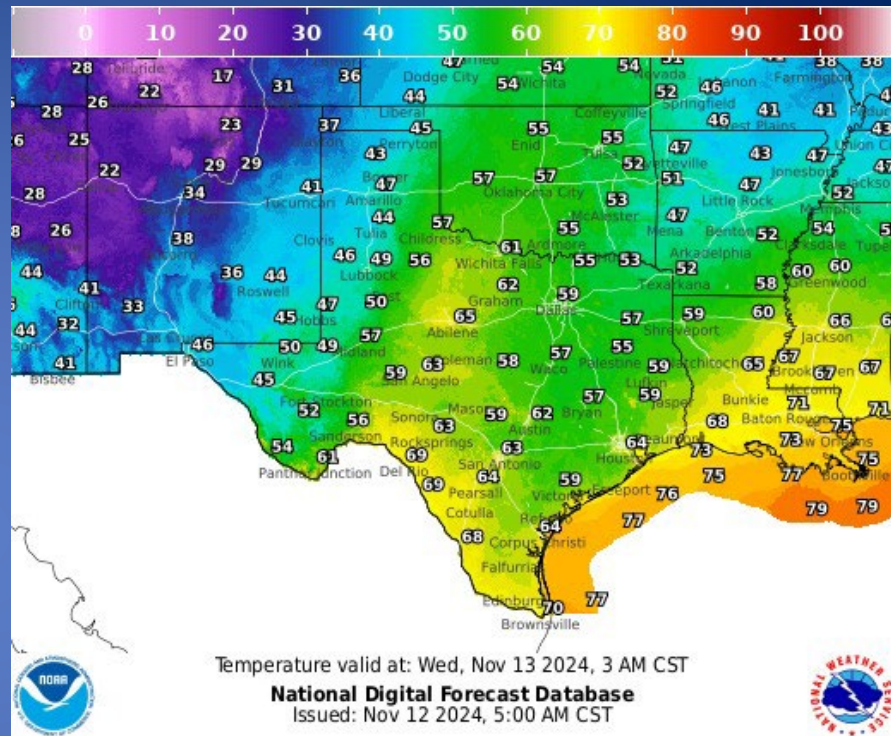
Informational Products Distributed by the State Operations Center

DATE	SUBJECT
11/11/24	Texas A&M Forest Service: Texas Fire Potential Update
11/12/24	NWS Lake Charles, LA: Dry today. Wet tomorrow.
11/12/24	Daily NWS Threat Brief for FEMA Region 6

Weather Forecast

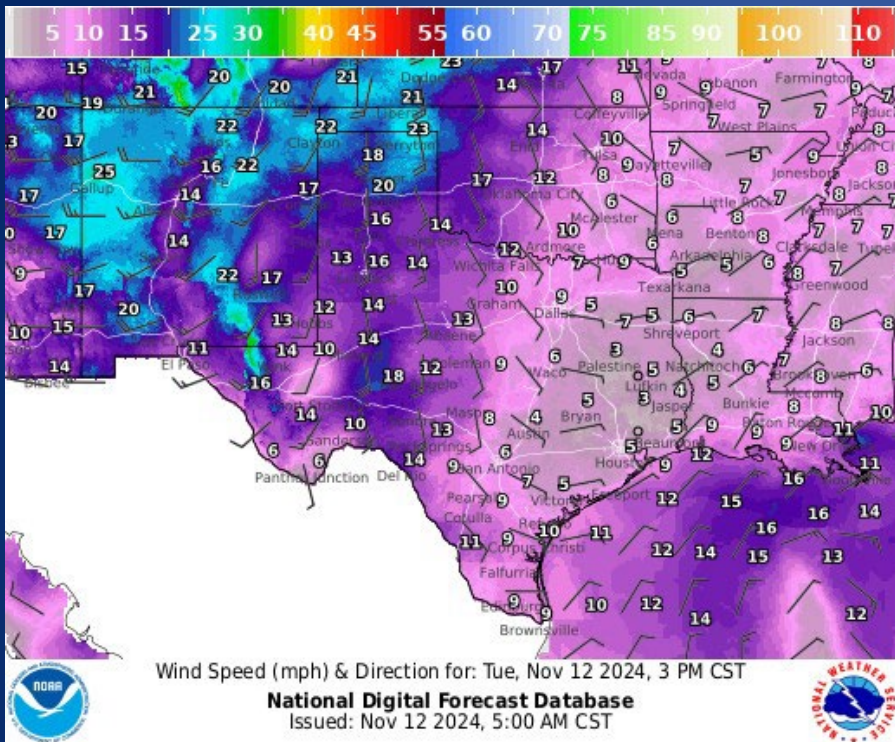


Highs

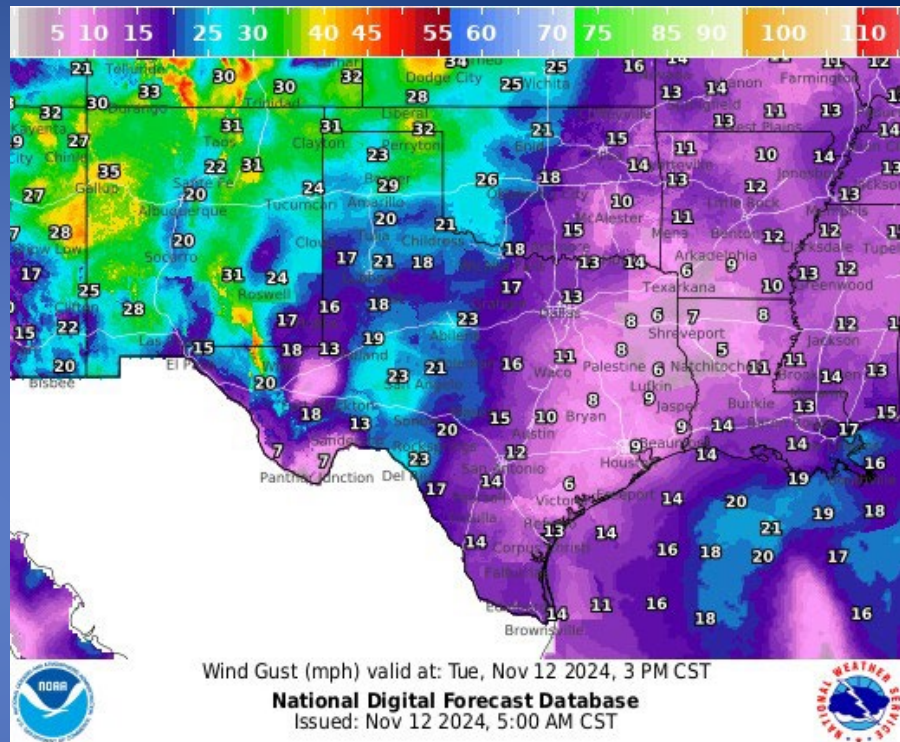


Lows

Weather Forecast



Wind Speeds




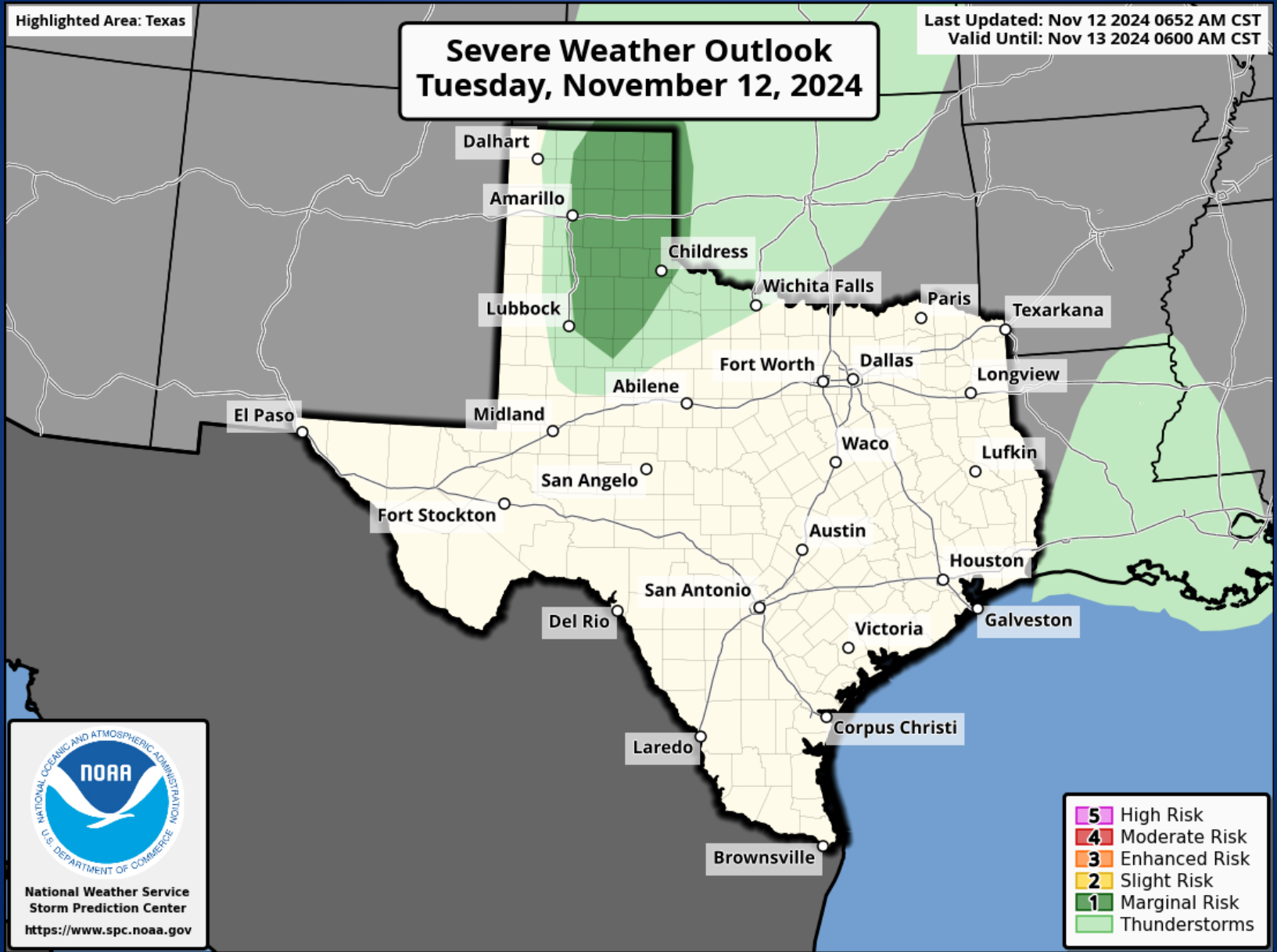
Gusts

Hazardous Weather

Highlighted Area: Texas

Last Updated: Nov 12 2024 0652 AM CST
Valid Until: Nov 13 2024 0600 AM CST

Severe Weather Outlook Tuesday, November 12, 2024



NATIONAL OCEANIC AND ATMOSPHERIC ADMINISTRATION
U.S. DEPARTMENT OF COMMERCE

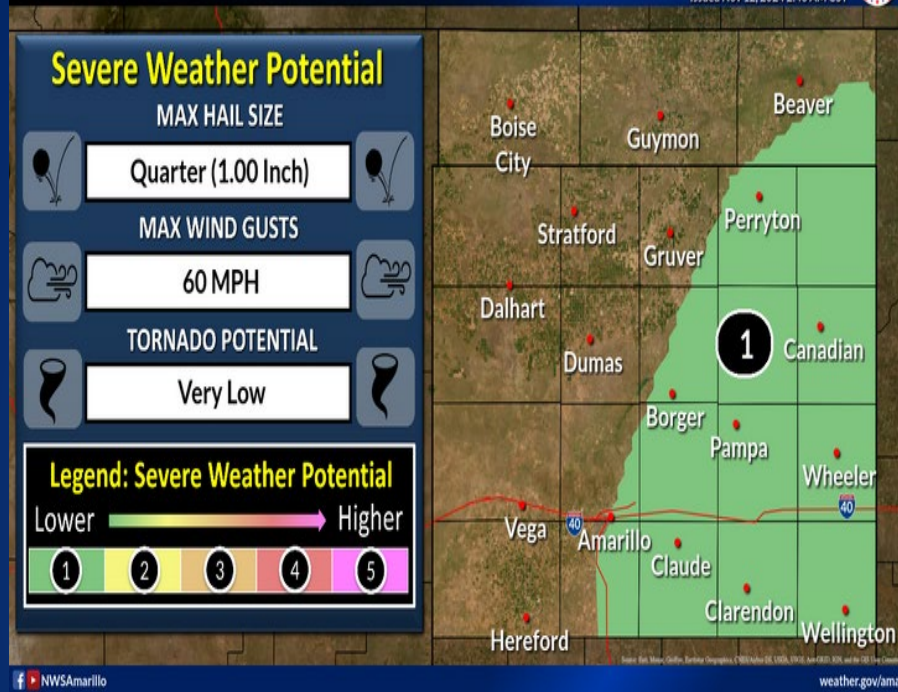
National Weather Service
Storm Prediction Center
<https://www.spc.noaa.gov>

5	High Risk
4	Moderate Risk
3	Enhanced Risk
2	Slight Risk
1	Marginal Risk
	Thunderstorms

Hazardous Weather

Severe Thunderstorm Potential - This Evening and Tonight

Weather Forecast Office
Amarillo, TX
Issued Nov 12, 2024 2:46 AM CST



A few severe thunderstorms will be possible this evening and tonight in the eastern Panhandles with large hail to around quarter size and damaging winds the main threats.

Coastal Flood Advisory

Through This Afternoon



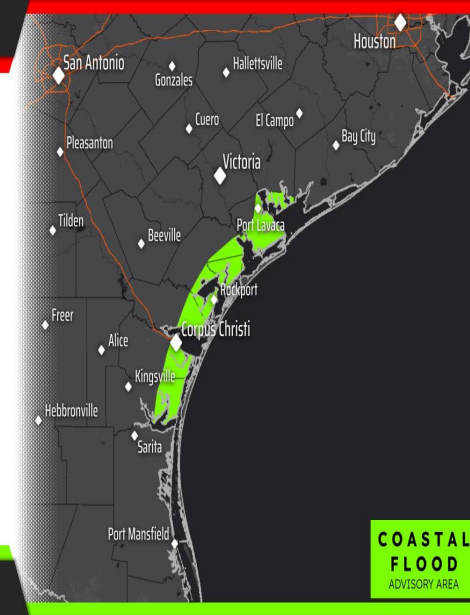
Coastal flooding, mainly during times of high tide



Along Bays of the Middle Texas coast



- Inundation up to 1 feet
- Beach Erosion & Coastal Inundation Possible
- Flooding of roads near bays



NATIONAL WEATHER SERVICE
CORPUS CHRISTI

Follow: @NWSCorpus

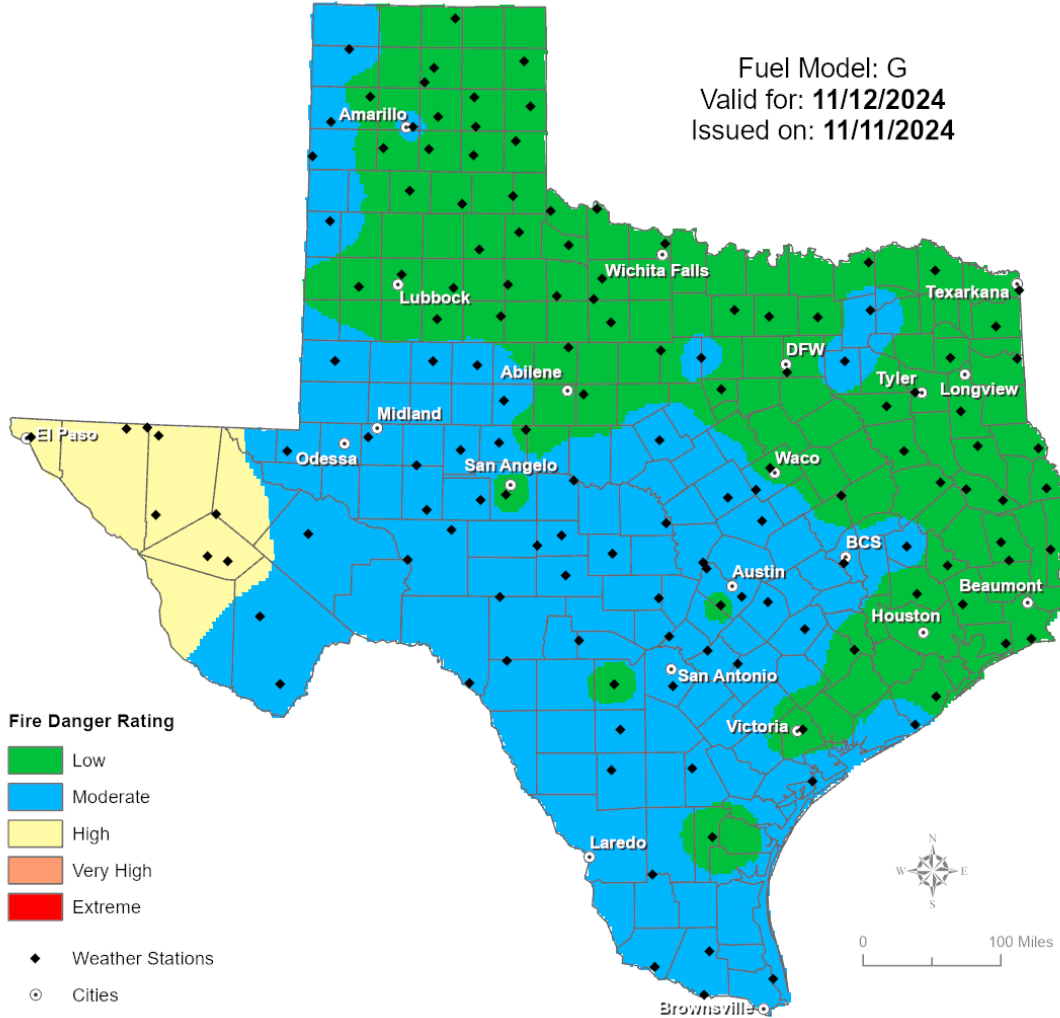
Updated: November 12, 2024

The Coastal Flood Advisory is still in effect through this afternoon across the bays and intracoastal waterways. Up to 1' of inundation is possible, especially during times of high tide.

Fire Danger Forecast

Forecast Fire Danger

Fuel Model: G
Valid for: 11/12/2024
Issued on: 11/11/2024



Burn Ban

OUTDOOR BURN BANS

November 12, 2024

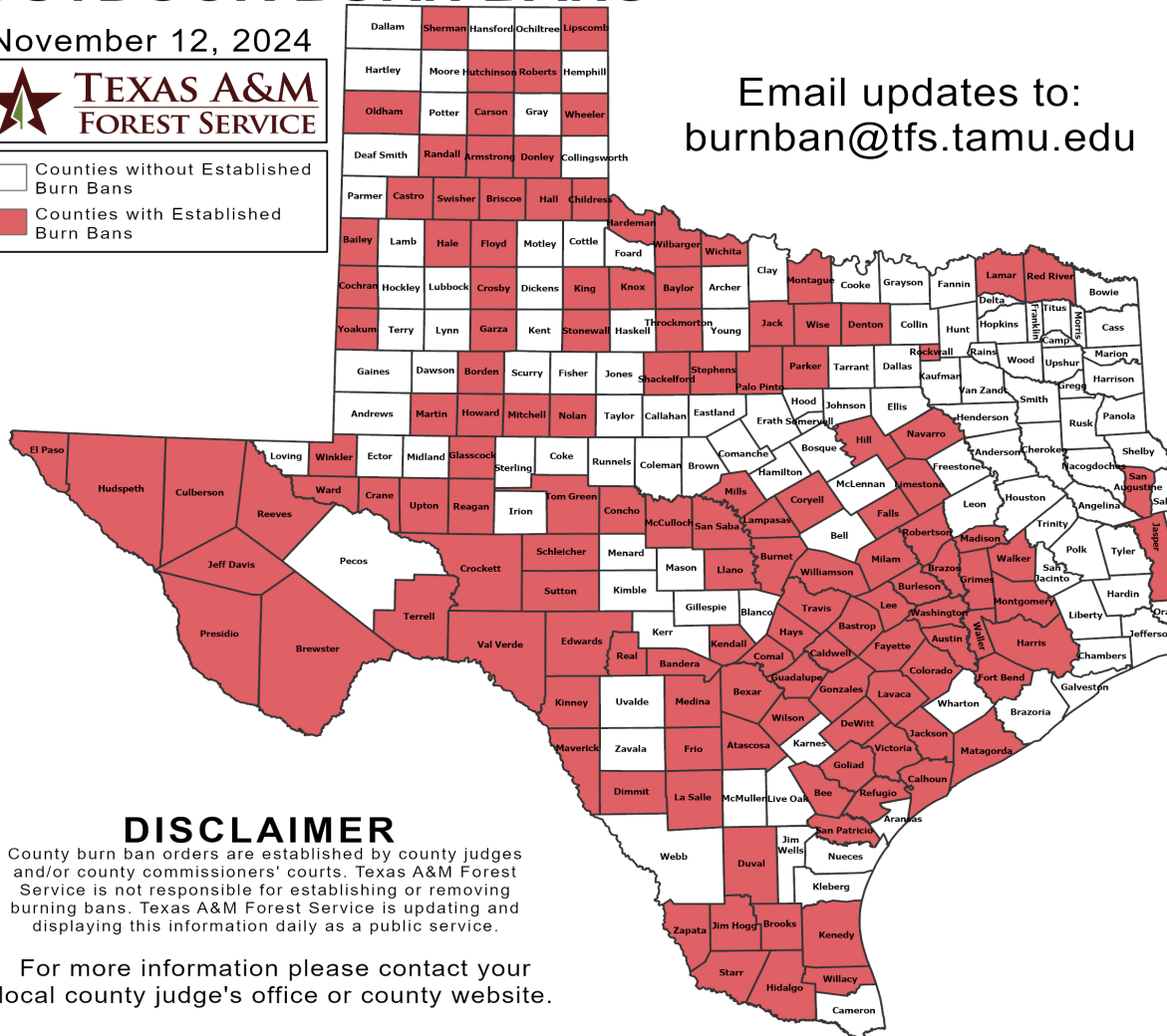


Counties without Established Burn Bans
 Counties with Established Burn Bans

Email updates to:
burnban@tfs.tamu.edu

Counties with Burn Bans: 134

- | | | |
|-----------|------------|---------------|
| Armstrong | Gonzales | Palo Pinto |
| Atascosa | Grimes | Parker |
| Austin | Guadalupe | Presidio |
| Bailey | Hale | Randall |
| Bandera | Hall | Reagan |
| Bastrop | Hardeman | Real |
| Baylor | Harris | Red River |
| Bee | Hays | Reeves |
| Bexar | Hidalgo | Refugio |
| Borden | Hill | Roberts |
| Brazos | Howard | Robertson |
| Brewster | Hudspeth | Rockwall |
| Briscoe | Hutchinson | San Augustine |
| Brooks | Jack | San Patricio |
| Burleson | Jackson | San Saba |
| Burnet | Jasper | Schleicher |
| Caldwell | Jeff Davis | Shackelford |
| Calhoun | Jim Hogg | Sherman |
| Carson | Kendall | Starr |
| Castro | Kenedy | Stephens |
| Childress | King | Stonewall |
| Cochran | Kinney | Sutton |
| Colorado | Knox | Swisher |
| Comal | Lamar | Terrell |
| Concho | Lampasas | Throckmorton |
| Coryell | La Salle | Tom Green |
| Crane | Lavaca | Travis |
| Crockett | Lee | Upton |
| Crosby | Limestone | Val Verde |
| Culberson | Lipscomb | Victoria |
| Denton | Llano | Walker |
| DeWitt | McCulloch | Waller |
| Dimmit | Madison | Ward |
| Donley | Martin | Washington |
| Duval | Matagorda | Wheeler |
| Edwards | Maverick | Wichita |
| El Paso | Medina | Wilbarger |
| Falls | Milam | Willacy |
| Fayette | Mills | Williamson |
| Floyd | Mitchell | Wilson |
| Fort Bend | Montague | Winkler |
| Frio | Montgomery | Wise |
| Garza | Navarro | Yoakum |
| Glasscock | Nolan | Zapata |
| Goliad | Oldham | |



DISCLAIMER

County burn ban orders are established by county judges and/or county commissioners' courts. Texas A&M Forest Service is not responsible for establishing or removing burning bans. Texas A&M Forest Service is updating and displaying this information daily as a public service.

For more information please contact your local county judge's office or county website.

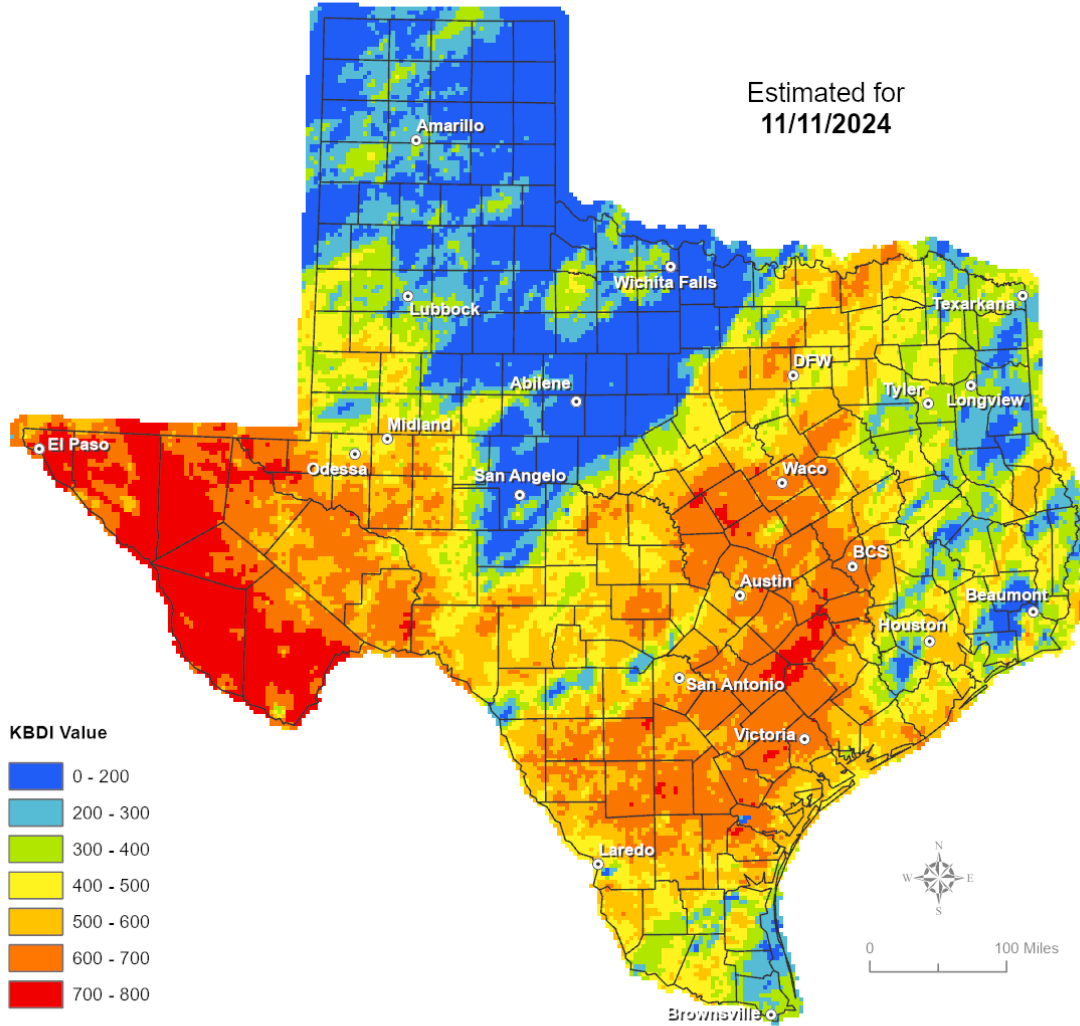
RED FLAG WARNINGS: www.weather.gov
 Additional map formats available at <https://tfsweb.tamu.edu/Burnbans/>

Keetch-Byram Drought Index

Keetch-Byram Drought Index

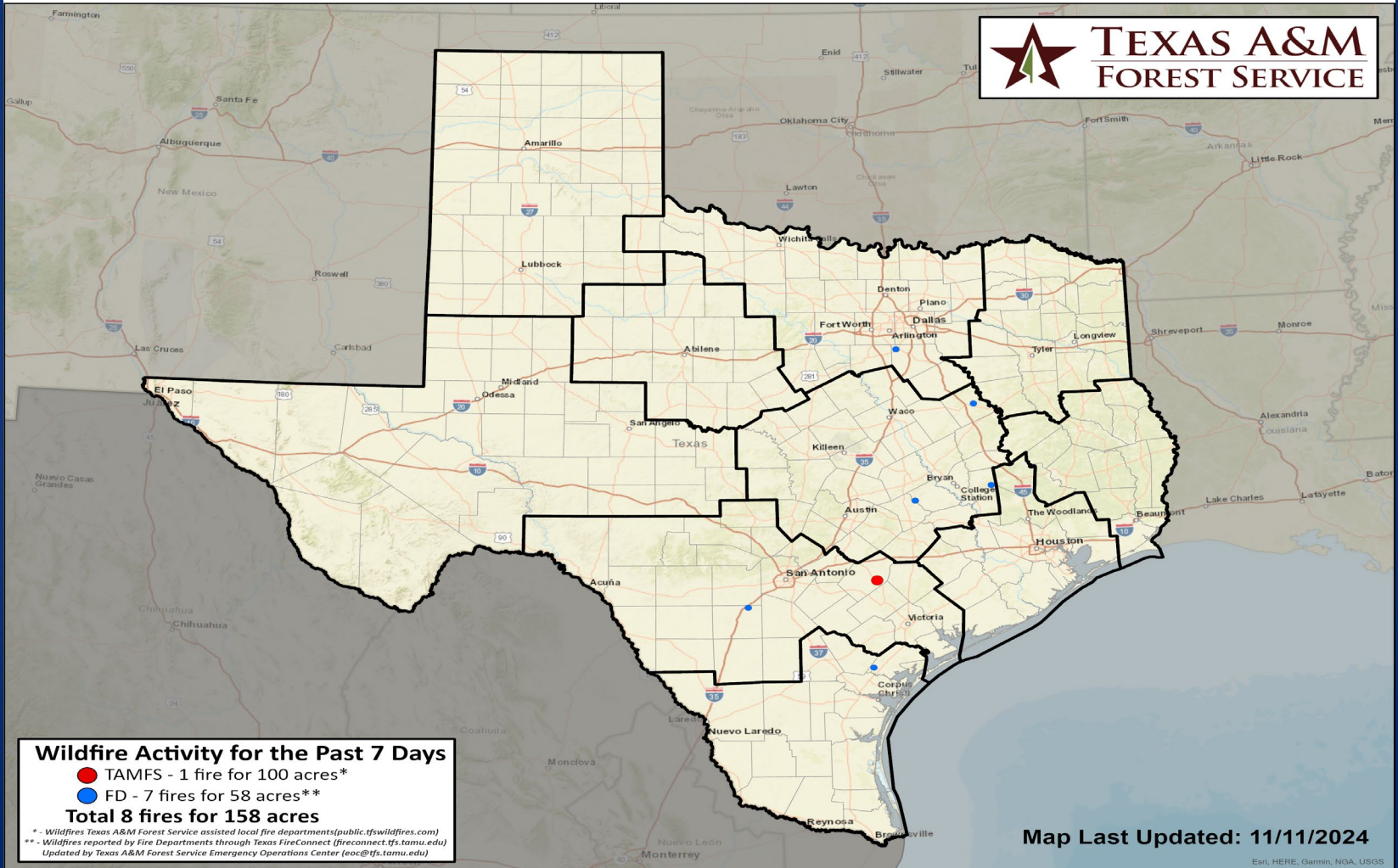
(4 km x 4 km resolution)

Estimated for
11/11/2024



Fire Activity (*Last 24 Hours)

Report of 562 (No Change) fires and 1,282,325 (No Change) acres have been burned this year. There are 134 (-2) counties with burn bans. The Keetch-Byram Drought Index list contains 136 (No Change) counties with an average over 400.



Training

DATES		TITLE	COURSE	LOCATION
11/11/24	11/13/24	Intermediate Incident Command System for Expanding Incidents	G-300	Wichita Falls
11/12/24	11/15/24	Debris Management	G-202	Lubbock
11/12/24	11/14/24	Intermediate Incident Command System for Expanding Incidents	G-300	Decatur