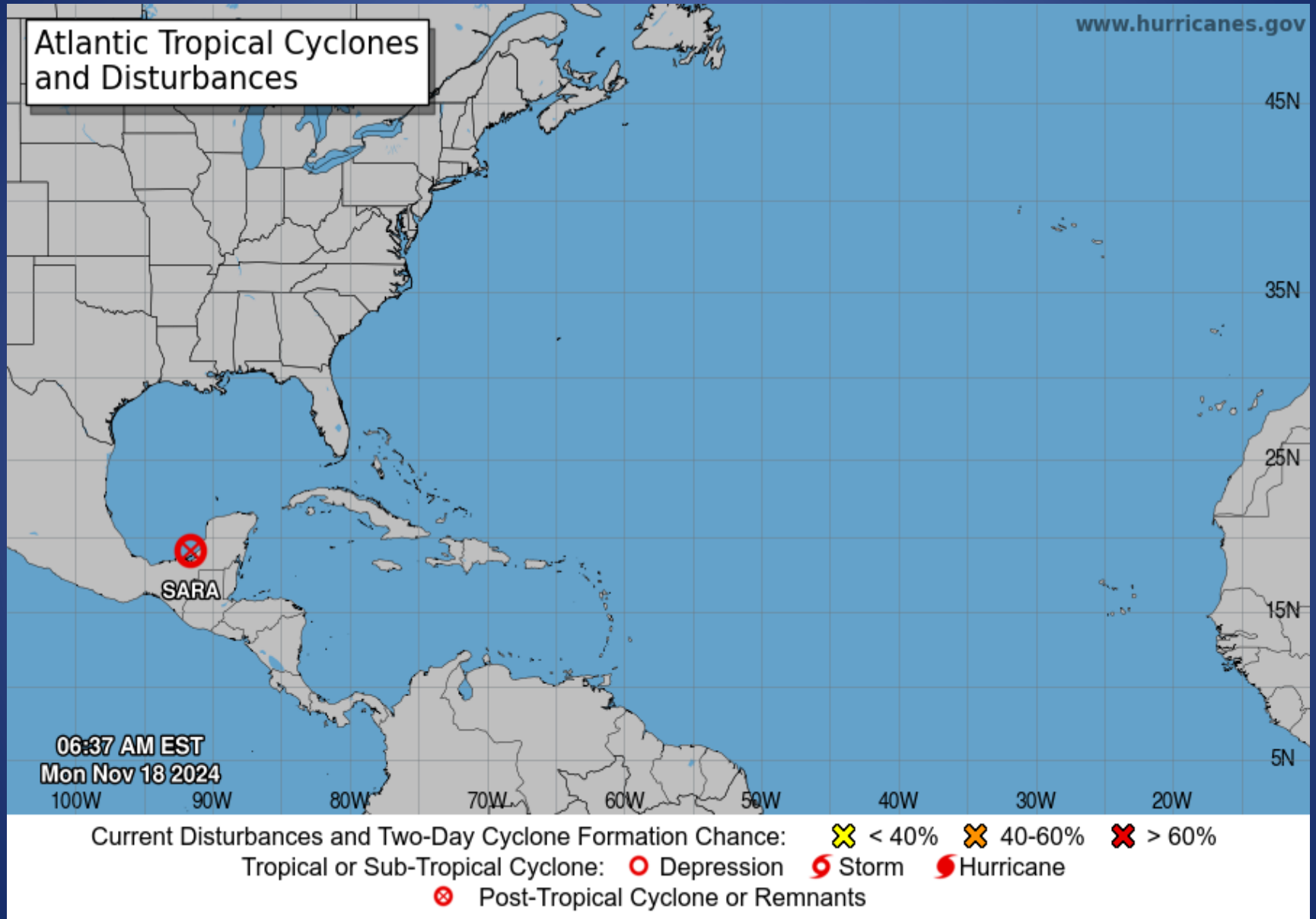




# Tropical Weather Awareness



# Incidents Reported to the State Operations Center (last 24 hours)

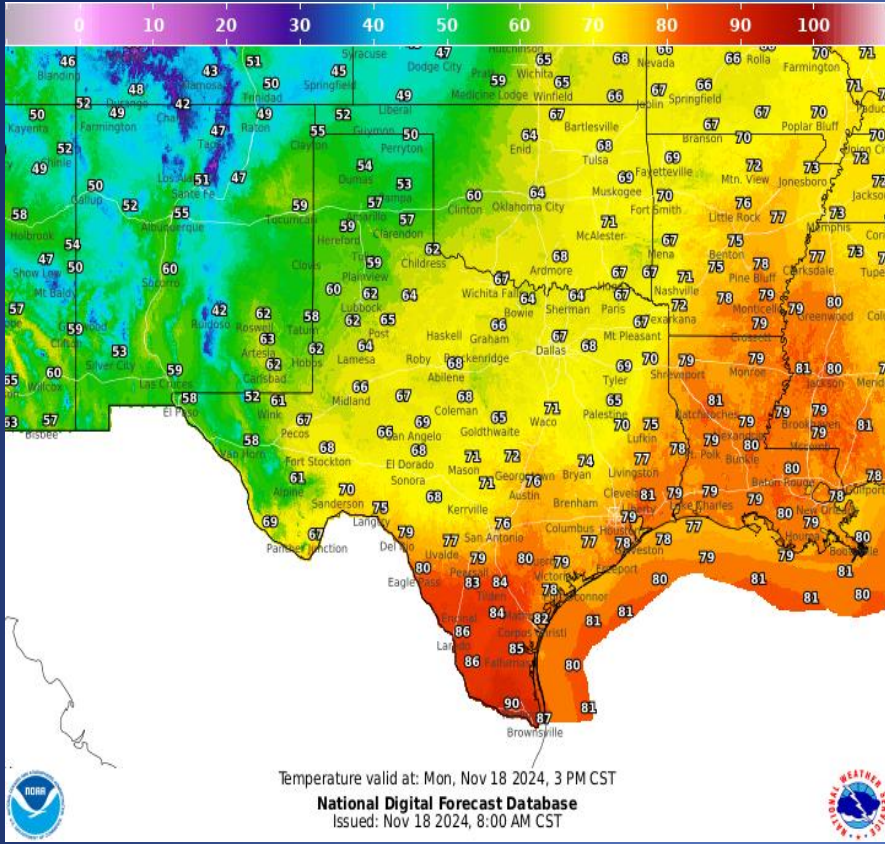
<b>DATE</b>	<b>SUBJECT</b>	<b>LOCATION</b>
11/17/24	Initial Report of a Boil Water Notice	Cherokee County
11/17/24	Initial Report of a Road Closure of US Hwy 77 and FM 2826	Nueces County
11/18/24	Final Report of the CR 114 Fire	Wilson County
11/18/24	Final Report of the Road Closure of US Hwy 77 and FM 2826	Nueces County
11/18/24	Final Report of a Road Closure (IH 69C)	Hidalgo County

# Informational Products Distributed by the State Operations Center

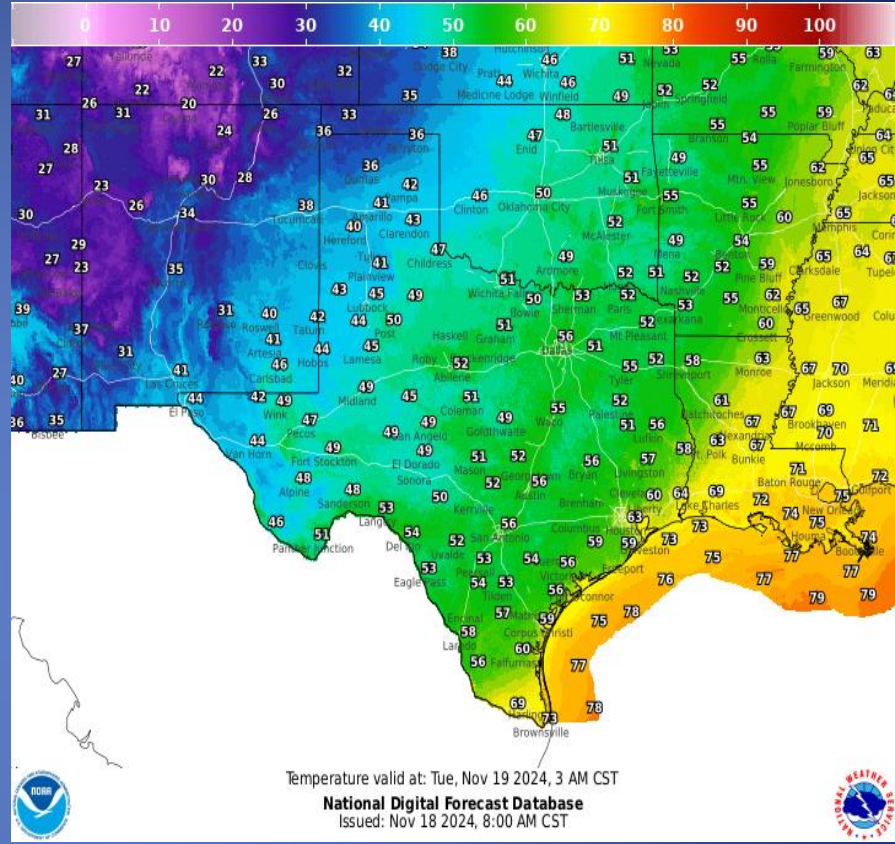
<b>DATE</b>	<b>SUBJECT</b>
11/17/24	NWS Fort Worth: Potential for Strong to Severe Storms and Heavy Rain Monday Morning
11/17/24	NWS Amarillo: Weather Briefing for Heavy Rainfall
11/17/24	NWS Southern Region ROC: State of Texas Weekly Outlook - Monday, November 18, 2024, through Sunday, November 24, 2024
11/17/24	NWS Norman, OK: Sunday Partner Email
11/17/24	NWS Brownsville: Weather Update - Nov. 17th 430 PM   Strong Winds, Dangerous Surf, and Rough Seas for Boaters Overnight
11/17/24	NWS El Paso, TX/Santa Teresa, NM: Public Information Statement
11/18/24	National Hurricane Center Tropical Weather Outlook 01:00 AM CST
11/18/24	NWS El Paso, TX/Santa Teresa, NM: Weather Hazards Outlook
11/18/24	Daily NWS Threat Brief for FEMA Region 6
11/18/24	NWS Lake Charles, LA: Strong to Severe Thunderstorms Possible This Afternoon and Tonight



# Weather Forecast



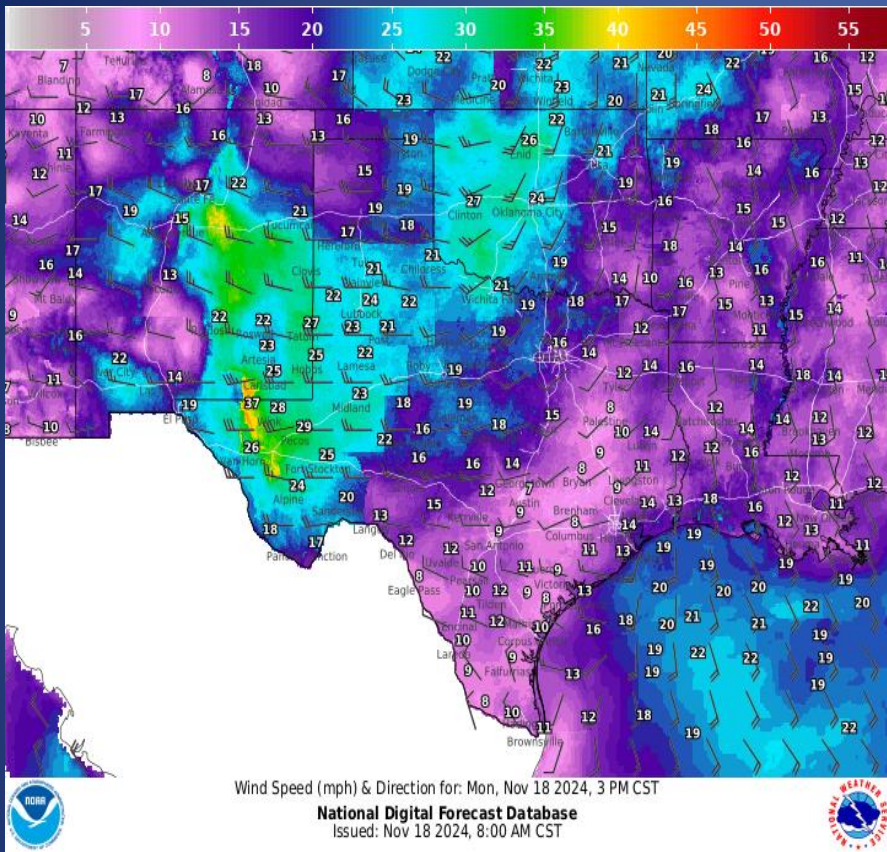
## Highs



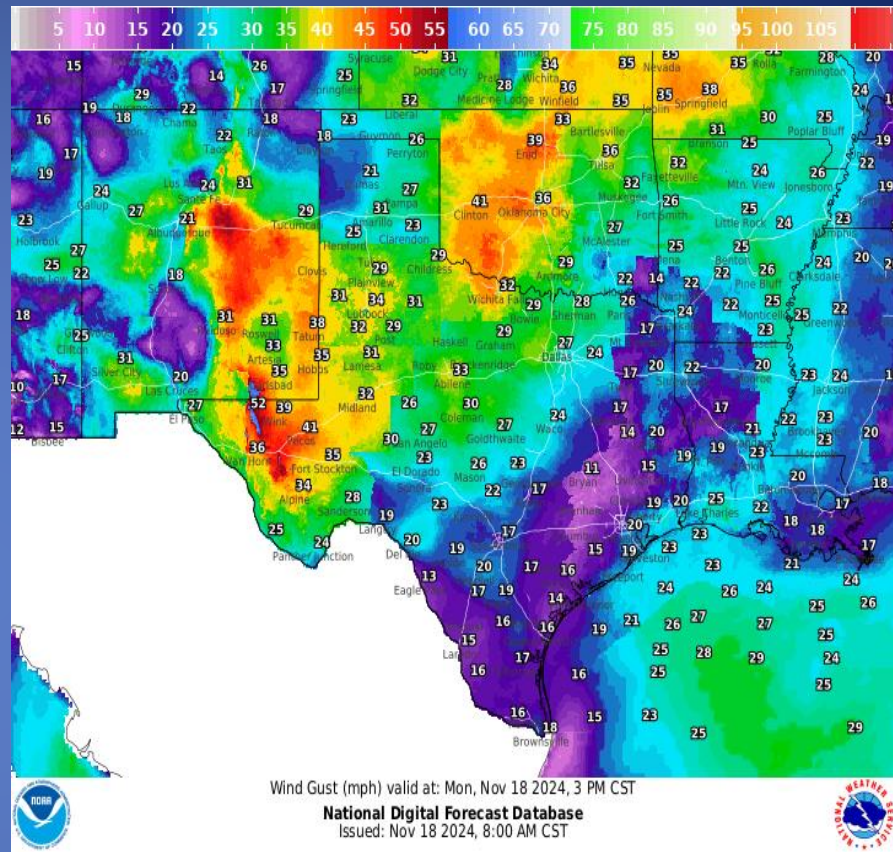
## Lows



# Weather Forecast

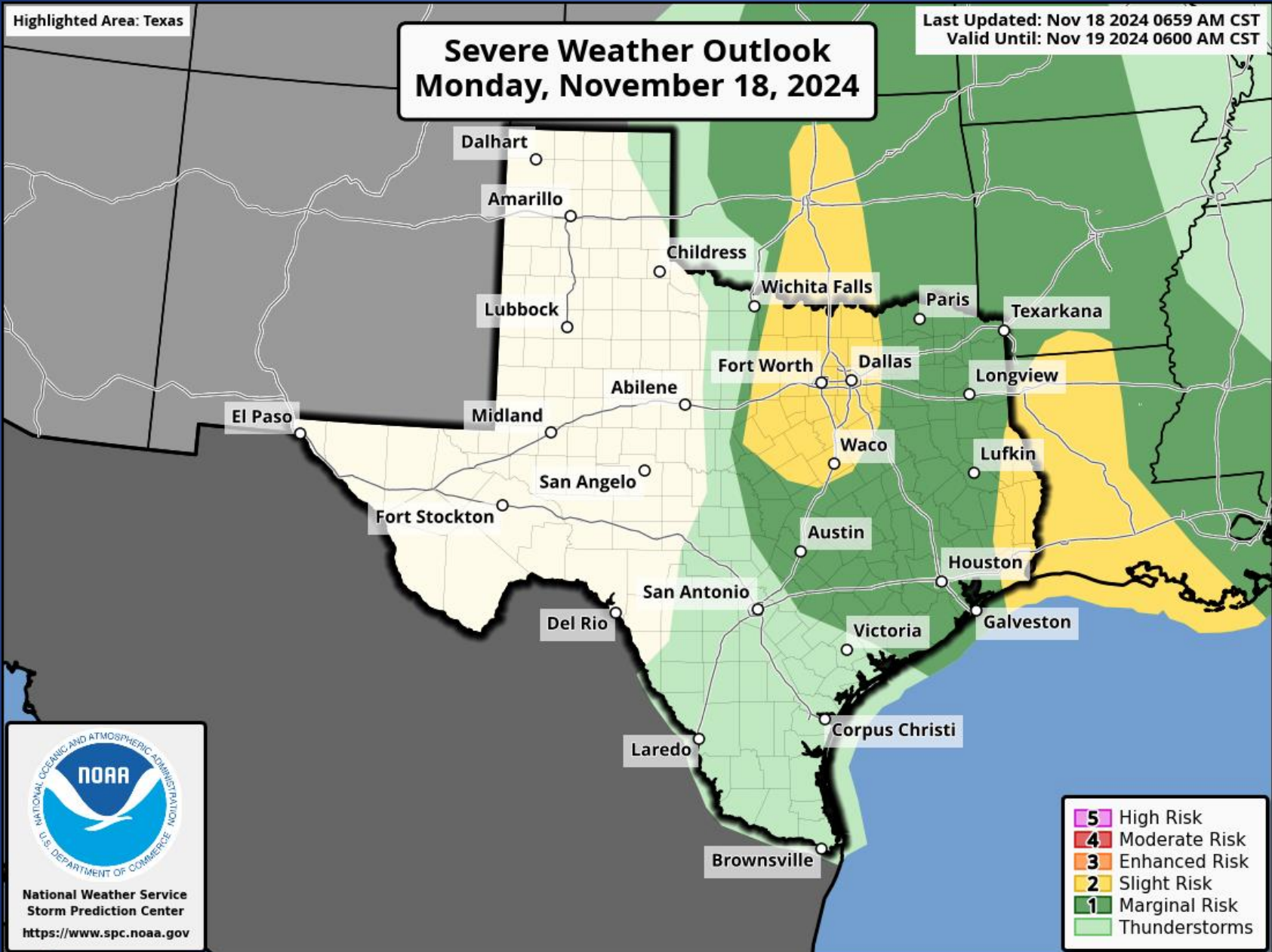


## Wind Speeds



## Gusts

# Hazardous Weather

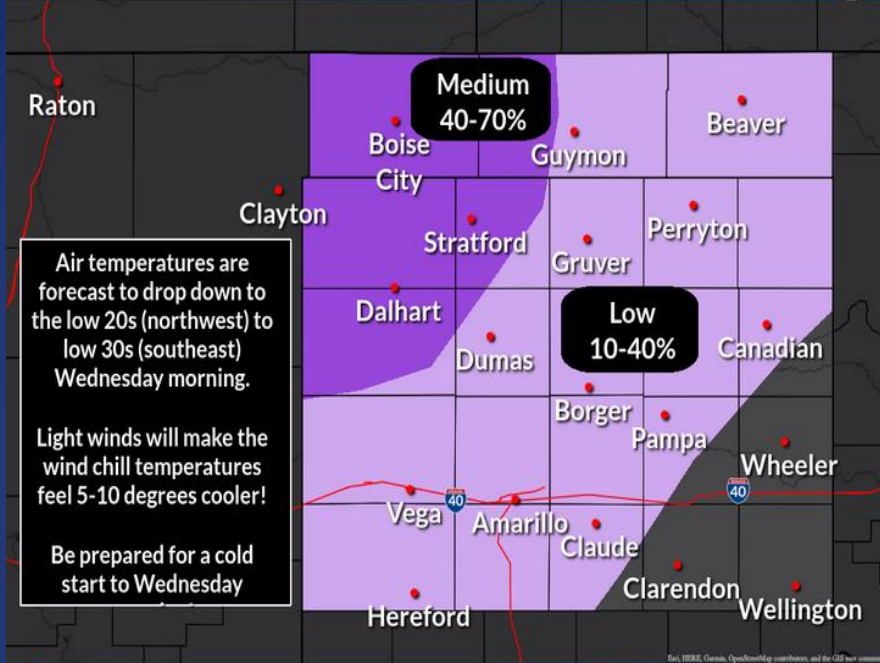




# Hazardous Weather

## Potential for Wind Chills of 20 or Less Wednesday AM

Weather Forecast Office  
Amarillo, TX  
Issued Nov 18, 2024 6:27 AM CST



Air temperatures are forecast to drop down to the low 20s (northwest) to low 30s (southeast) Wednesday morning.

Light winds will make the wind chill temperatures feel 5-10 degrees cooler!

Be prepared for a cold start to Wednesday

## Wind Advisory

9am - 5pm Monday

Monday 9am to 5pm West at 25 to 35 mph

Southern half of the South Plains and Rolling Plains

**IMPACTS**

DIFFICULT TRAVEL

GUSTS Up to 45 mph

NATIONAL WEATHER SERVICE LUBBOCK, TEXAS  
Follow: @NWSLubbock

Secure Loose Objects  
Check out [weather.gov/ama](#) for more information.



Updated: November 17, 2024

**A cold front will bring widespread below freezing temperatures to the Panhandles on Wednesday morning! Light winds combined with these cooler temperatures will lead to wind chill temperatures around 5 to 10 degrees cooler than the air temperature. Be prepared for a cold start to Wednesday morning!**

**Breezy west winds of 25 to 35 mph with gusts up to 45 mph are expected this morning through the afternoon hours across the southern half of the South Plains and Rolling Plains. A Wind Advisory is in effect from 9 AM to 5 PM today.**



# Hazardous Weather

## Severe Thunderstorm Potential - Monday

Timing: Through midafternoon

Weather Forecast Office  
Norman, OK

Issued Nov 18, 2024 7:09 AM CST



**Tornado Potential**

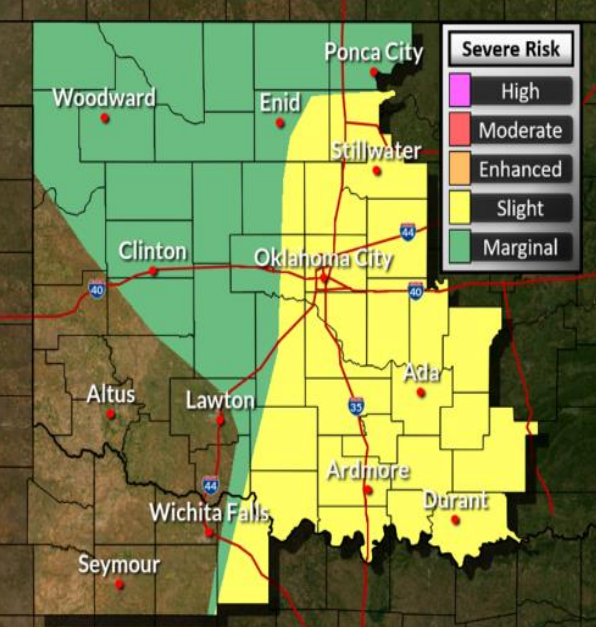
- High
- Medium
- Low
- Very Low

**Maximum Hail Size**

- Up to Softball
- Up to Baseball
- Up to Golf Ball
- Up to Quarter

**Maximum Wind Speed**

- 80+ mph
- 60 - 80 mph
- Up to 60 mph



**Severe Risk**

- High
- Moderate
- Enhanced
- Slight
- Marginal

NWSNorman

weather.gov/norman

The risk for severe thunderstorms will continue during the day on Monday, especially across central into southern Oklahoma. Damaging winds and a low tornado risk will continue with this activity.

## This Morning's Thunderstorm Timing

Weather Forecast Office  
Fort Worth, TX

Issued November 18, 2024 1:38 AM CST



Not everyone will see severe storms, but this timing is when you should pay attention

Main threats:

- Damaging winds, isolated tornadoes

**1 When To Pay Attention**

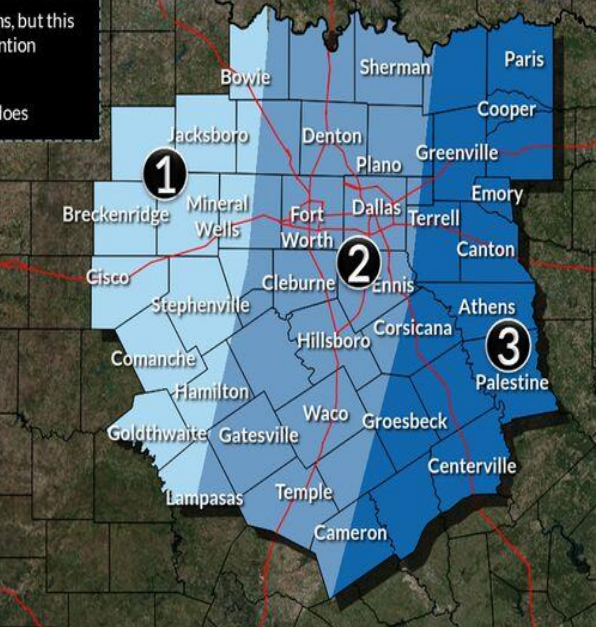
Earliest Start	3 am
Most Likely	4 am - 7 am
Ending By	8 am

**2 When To Pay Attention**

Earliest Start	6 am
Most Likely	7 am - 11 am
Ending By	12 pm

**3 When To Pay Attention**

Earliest Start	9 am
Most Likely	10 am - 1 pm
Ending By	2 pm



NWSFortWorth

weather.gov/fortworth

Showers and thunderstorms will enter from the west shortly after midnight tonight, then push east through the region overnight through Monday morning along a Pacific cold front. A few storms may become severe with damaging winds the primary threat. A few tornadoes may also occur, and hail cannot be ruled out in a few storms. Activity will push east of the forecast area early Monday afternoon.

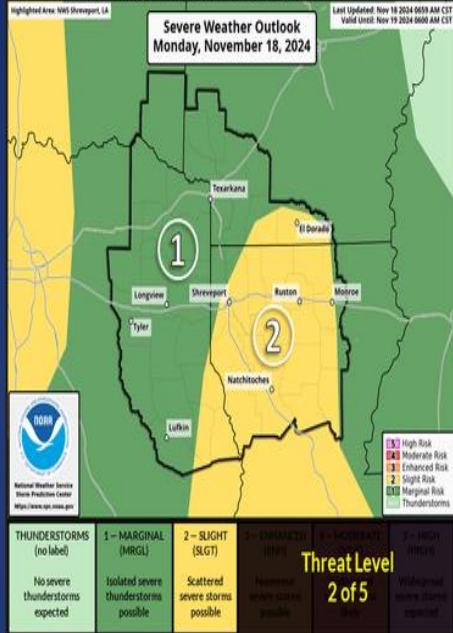


# Hazardous Weather

## Severe Weather Risk: This Afternoon/Tonight

Valid Mon 6:00 AM CST through Tue 6:00 AM CST

Weather Forecast Office  
Shreveport, LA  
Issued November 18, 2024 7:03 AM CDT



### KEY MESSAGES

- WHAT...** Scattered strong to severe thunderstorms expected with damaging wind gusts and a few tornadoes also possible.
- WHEN...** This afternoon into the evening and overnight hours.
- WHERE...** The entire region is highlighted in this severe threat.

### THREATS



### SAFETY

- Stay weather aware.
- Have multiple ways to receive warnings.
- Know where your safe place is in the event you need to take shelter.

NWSShreveport

weather.gov/shv

**A line of thunderstorms will impact our western zones by early afternoon through the evening, continuing eastward into the overnight hours. Some of these storms may become strong or even severe, capable of producing strong damaging wind gusts and a few tornadoes as well.**

## Severe Thunderstorm Risk

Slight chance for severe thunderstorms (Level 2 out of 5)

Late this afternoon into this evening

A low chance for damaging wind gusts or isolated tornadoes late afternoon into evening.

Seek shelter if a severe thunderstorm warning is issued for your area.



**Weather Risk**

high  
moderate  
enhanced  
slight  
marginal

weather.gov/LakeCharles  
National Weather Service - Lake Charles, LA  
Updated: Mon Nov 18, 2024 7:00 AM CST



Follow: NWSLakeCharles  
Listen: NOAA Weather Radio for Latest Forecasts & Warnings

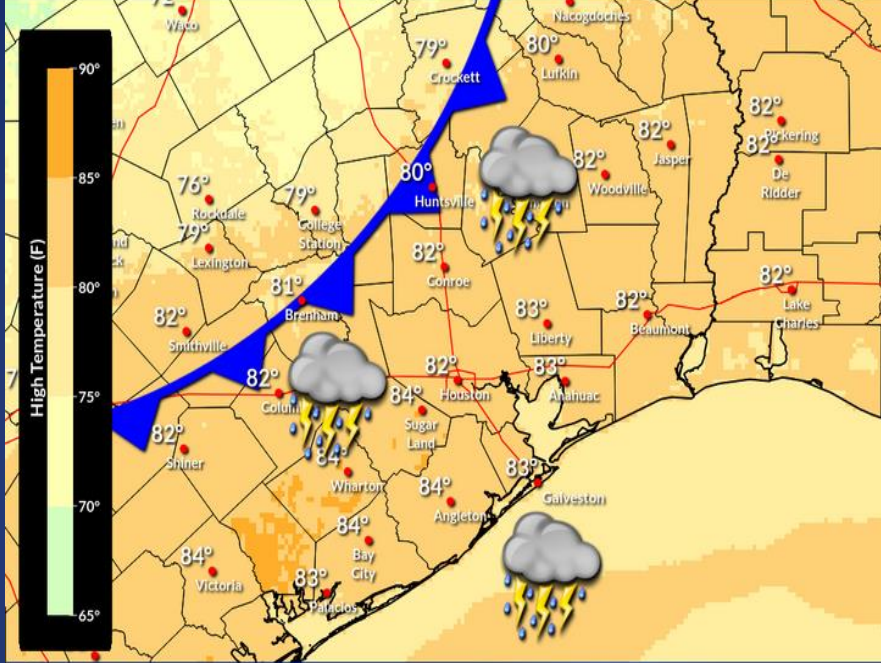
# Hazardous Weather

Monday

Weather Forecast Office  
Houston/Galveston TX  
Issued Nov 18, 2024 4:47 AM CST



Areas of showers and thunderstorms ahead and along a cold front.



@NWSHouston

weather.gov/hgx

Areas of showers and thunderstorms expected in the morning ahead of the cold front. Brief periods of heavy rainfall is possible, thus, proceed with caution during your commute. The front is expected to move across Southeast Texas during the afternoon hours with drier air pushing through behind it.

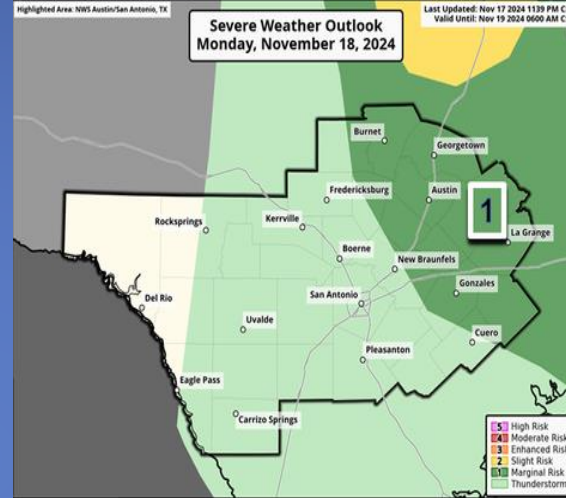
Isolated Strong to Severe Storms Today

Weather Forecast Office  
Austin/San Antonio  
Issued November 18, 2024 3:49 AM CT



Primary Hazard: Damaging Winds

Issued November 18, 2024 3:49 AM CT



NWSSanAntonio

Threats



Timing

This morning up to around 3 PM this afternoon

What to Do?



weather.gov/eww

A cold front is moving through the area and is producing a line of thunderstorms. Some of these storms could become severe with damaging wind gusts as the primary hazard. An isolated tornado can not be ruled out. Stay weather aware! The front and line of storms will move east of the I-35 Corridor by 11 AM and should be out of South Central Texas by around 3 PM.



# Hazardous Weather

## Wind Advisory



Wind Advisory for the Big Country, Concho Valley, and portions of the Heartland and Northern Edwards Plateau



3 AM through 3 PM CST Monday



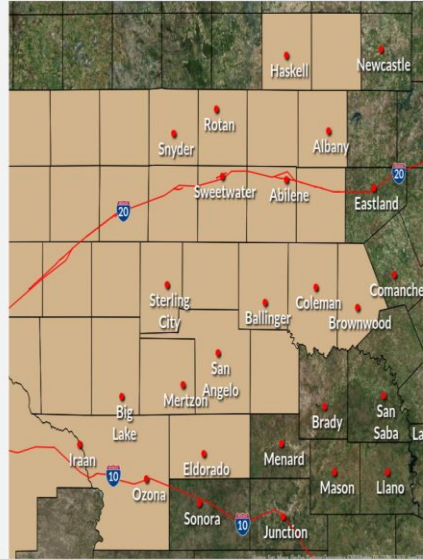
Southwest winds 25 to 35 mph with gusts up to 45 mph late tonight, shifting to the west at 25-35 mph during the morning/afternoon hours,



Secure loose outdoor objects



Drive with caution, especially if operating a high-profile vehicle



National Weather Service - San Angelo  
weather.gov/SJT

November 17, 2024  
1:16 PM

**Gusty west to southwest winds around 25-35 mph, with gusts to 45 mph, will be possible late overnight tonight through tomorrow afternoon. Outdoor items/decorations should be secured and caution should be taken when driving high-profile vehicles, especially on north/south oriented roads.**



## High Wind Warning/Advisory

November 17, 2024  
2:59 PM



Monday morning through evening



Much of west Texas and southeast New Mexico

### WIND GUSTS

**Up to 75 mph**  
In the warning area

**Up to 55 mph**  
In the advisory area



**PLAN**



**PREPARE**



**ACT**



Keep two hands on the steering wheel as driving may be difficult



Secure loose objects that may be blown away by strong winds



Use caution when driving as blowing dust may reduce visibility



National Oceanic and Atmospheric Administration  
U.S. Department of Commerce

National Weather Service  
Midland/Odessa, TX

**A windy day ahead across most of the region beginning tomorrow morning through the evening. A High Wind Warning will be in effect for higher elevated areas like the Davis, Delaware, and Guadalupe Mountains. A Wind Advisory will be in effect for most of the region. Be careful on the roads and make sure loose objects are secured!**

# Weather Warnings/Advisories Issued

<b>DATE</b>	<b>WARNING TYPE</b>	<b>LOCATION</b>
11/17/24	Flood Watch	Armstrong, Hutchinson, Ochiltree and Randall Counties
11/17/24	Flood Advisory	Clay, Collinsworth, Garza, Lubbock and Wichita Counties
11/17/24	Flash Flood Warning	Ector, Gaines, Hockley, Lynn, Terry and Yoakum Counties
11/17/24	Severe Thunderstorm Warning	Borden, Ector, Midland and Scurry Counties
11/17/24	Flood Warning	Childress County
11/18/24	Severe Thunderstorm Warning	Archer, Baylor, Childress, Clay, Cottle, Crosby, Dickens, Fisher, Floyd, Foard, Garza, Hall, Hardeman, Haskell, Jones, Kent, King, Knox, Lubbock, Lynn, Motley, Stonewall, Wichita and Wilbarger Counties
11/18/24	Tornado Watch	Archer, Baylor, Callahan, Clay, Eastland, Fisher, Foard, Hardeman, Haskell, Jack, Jones, Knox, Montague, Nolan, Palo Pinto, Shackelford, Stephens, Taylor, Throckmorton, Wichita, Wilbarger and Young Counties

# Weather Warnings/Advisories Issued

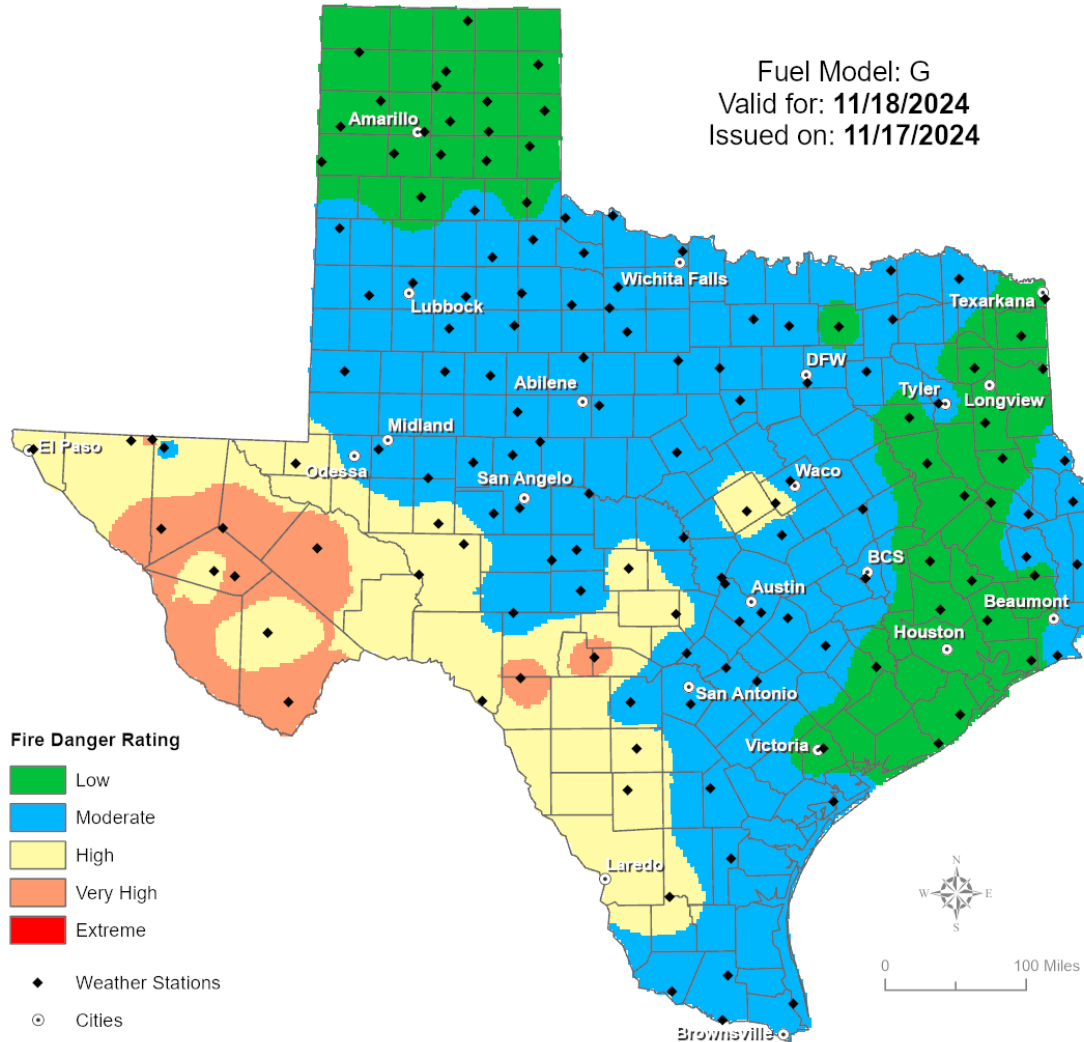
<b>DATE</b>	<b>WARNING TYPE</b>	<b>LOCATION</b>
11/18/24	Coastal Flood Advisory	Jefferson and Orange Counties
11/18/24	Flood Warning	Lubbock County
11/18/24	Flood Advisory	Armstrong, Hansford, Hemphill, Nolan, Randall and Wheeler Counties
11/18/24	Flash Flood Warning	Hale, Hockley, Lamb, Lubbock, Terry and Yoakum Counties



# Fire Danger Forecast

## Forecast Fire Danger

Fuel Model: G  
Valid for: 11/18/2024  
Issued on: 11/17/2024



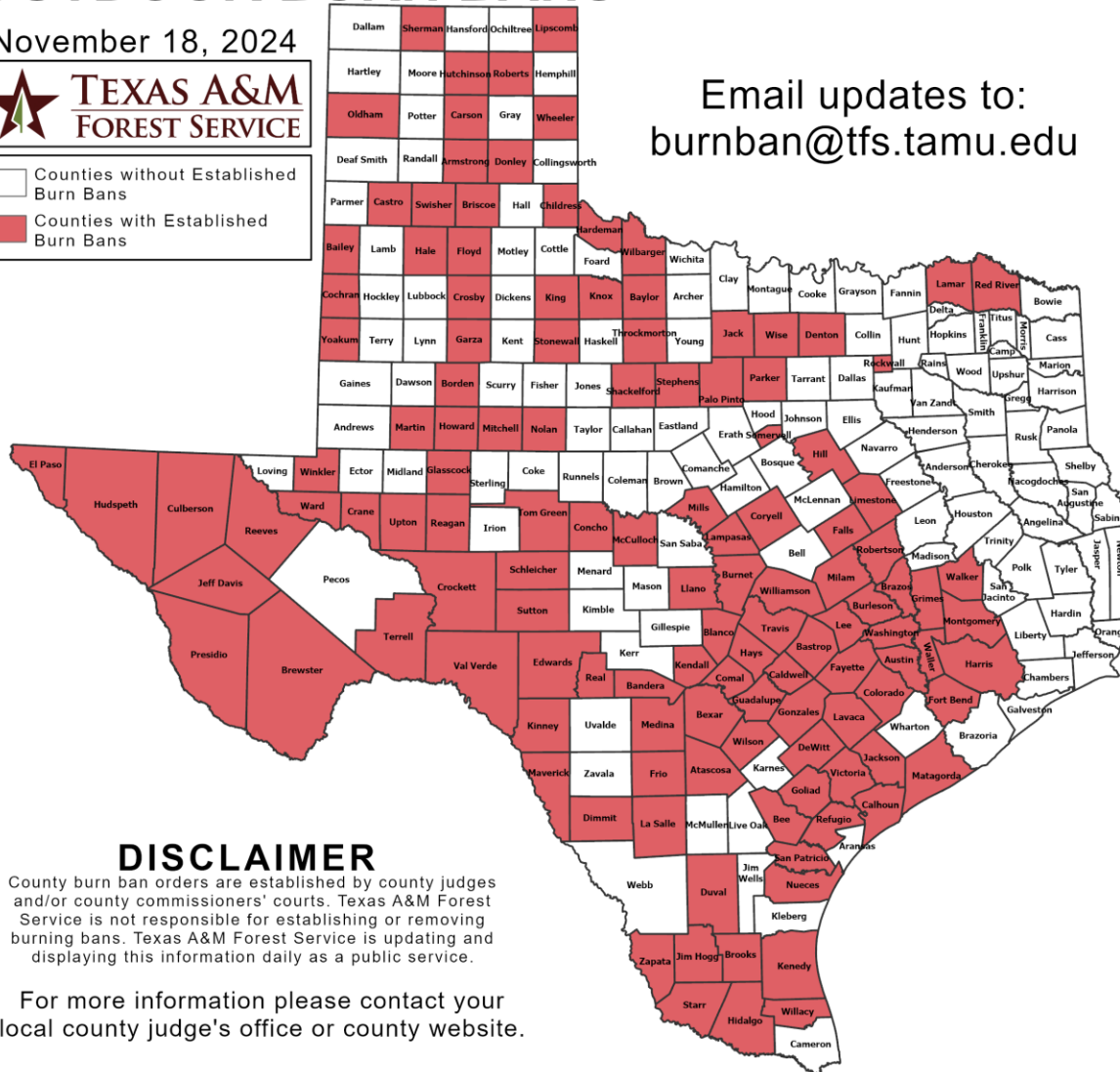
# Burn Ban

## OUTDOOR BURN BANS

November 18, 2024



Counties without Established Burn Bans  
 Counties with Established Burn Bans



Email updates to:  
[burnban@tfs.tamu.edu](mailto:burnban@tfs.tamu.edu)

### Counties with Burn Bans: 128

- Armstrong
- Atascosa
- Austin
- Bailey
- Bandera
- Bastrop
- Baylor
- Bee
- Bexar
- Blanco
- Borden
- Brazos
- Brewster
- Briscoe
- Brooks
- Burleson
- Burnet
- Caldwell
- Calhoun
- Carson
- Castro
- Childress
- Cochran
- Colorado
- Comal
- Concho
- Coryell
- Crane
- Crockett
- Crosby
- Culberson
- Denton
- DeWitt
- Dimmit
- Donley
- Duval
- Edwards
- El Paso
- Falls
- Fayette
- Floyd
- Fort Bend
- Frio
- Garza
- Glasscock
- Goliad
- Gonzales
- Grimes
- Guadalupe
- Hale
- Hardeman
- Harris
- Hays
- Hidalgo
- Howard
- Hudspeth
- Hutchinson
- Jack
- Jackson
- Jeff Davis
- Jim Hogg
- Kendall
- Kenedy
- King
- Kinney
- Knox
- Lamar
- Lampasas
- La Salle
- Lavaca
- Lee
- Limestone
- Lipscomb
- Llano
- McCulloch
- Martin
- Matagorda
- Medina
- Milam
- Mills
- Mitchell
- Montgomery
- Nolan
- Nueces
- Oldham
- Palo Pinto
- Parker
- Presidio
- Reagan
- Real
- Red River
- Red River
- Reeves
- Refugio
- Roberts
- Robertson
- Rockwall
- San Patricio
- Schleicher
- Shackelford
- Sherman
- Somervell
- Starr
- Stephens
- Stonewall
- Sutton
- Swisher
- Terrell
- Throckmorton
- Tom Green
- Travis
- Upton
- Val Verde
- Val Verde
- Victoria
- Walker
- Waller
- Ward
- Washington
- Wheeler
- Wilbarger
- Willacy
- Williamson
- Wilson
- Winkler
- Wise
- Yoakum
- Zapata

### DISCLAIMER

County burn ban orders are established by county judges and/or county commissioners' courts. Texas A&M Forest Service is not responsible for establishing or removing burning bans. Texas A&M Forest Service is updating and displaying this information daily as a public service.

For more information please contact your local county judge's office or county website.

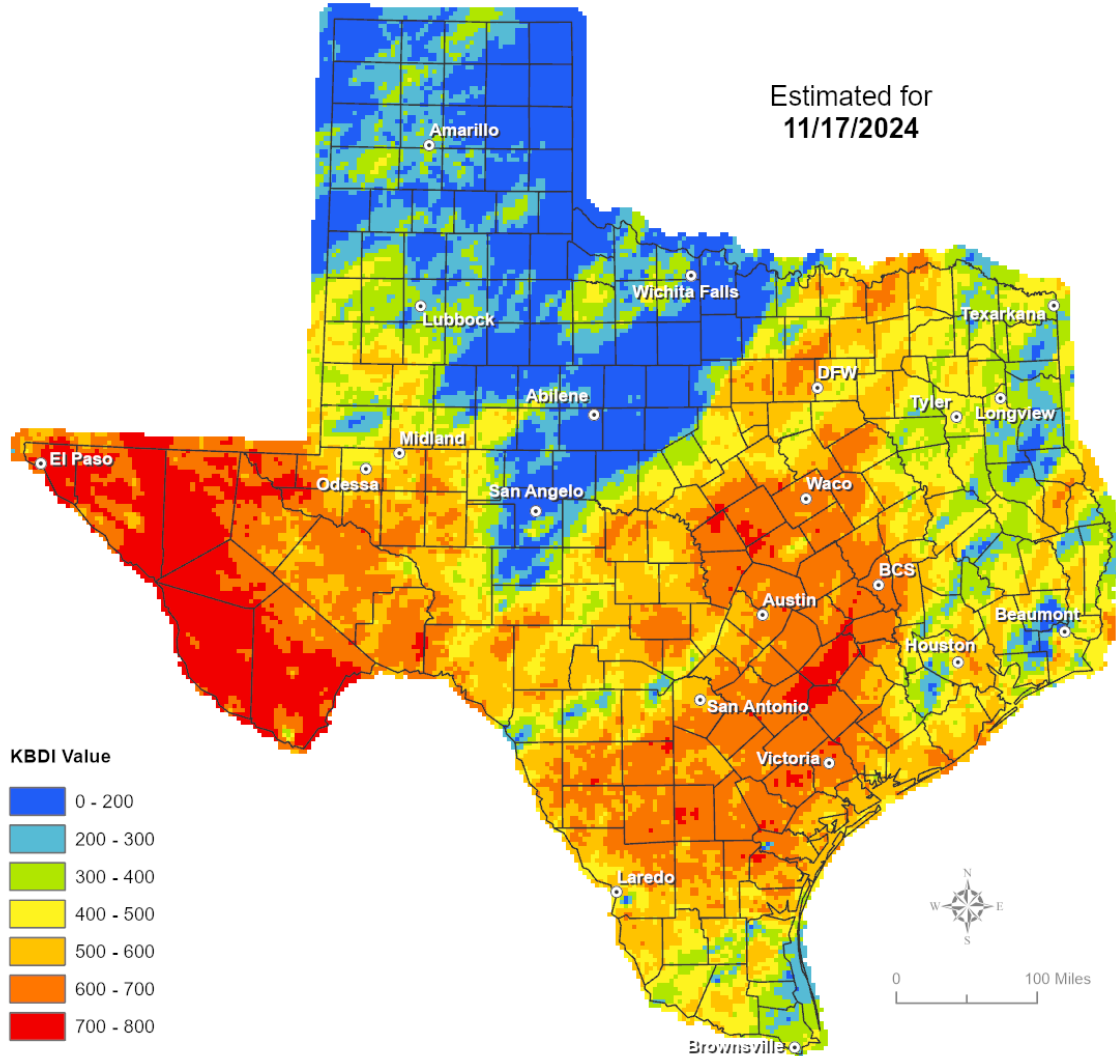
RED FLAG WARNINGS: [www.weather.gov](http://www.weather.gov)  
 Additional map formats available at <https://tfsweb.tamu.edu/Burnbans/>

# Keetch-Byram Drought Index

## Keetch-Byram Drought Index

(4 km x 4 km resolution)

Estimated for  
11/17/2024



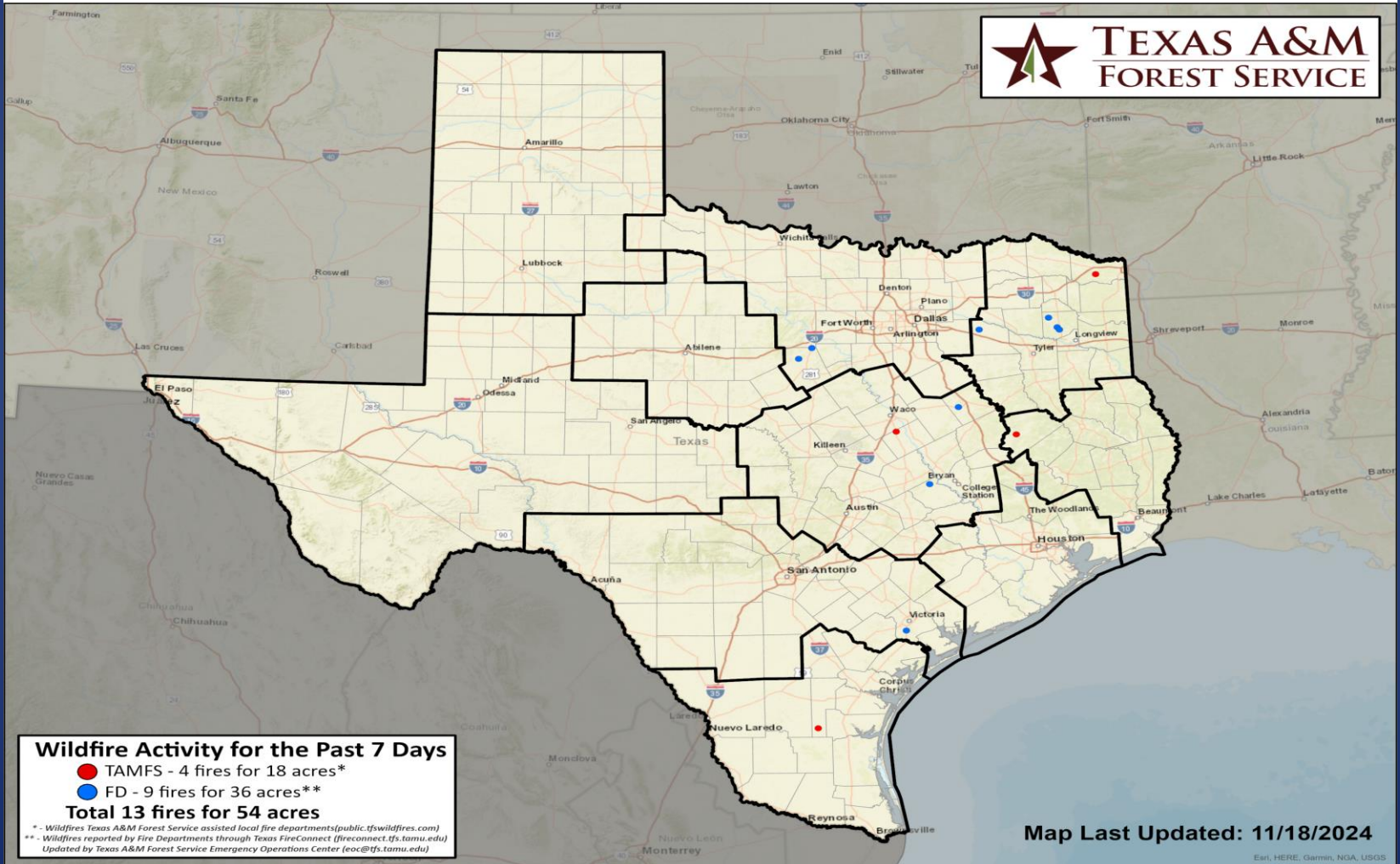


# Fire Weather Warnings/Watches/Statements

<b>DATE</b>	<b>WARNING TYPE</b>	<b>LOCATION</b>
11/18/24	Fire Danger Statement	Atascosa, Bee, Bexar, Dimmit, Frio, Karnes, Kinney, La Salle, Live Oak, Maverick, McMullen, Medina, Uvalde, Val Verde, Webb, Wilson and Zavala Counties

# Fire Activity (\*Last 24 Hours)

Report of 569 (No Change) fires and 1,282,532 (No Change) acres have been burned this year. There are 128 (No Change) counties with burn bans. The Keetch-Byram Drought Index list contains 155 (+3) counties with an average over 400.



# Training

<b>DATES</b>		<b>TITLE</b>	<b>COURSE</b>	<b>LOCATION</b>
11/18/24	11/20/24	Intermediate Incident Command System for Expanding Incidents	G-300	Austin
11/18/24	11/22/24	NIMS ICS All-Hazards Incident Commander Course	L-950	Austin
11/18/24	11/19/24	Continuity Planning	L-1301	San Antonio
11/18/24	11/22/24	NIMS ICS All-Hazards Logistics Section Chief Course	L-967	San Antonio